



---

west virginia department of environmental protection

---

Office of Oil and Gas  
601 57<sup>th</sup> Street, S.E.  
Charleston, WV 25304  
(304) 926-0450  
fax: (304) 926-0452

Austin Caperton, Cabinet Secretary  
[www.dep.wv.gov](http://www.dep.wv.gov)

Thursday, June 27, 2019  
WELL WORK PERMIT  
Horizontal 6A / New Drill

HG ENERGY II APPALACHIA, LLC  
5260 DUPONT ROAD

PARKERSBURG, WV 26101

Re: Permit approval for MND23 N-5H  
47-051-02213-00-00

This well work permit is evidence of permission granted to perform the specified well work at the location described on the attached pages and located on the attached plat, subject to the provisions of Chapter 22 of the West Virginia Code of 1931, as amended, and all rules and regulations promulgated thereunder, and to any additional specific conditions and provisions outlined in the pages attached hereto. Notification shall be given by the operator to the Oil and Gas Inspector at least 24 hours prior to the construction of roads, locations, and/or pits for any permitted work. In addition, the well operator shall notify the same inspector 24 hours before any actual well work is commenced and prior to running and cementing casing. Spills or emergency discharges must be promptly reported by the operator to 1-800-642-3074 and to the Oil and Gas Inspector.

Please be advised that form WR-35, Well Operators Report of Well Work is to be submitted to this office within 90 days of completion of permitted well work, as should form WR-34 Discharge Monitoring Report within 30 days of discharge of pits, if applicable. Failure to abide by all statutory and regulatory provisions governing all duties and operations hereunder may result in suspension or revocation of this permit and, in addition, may result in civil and/or criminal penalties being imposed upon the operators.

Per 35 CSR 4-5.2.g this permit will expire in two (2) years from the issue date unless permitted well work is commenced. If there are any questions, please feel free to contact me at (304) 926- 0450.

James A. Martin  
Chief

Operator's Well Number: MND23 N-5H  
Farm Name: HG ENERGY II, APPALACHIA  
U.S. WELL NUMBER: 47-051-02213-00-00  
Horizontal 6A New Drill  
Date Issued: 6/27/2019

# PERMIT CONDITIONS

West Virginia Code § 22-6A-8(d) allows the Office of Oil and Gas to place specific conditions upon this permit. Permit conditions have the same effect as law. Failure to adhere to the specified permit conditions may result in enforcement action.

## CONDITIONS

1. This proposed activity may require permit coverage from the United States Army Corps of Engineers (USACE). Through this permit, you are hereby being advised to consult with USACE regarding this proposed activity.
2. If the operator encounters an unanticipated void, or an anticipated void at an unanticipated depth, the operator shall notify the inspector within 24 hours. Modifications to the casing program may be necessary to comply with W. Va. Code § 22-6A-5a (12), which requires drilling to a minimum depth of thirty feet below the bottom of the void, and installing a minimum of twenty (20) feet of casing. Under no circumstance should the operator drill more than one hundred (100) feet below the bottom of the void or install less than twenty (20) feet of casing below the bottom of the void.
3. When compacting fills, each lift before compaction shall not be more than 12 inches in height, and the moisture content of the fill material shall be within limits as determined by the Standard Proctor Density test of the actual soils used in specific engineered fill, ASTM D698, Standard Test Method for Laboratory Compaction Characteristics of Soil Using Standard Effort, to achieve 95 % compaction of the optimum density. Each lift shall be tested for compaction, with a minimum of two tests per lift per acre of fill. All test results shall be maintained on site and available for review.
4. Operator shall install signage per § 22-6A-8g (6) (B) at all source water locations included in their approved water management plan within 24 hours of water management plan activation.
5. Oil and gas water supply wells will be registered with the Office of Oil and Gas and all such wells will be constructed and plugged in accordance with the standards of the Bureau for Public Health set forth in its Legislative rule entitled *Water Well Regulations*, 64 C.S.R. 19. Operator is to contact the Bureau of Public Health regarding permit requirements. In lieu of plugging, the operator may transfer the well to the surface owner upon agreement of the parties. All drinking water wells within fifteen hundred feet of the water supply well shall be flow tested by the operator upon request of the drinking well owner prior to operating the water supply well.
6. Pursuant to the requirements pertaining to the sampling of domestic water supply wells/springs the operator shall, no later than thirty (30) days after receipt of analytical data provide a written copy to the Chief and any of the users who may have requested such analyses.
7. 24 hours prior to the initiation of the completion process the operator shall notify the Chief or his designee.
8. During the completion process the operator shall monitor annular pressures and report any anomaly noticed to the chief or his designee immediately.
9. If any explosion or other accident causing loss of life or serious personal injury occurs in or about a well or well work on a well, the well operator or its contractor shall give notice, stating the particulars of the explosion or accident, to the oil and gas inspector and the Chief, within 24 hours of said accident.
10. During the casing and cementing process, in the event cement does not return to the surface, the oil and gas inspector shall be notified within 24 hours.

## PERMIT CONDITIONS

11. The operator shall provide to the Office of Oil and Gas the dates of each of the following within 30 days of their occurrence: completion of construction of the well pad, commencement of drilling, cessation of drilling, completion of any other permitted well work, and completion of the well. Such notice shall be provided by sending an email to [DEPOOGNotify@wv.gov](mailto:DEPOOGNotify@wv.gov).

4705102213

WW-6B  
(04/15)

API NO. 47- \_\_\_\_\_  
OPERATOR WELL NO. MND23 N-5H  
Well Pad Name: MND23

STATE OF WEST VIRGINIA  
DEPARTMENT OF ENVIRONMENTAL PROTECTION, OFFICE OF OIL AND GAS  
WELL WORK PERMIT APPLICATION

1) Well Operator: HG Energy II Appalachia, LLC 494519932 Marshall Franklin Powhatan Point  
Operator ID County District Quadrangle

2) Operator's Well Number: MND23 N-5 Well Pad Name: MND23

3) Farm Name/Surface Owner: CONSOL/HG Energy II Appalachia, LLC Public Road Access: Nixon Ridge Road (SLS 21/1)

4) Elevation, current ground: 1273' Elevation, proposed post-construction: 1240'

5) Well Type (a) Gas x Oil \_\_\_\_\_ Underground Storage \_\_\_\_\_  
Other \_\_\_\_\_

(b) If Gas Shallow x Deep \_\_\_\_\_  
Horizontal \_\_\_\_\_

6) Existing Pad: Yes or No No

*JW* 4/17/19

7) Proposed Target Formation(s), Depth(s), Anticipated Thickness and Expected Pressure(s):  
Marcellus, 6474' - 6540', 66' Thick, 4204 psi

8) Proposed Total Vertical Depth: 6535'

9) Formation at Total Vertical Depth: Marcellus

10) Proposed Total Measured Depth: 15370'

11) Proposed Horizontal Leg Length: 8375'

12) Approximate Fresh Water Strata Depths: 538', 801', 898', 947'

13) Method to Determine Fresh Water Depths: Nearest offset wells

14) Approximate Saltwater Depths: None

RECEIVED  
Office of Oil and Gas

15) Approximate Coal Seam Depths: 847' - 852'

MAY 8 2019

16) Approximate Depth to Possible Void (coal mine, karst, other): None anticipated

WV Department of  
Environmental Protection

17) Does Proposed well location contain coal seams directly overlying or adjacent to an active mine? Yes x No \_\_\_\_\_

(a) If Yes, provide Mine Info: Name: Marshall County Mine  
Depth: 890' to seam base  
Seam: Pittsburgh #8  
Owner: Murray Energy Corporation

WW-6B  
(04/15)

API NO. 47- \_\_\_\_\_ - \_\_\_\_\_  
 OPERATOR WELL NO. MND23 N-5 H  
 Well Pad Name: MND23

18)

**CASING AND TUBING PROGRAM**

<b>TYPE</b>	<b>Size (in)</b>	<b>New or Used</b>	<b>Grade</b>	<b>Weight per ft. (lb/ft)</b>	<b>FOOTAGE: For Drilling (ft)</b>	<b>INTERVALS: Left in Well (ft)</b>	<b>CEMENT: Fill-up (Cu. Ft.)/CTS</b>
Conductor	20"	New	J-55	94	100'	100'	Drilled In
Fresh Water	13 3/8"	New	J-55	54.5	1075'	1075'	CTS
Coal							
Intermediate	9 5/8"	New	J-55	40	3150'	3150'	CTS
Production	5 1/2"	New	P-110	23	15370'	15370'	CTS
Tubing							
Liners							

*M* 4/17/19

<b>TYPE</b>	<b>Size (in)</b>	<b>Wellbore Diameter (in)</b>	<b>Wall Thickness (in)</b>	<b>Burst Pressure (psi)</b>	<b>Anticipated Max. Internal Pressure (psi)</b>	<b>Cement Type</b>	<b>Cement Yield (cu. ft./k)</b>
Conductor	20"	20"	0.438	2110		Type 1, Class A	
Fresh Water	13 3/8"	17.5"	0.380	2730		Type 1, Class A	40% excess, yield = 1.20, CTS
Coal							
Intermediate	9 5/8"	12 1/4"	0.395	3950		Type 1, Class A	40% excess, yield = 1.20, CTS
Production	5 1/2"	8 1/2"	0.415	14520	11500	Type 1, Class A	20% excess, lead yield = 1.18, CTS
Tubing							
Liners							

RECEIVED  
Office of Oil and Gas

MAY 8 2019

**PACKERS**

WV Department of  
Environmental Protection

Kind:				
Sizes:				
Depths Set:				



*Handwritten:* 8/17/19

19) Describe proposed well work, including the drilling and plugging back of any pilot hole:

Drill the vertical depth to the Marcellus at an estimated total vertical depth of approximately 6,535 feet. Drill to estimated 15,370 TMD, stimulate and be capable of producing the Marcellus Formation. Should an unanticipated void be encountered in the coal, we will install a minimum of 20' of casing below the void but not more than 100' below the void, set a basket and grout to surface.

20) Describe fracturing/stimulating methods in detail, including anticipated max pressure and max rate:

The stimulation will be multiple stages divided over the lateral length of the well. Stage spacing is dependent upon engineering design. Slickwater fracturing technique will be utilized on each stage using sand, water and chemicals. See attached list. Maximum pressure not expected to exceed 11,500 psi.

21) Total Area to be disturbed, including roads, stockpile area, pits, etc., (acres): 10.557 acres

22) Area to be disturbed for well pad only, less access road (acres): 8.498 acres

23) Describe centralizer placement for each casing string:

Conductor - N/A  
Surface Casing - Bow Springs (over collars) on first 2 joints then every third joint to 100' from surface  
Intermediate Casing - Bow Springs (over collars) on first 12 joints, then every third joint to 100' from surface  
Production Casing - Run 1 spiral centralizer every 5 joints from the top of the curve to surface. Run 1 spiral centralizer every 3 joints from the 1st 5.5" long joint to the top of the curve.

24) Describe all cement additives associated with each cement type:

Conductor - Already grouted in  
Surface Casing - "15.6 ppg PNE-1 + 3% bwoc CaCl 40% Excess Yield=1.20 / CTS"  
Intermediate Casing - "Lead: 15.4 ppg PNE-1 + 2.5% bwoc CaCl 40% Excess / Tail: 15.9 ppg PNE-1 + 2.5% bwoc CaCl zero% Excess. CTS  
Production Casing - "Lead: 14.5 ppg POZ:PNE-1 + 0.3% bwoc R3 + 1% bwoc EC1 + 0.75 gal/sk FP13L + 0.3% bwoc MPA170Tail: 14.8 ppg PNE-1 + 0.5% bwoc R3 + 0.75 gal/sk FP13L + 50% bwoc ASCA1 + 0.5% bwoc MPA17020 ExcessLead Yield=1.19Tail Yield=1.94CTS"

RECEIVED  
Office of Oil and Gas

MAY 8 2019

25) Proposed borehole conditioning procedures:

Conductor - Once at casing setting depth, ensure hole is clean at TD  
Surface Casing - Circulate & condition @ TD w/ Air. RIH w/ casing & fill w/ Fresh Water. Circulate a minimum of 1 hole volume, plus 30 bbls of 6% bentonite Gel/50# of poly flake, then clear casing w/ Fresh Water prior to pumping cement.  
Intermediate Casing - Circulate & condition @ TD w/ Air. RIH w/ casing & fill w/ Fresh Water. Circulate a minimum of 1 hole volume, plus 30 bbls of 6% bentonite Gel/50# of poly flake, then clear casing w/ Fresh Water prior to pumping cement.  
Production Casing - Once on bottom/TD with casing, circulate at max allowable pump rate for at least 2x bottoms up, or until returns and pump pressures indicate the hole is clean. Circulate a minimum of one hole volume prior to pumping cement.

WV Department of  
Environmental Protection

\*Note: Attach additional sheets as needed.



Marcellus Shale Horizontal  
Marshall County, WV

MND23-N-5H

RECEIVED  
Office of Oil and Gas  
MAY 8 2019  
WV Department of Environmental Protection

MIND23 N-5H SHL

14459416-14N 1706170-84E

MND23 N-5H LP

14459215-14N 1706264-44E

MIND23 N-5H BHL

14465959-96N 1701299-47E

Ground Elevation: 1240'

(RKB) 25'

Azin 323,643°

WELLBORE DIAGRAM	HOLE	CASING	GEOLOGY	TOP	BASE	MUD	CEMENT	CENTRALIZERS	CONDITIONING	COMMENTS	
	20'	20" 94# J-55	Conductor	0	100	AIR	Drilled in via Dual Rotary (no annular space)	N/A	Once at casing setting depth, ensure hole is clean at TD	Conductor casing = 0.438" wall thickness Burs=2110 psi	
	17.5'	13.378" 64.5# J-55 BTC	Fresh Water Surface Casing	538' - 801' - 898' - 947'	0	1075	15.9 ppg PNE-1 + 3% bwoc CaCl <sub>2</sub> 40% Excess Yield=1.20 / CTS	Row Springs (over collars) on first 2 joints then every third joint to 100' from surface	Circulate & condition @ TD w/ Air. RH w/ casing & fill w/ Fresh Water. Circulate a minimum of 1 hole volume, plus 30 bbls of 6% bentonite Gel/Sol prior to pumping cement.	Surface casing = 0.380" wall thickness Burs=2730 psi	
	12.25'	9.568" 40# J-55 BTC	Big Line / Big Injun	2154 / 2258	2258 / 2300	AIR	Lead: 15.4 ppg PNE-1 + 2.5% bwoc CaCl <sub>2</sub> 40% Excess / Tail: 15.9 ppg PNE-1 + 2.5% bwoc CaCl <sub>2</sub> zero% Excess. CTS	Row Springs (over collars) on first 12 joints, then every third joint to 100' from surface	Circulate & condition @ TD w/ Air. RH w/ casing & fill w/ Fresh Water. Circulate a minimum of 1 hole volume, plus 30 bbls of 6% bentonite Gel/Sol of poly flocc, then clear casing w/ Fresh Water prior to pumping cement.	Intermediate casing = 0.385" wall thickness Burs=950 psi	
	8.5" Vertical			Rhinestreet	5946	6238	AIR and/or SOBM	Lead: 14.5 ppg POZ/PNE-1 + 0.3% bwoc R3 + 1% bwoc EC1 + 0.7% gw/ok FP-13L + 0.3% bwoc MPFA170 Tail: 14.8 ppg PNE-1 + 0.3% bwoc R3 + 0.7% gw/ok FP-13L + 0.3% bwoc ASCA1 + 0.5% bwoc MPFA170 20% Excess Lead Yield=1.19 Tail Yield=1.94 CTS	Run 1 spiral centralizer every 5 joints from the top of the curve to surfaces.	Once on bottom/TD with casing, circulate at max allowable pump rate for at least 2x bottoms up, or until returns and pump pressures indicate the hole is clean. Circulate a minimum of one hole volume prior to pumping cement.	Production casing = 0.415" wall thickness Burs=14520 psi Note: Actual centralizer schedules may be changed due to hole conditions
				Cashaque	6238	6902					
				Middlesex	6302	6325					
				West River	6325	6382					
				Burdell	6382	6410					
				Tully	6410	6439					
				Hamilton	6439	6474					
				Marshall	6474	6540					
LP TMD / TND	16389	8535	11.5ppg- 9.0ppg SOBM	Run 1 spiral centralizer every 3 joints from the top of the curve.							
8.5" Lateral			Quantage	8640		11.5ppg- 12.5ppg SOBM					

LP @ 635' TVD / 6991' MD

8.5" Hole - Cemented Long Sliding 5-1/2" 23# P-110 HC CDC HTQ

+4937' ft Lateral

TD @ +4553' TVD +41539' MD

4/17/19

**MND23 Well Pad (N-1H to N-6H)**

**Cement Additives**

Material Name	Material Type	Material Description	CAS #																		
Premium NE-1	Portland Cement	Premium NE-1 is a portland cement with early compressive strength properties.	<table border="1"> <thead> <tr> <th>Ingredient name</th> <th>%</th> <th>CAS number</th> </tr> </thead> <tbody> <tr> <td>Portland cement</td> <td>90 - 100</td> <td>65997-15-1</td> </tr> <tr> <td>Calcium oxide</td> <td>1 - 5</td> <td>1305-78-8</td> </tr> <tr> <td>Magnesium oxide</td> <td>1 - 5</td> <td>1309-48-4</td> </tr> <tr> <td>Crystalline silica: Quartz (SiO2)</td> <td>0.1 - 1</td> <td>14808-60-7</td> </tr> </tbody> </table>	Ingredient name	%	CAS number	Portland cement	90 - 100	65997-15-1	Calcium oxide	1 - 5	1305-78-8	Magnesium oxide	1 - 5	1309-48-4	Crystalline silica: Quartz (SiO2)	0.1 - 1	14808-60-7			
			Ingredient name	%	CAS number																
Portland cement	90 - 100	65997-15-1																			
Calcium oxide	1 - 5	1305-78-8																			
Magnesium oxide	1 - 5	1309-48-4																			
Crystalline silica: Quartz (SiO2)	0.1 - 1	14808-60-7																			
Bentonite	Extender	Commonly called gel, it is a clay material used as a cement extender and to control excessive free water.	<table border="1"> <thead> <tr> <th>Ingredient name</th> <th>%</th> <th>CAS number</th> </tr> </thead> <tbody> <tr> <td>bentonite</td> <td>90 - 100</td> <td>1302-78-9</td> </tr> <tr> <td>Crystalline silica: Quartz (SiO2)</td> <td>5 - 10</td> <td>14808-60-7</td> </tr> </tbody> </table>	Ingredient name	%	CAS number	bentonite	90 - 100	1302-78-9	Crystalline silica: Quartz (SiO2)	5 - 10	14808-60-7									
			Ingredient name	%	CAS number																
bentonite	90 - 100	1302-78-9																			
Crystalline silica: Quartz (SiO2)	5 - 10	14808-60-7																			
Calcium Chloride	Accelerator	A powdered, flaked or pelletized material used to decrease thickening time and increase the rate of strength development	<table border="1"> <thead> <tr> <th>Ingredient name</th> <th>%</th> <th>CAS number</th> </tr> </thead> <tbody> <tr> <td>Calcium chloride</td> <td>90 - 100</td> <td>10043-52-4</td> </tr> </tbody> </table>	Ingredient name	%	CAS number	Calcium chloride	90 - 100	10043-52-4												
			Ingredient name	%	CAS number																
Calcium chloride	90 - 100	10043-52-4																			
Cello Flake	Lost Circulation	Graded (3/8 to 3/4 inch) cellophane flakes used as a lost circulation material.	<table border="1"> <thead> <tr> <th>Ingredient name</th> <th>%</th> <th>CAS number</th> </tr> </thead> <tbody> <tr> <td>No hazardous ingredient</td> <td></td> <td></td> </tr> </tbody> </table>	Ingredient name	%	CAS number	No hazardous ingredient														
			Ingredient name	%	CAS number																
No hazardous ingredient																					
FP-13L	Foam Preventer	FP-13L is a clear liquid organic phosphate antifoaming agent used in cementing operations. It is very effective minimizing air entrapment and preventing foaming tendencies of latex systems.	<table border="1"> <thead> <tr> <th>Ingredient name</th> <th>%</th> <th>CAS number</th> </tr> </thead> <tbody> <tr> <td>Tributyl phosphate</td> <td>90 - 100</td> <td>126-73-8</td> </tr> </tbody> </table>	Ingredient name	%	CAS number	Tributyl phosphate	90 - 100	126-73-8												
			Ingredient name	%	CAS number																
Tributyl phosphate	90 - 100	126-73-8																			
Granulated Sugar	Retarder	Used to retard cement returns at surface. A proprietary product that provides expansive properties and improves bonding at low to moderate temperatures.	<table border="1"> <thead> <tr> <th>Ingredient name</th> <th>%</th> <th>CAS number</th> </tr> </thead> <tbody> <tr> <td>Sucrose</td> <td>90 - 100</td> <td>57-50-1</td> </tr> </tbody> </table>	Ingredient name	%	CAS number	Sucrose	90 - 100	57-50-1												
			Ingredient name	%	CAS number																
Sucrose	90 - 100	57-50-1																			
EC-1	Retarder	Used to retard cement returns at surface. A proprietary product that provides expansive properties and improves bonding at low to moderate temperatures.	<table border="1"> <thead> <tr> <th>Ingredient name</th> <th>%</th> <th>CAS number</th> </tr> </thead> <tbody> <tr> <td>Calcium magnesium oxide</td> <td>90 - 100</td> <td>37247-91-9</td> </tr> </tbody> </table>	Ingredient name	%	CAS number	Calcium magnesium oxide	90 - 100	37247-91-9												
			Ingredient name	%	CAS number																
Calcium magnesium oxide	90 - 100	37247-91-9																			
MPA-170	Gas Migration	Multi-purpose polymer additive used to control free fluid, fluid loss, rheology, and gas migration.	<table border="1"> <thead> <tr> <th>Ingredient name</th> <th>%</th> <th>CAS number</th> </tr> </thead> <tbody> <tr> <td>No hazardous ingredient</td> <td></td> <td></td> </tr> </tbody> </table>	Ingredient name	%	CAS number	No hazardous ingredient														
			Ingredient name	%	CAS number																
No hazardous ingredient																					
Poz (Fly Ash)	Base	A synthetic pozzolan, (primarily Silicon Dioxide). When blended with cement, Pozzolan can be used to create lightweight cement slurries used as either a filler slurry or a sulfate resistant completion cement.	<table border="1"> <thead> <tr> <th>Ingredient name</th> <th>%</th> <th>CAS number</th> </tr> </thead> <tbody> <tr> <td>Crystalline silica: Quartz (SiO2)</td> <td>5 - 10</td> <td>14808-60-7</td> </tr> <tr> <td>Calcium oxide</td> <td>1 - 5</td> <td>1305-78-8</td> </tr> </tbody> </table>	Ingredient name	%	CAS number	Crystalline silica: Quartz (SiO2)	5 - 10	14808-60-7	Calcium oxide	1 - 5	1305-78-8									
			Ingredient name	%	CAS number																
Crystalline silica: Quartz (SiO2)	5 - 10	14808-60-7																			
Calcium oxide	1 - 5	1305-78-8																			
R-3	Retarder	A low temperature retarder used in a wide range of slurry formulations to extend the slurry thickening time.	<table border="1"> <thead> <tr> <th>Ingredient name</th> <th>%</th> <th>CAS number</th> </tr> </thead> <tbody> <tr> <td>Organic acid salt</td> <td>40 - 50</td> <td>Trade secret.</td> </tr> </tbody> </table>	Ingredient name	%	CAS number	Organic acid salt	40 - 50	Trade secret.												
			Ingredient name	%	CAS number																
Organic acid salt	40 - 50	Trade secret.																			
S-5	Surfactant	Used to water wet casing and formation to facilitate cement bonding.	<table border="1"> <thead> <tr> <th>Ingredient name</th> <th>%</th> <th>CAS number</th> </tr> </thead> <tbody> <tr> <td>2-Butoxyethanol</td> <td>20 - 30</td> <td>111-76-2</td> </tr> <tr> <td>Proprietary surfactant</td> <td>10 - 20</td> <td>Trade secret.</td> </tr> <tr> <td>D-Glucopyranose, oligomeric, C10-16-alkyl glycosides</td> <td>5 - 10</td> <td>110615-47-9</td> </tr> <tr> <td>Alkylarylsulfonate amine salt</td> <td>1 - 5</td> <td>Trade secret.</td> </tr> <tr> <td>Polyoxyalkylenes</td> <td>0.1 - 1</td> <td>Trade secret.</td> </tr> </tbody> </table>	Ingredient name	%	CAS number	2-Butoxyethanol	20 - 30	111-76-2	Proprietary surfactant	10 - 20	Trade secret.	D-Glucopyranose, oligomeric, C10-16-alkyl glycosides	5 - 10	110615-47-9	Alkylarylsulfonate amine salt	1 - 5	Trade secret.	Polyoxyalkylenes	0.1 - 1	Trade secret.
			Ingredient name	%	CAS number																
2-Butoxyethanol	20 - 30	111-76-2																			
Proprietary surfactant	10 - 20	Trade secret.																			
D-Glucopyranose, oligomeric, C10-16-alkyl glycosides	5 - 10	110615-47-9																			
Alkylarylsulfonate amine salt	1 - 5	Trade secret.																			
Polyoxyalkylenes	0.1 - 1	Trade secret.																			

RECEIVED  
Office of Oil and Gas

MAY 8 2019

WV Department of  
Environmental Protection



**List of Frac Additives by Chemical Name and CAS #**

**MND23 Well Pad (N-1H to N-6H)**

Chemical Name	CAS #	Multiple CAS #'s
Pro Shale Slik 405	Mixture	68551-12-2 7647-14-5 12125-02-9 64742-47-8
Pro Hib II	Mixture	68412-54-4 68607-28-3 107-21-1 111-76-2 67-56-1 107-19-7
Silica Sand and Ground Sand	Mixture	14808-60-7 1344-28-1 1309-37-1 13463-67-7
Hydrochloric Acid 22 DEG BE	7647-01-0	
PROGEL - 4.5	64742-96-7	
BIO CLEAR 2000	Mixture	25322-68-3 10222-01-2
SCALE CLEAR SI 112	107-21-1	
PROBREAK 4	Mixture	57-50-1 107-21-1
Sulfamic Acid	5329-14-6	
PRO - Flow - 102-N	Mixture	67-63-0 68439-45-2 2687-96-9
PROGEL - 4	9000-30-0	

RECEIVED  
Office of Oil and Gas

MAY 8 2019

WV Department of  
Environmental Protection

WW-9  
(4/16)

API Number 47 - \_\_\_\_\_ - \_\_\_\_\_  
Operator's Well No. MND23 N-5H

STATE OF WEST VIRGINIA  
DEPARTMENT OF ENVIRONMENTAL PROTECTION  
OFFICE OF OIL AND GAS

FLUIDS/ CUTTINGS DISPOSAL & RECLAMATION PLAN

Operator Name HG Energy II Appalachia, LLC OP Code 494501907

Watershed (HUC 10) Short Creek - Ohio River Quadrangle Powhatan Point 7.5'

Do you anticipate using more than 5,000 bbls of water to complete the proposed well work? Yes  No

Will a pit be used? Yes  No

If so, please describe anticipated pit waste: NA

Will a synthetic liner be used in the pit? Yes  No  If so, what ml.? \_\_\_\_\_

Proposed Disposal Method For Treated Pit Wastes:

- Land Application
- Underground Injection ( UIC Permit Number \_\_\_\_\_ )
- Reuse (at API Number TBD - At next anticipated well )
- Off Site Disposal (Supply form WW-9 for disposal location)
- Other (Explain \_\_\_\_\_)

Will closed loop system be used? If so, describe: Yes, cuttings and fluids will be collected in a closed loop system, re-used or hauled to an approved disposal site or landfill.

Drilling medium anticipated for this well (vertical and horizontal)? Air, freshwater, oil based, etc. Vertical - Air, Horizontal - SOB

-If oil based, what type? Synthetic, petroleum, etc. Synthetic

Additives to be used in drilling medium? Water, Soap, KCl, Barite, Base Oil, Wetting Agents

Drill cuttings disposal method? Leave in pit, landfill, removed offsite, etc. Approved Landfill

-If left in pit and plan to solidify what medium will be used? (cement, lime, sawdust) NA

-Landfill or offsite name/permit number? See Attached

Permittee shall provide written notice to the Office of Oil and Gas of any load of drill cuttings or associated waste rejected at any West Virginia solid waste facility. The notice shall be provided within 24 hours of rejection and the permittee shall also disclose where it was properly disposed.

I certify that I understand and agree to the terms and conditions of the GENERAL WATER POLLUTION PERMIT issued on August 1, 2005, by the Office of Oil and Gas of the West Virginia Department of Environmental Protection. I understand that the provisions of the permit are enforceable by law. Violations of any term or condition of the general permit and/or other applicable law or regulation can lead to enforcement action.

I certify under penalty of law that I have personally examined and am familiar with the information submitted on this application form and all attachments thereto and that, based on my inquiry of those individuals immediately responsible for obtaining the information, I believe that the information is true, accurate, and complete. I am aware that there are significant penalties for submitting false information, including the possibility of fine or imprisonment.

Company Official Signature Diane White

Company Official (Typed Name) Diane White

Company Official Title Agent

RECEIVED  
Office of Oil and Gas

MAY 8 2019

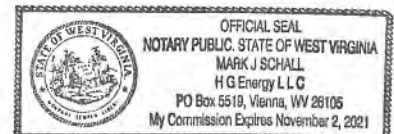
WV Department of  
Environmental Protection

Subscribed and sworn before me this 17th day of April, 2019

[Signature]

Notary Public

My commission expires 11/2/2021





**HG Energy II Appalachia, LLC**

Proposed Revegetation Treatment: Acres Disturbed 10.5 Acres Prevegetation pH \_\_\_\_\_

Lime \_\_\_\_\_ 3 Tons/acre or to correct to pH 6.5

Fertilizer type 10-20-20

Fertilizer amount \_\_\_\_\_ 500 lbs/acre

Mulch Hay \_\_\_\_\_ 2 Tons/acre

Seed Mixtures

**Temporary**

**Permanent**

Seed Type	lbs/acre
Tall Fescue	<u>40</u>
Ladino Clover	<u>5</u>

Seed Type	lbs/acre
Tall Fescue	<u>40</u>
Ladino Clover	<u>5</u>

Maintain E&S controls through the drilling and completion process

Attach:

Maps(s) of road, location, pit and proposed area for land application (unless engineered plans including this info have been provided). If water from the pit will be land applied, include dimensions (L x W x D) of the pit, and dimensions (L x W), and area in acreage, of the land application area.

Photocopied section of involved 7.5' topographic sheet.

Plan Approved by: *Jim Kishober*

Comments: Pre-seed/mulch as soon as reasonably possible per regulation.

Upgrade E&S if needed per WV DEP E&S manual.

RECEIVED  
Office of Oil and Gas

MAY 8 2019

WV Department of  
Environmental Protection

Title: Oil & Gas Inspector

Date: 4/17/19

Field Reviewed? (  ) Yes (  ) No

Reclamation Plan For:

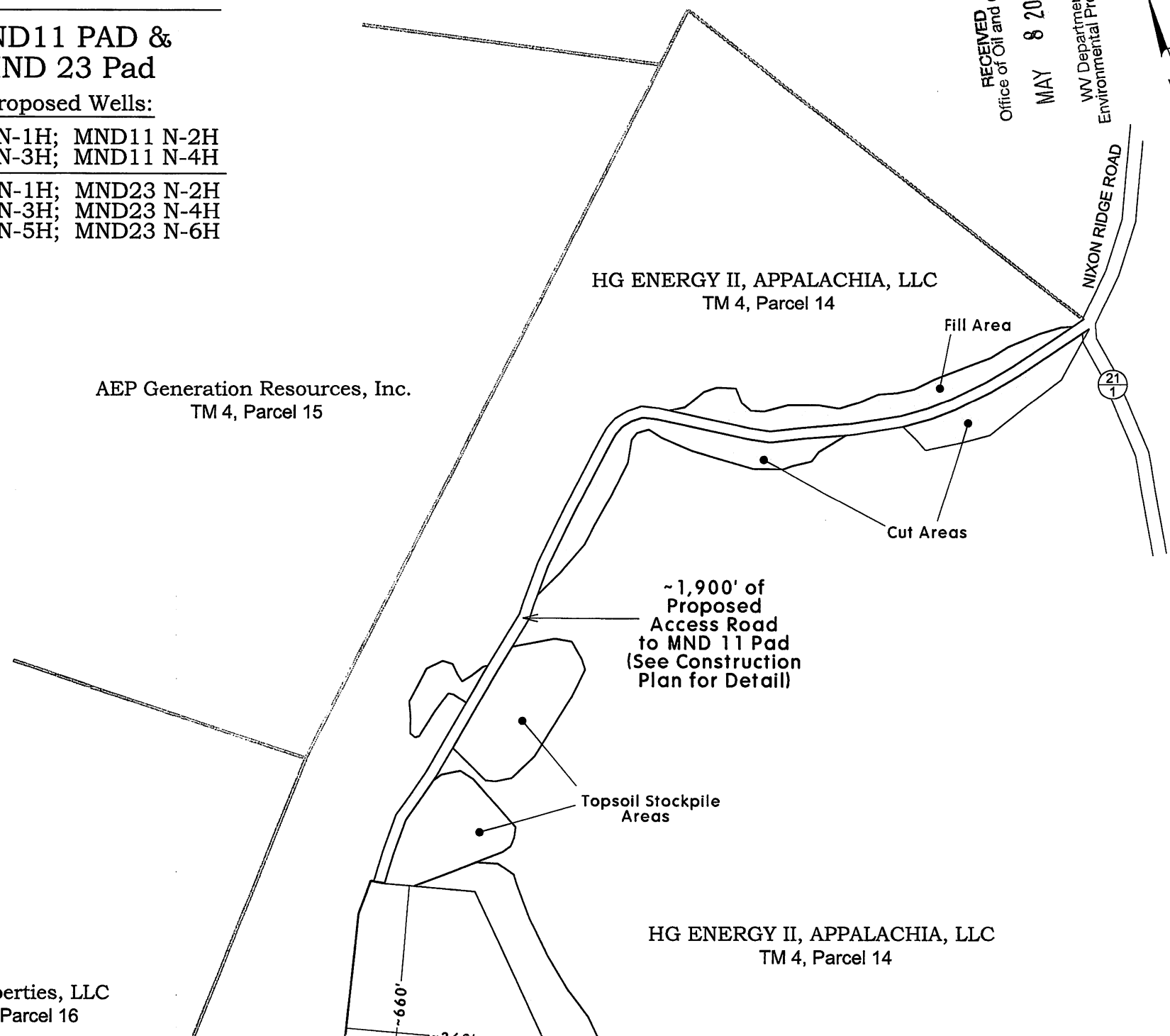
**MND11 PAD &  
MND 23 Pad**

Proposed Wells:

MND11 N-1H; MND11 N-2H  
MND11 N-3H; MND11 N-4H

MND23 N-1H; MND23 N-2H  
MND23 N-3H; MND23 N-4H  
MND23 N-5H; MND23 N-6H

RECEIVED  
Office of Oil and Gas  
MAY 8 2019  
WV Department of  
Environmental Protection



HG ENERGY II, APPALACHIA, LLC  
TM 4, Parcel 14

AEP Generation Resources, Inc.  
TM 4, Parcel 15

JPM Properties, LLC  
TM 4, Parcel 16

Fill Area

Cut Areas

~1,900' of  
Proposed  
Access Road  
to MND 11 Pad  
(See Construction  
Plan for Detail)

Topsoil Stockpile  
Areas

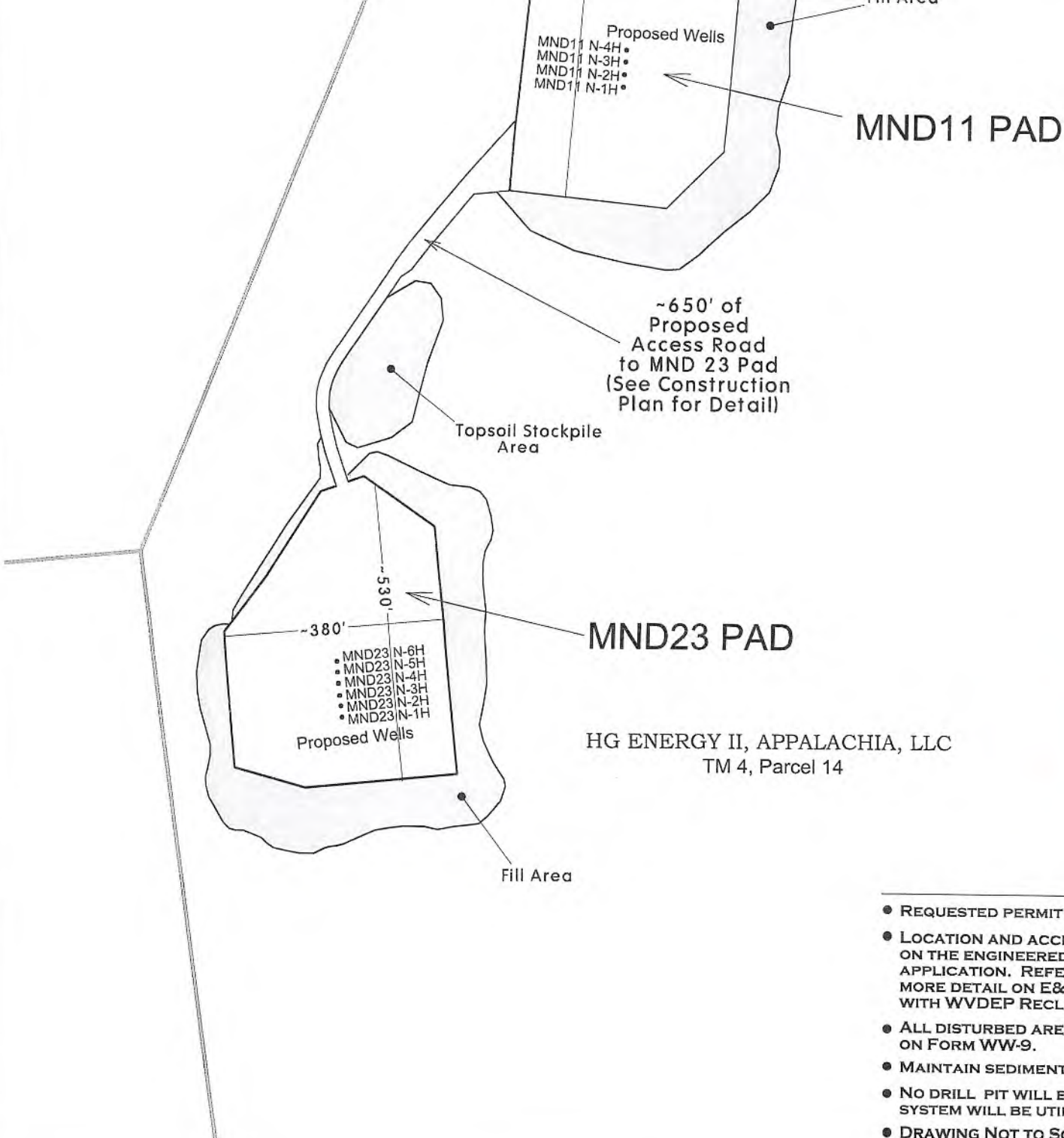
HG ENERGY II, APPALACHIA, LLC  
TM 4, Parcel 14

NIXON RIDGE ROAD

21-1

~660'  
~360'





**NOTE**  
 REFER TO THE WVDEP  
 EROSION AND SEDIMENT CONTROL  
 FIELD MANUAL VER. MAY 2012 FOR  
 BMPs CONTROLLING EROSION AND  
 SEDIMENT FROM SOIL-DISTURBING  
 OPERATIONS.

**Notes:**

- REQUESTED PERMIT IS FOR DRILLING NEW HORIZONTAL WELLS.
- LOCATION AND ACCESS ROADS WILL BE CONSTRUCTED AS SHOWN ON THE ENGINEERED DRAWINGS WHICH ACCOMPANY THIS PERMIT APPLICATION. REFERENCE IS HEREBY MADE TO THOSE PLANS FOR MORE DETAIL ON E&S MEASURES TO BE TAKEN TO ENSURE COMPLIANCE WITH WVDEP RECLAMATION STANDARDS.
- ALL DISTURBED AREAS WILL BE RE-VEGETATED AS OUTLINED ON FORM WW-9.
- MAINTAIN SEDIMENT BARRIERS AND DRAINAGE STRUCTURES.
- NO DRILL PIT WILL BE CONSTRUCTED AND A CLOSED LOOP SYSTEM WILL BE UTILIZED TO HANDLE DRILL CUTTINGS.
- DRAWING NOT TO SCALE.

# Cuttings Disposal/Site Water

## Cuttings -Haul off Company:

Eap Industries, Inc. DOT # 0876278  
1875 Smith Two State Rd. Atlasburg, PA 15004  
1-888-294-5227

Waste Management  
200 Rangos Lane  
Washington, PA 15301  
724-222-3272

Environmental Coordination Services & Recycling (ECS&R)  
8237 US Highway 19  
Cochranston, PA 16314  
814-425-7773

## Disposal Locations:

Apex Environmental, LLC Permit # 06-08438  
11 County Road 78  
Amsterdam, OH 43903  
740-543-4389

Westmoreland Waste, LLC Permit # 100277  
111 Conner Lane  
Belle Vernon, PA 15012  
724-929-7694

Sycamore Landfill Inc, Permit #R90-079001 05-2010  
4301 Sycamore Ridge Road  
Hurricane, WV 25526  
304-562-2611

Max Environmental Technologies, Inc. Facility Permit # PAD004835146 / 301071  
233 Max Lane  
Yukon, PA 25968  
724-722-3500

Max Environmental Technologies, Inc. Facility Permit # PAD05087072 / 301359  
200 Max Drive  
Bulger, PA 15019  
724-796-1571

Waste Management Kelly Run Permit # 100663  
1901 Park Side Drive  
Elizabeth, PA 15037  
412-384-7569

Waste Management South Hills (Arnoni) Permit # 100592  
3100 Hill Road  
Liberty, PA 15129  
724-348-7013  
412-384-7569

Waste Management Arden Permit # 100172  
200 Rangos Lane  
Washington, PA 15301  
724-222-3272

Waste Management Meadowfill Permit # 1032  
1488 Dawson Drive  
Bridgeport, WV 26330

Brooke County Landfill Permit # SWF-103-87 / WV 0109029  
Rd 2 Box 410  
Collfers, WV 26035  
304-748-0014

RECEIVED  
Office of Oil and Gas

MAY 8 2019

WV Department of  
Environmental Protection

Wetzel County Landfill Permit # SWF-1021-97 / WV 0109185  
Rt 1, Box 156A  
New Martinsville, WV 26035  
804-455-3800

Energy Solutions, LLC Permit # UT 2300249  
423 West 300 South  
Suite 200  
Salt Lake City, UT 84101

Energy Solutions Services, Inc. Permit # R-73006-L24  
1560 Bear Creek Road  
Oak Ridge, TN 37830

Northern A-1 Environmental Services Permit ID MID020906814  
3947 US 131 North, PO Box 1030  
Kalkaska, MI 49646  
231-258-9961

**Water Haul off Companies:**

Dynamic Structures, Clear Creek DOT # 720485  
3790 State Route 7  
New Waterford, OH 44445  
330-892-0164

Nabors Completion & Production Services Co.  
PO Box 975682  
Dallas, TX 75397-5682

Select Energy Services, LLC  
PO Box 203997  
Dallas, TX 75320-3997

Nuverra Environmental Solutions  
11942 Veterans Memorial Highway  
Masontown, WV 26542

Mustang Oilfield Services LLC  
PO Box 739  
St. Clairsville, OH 43950

Wilson's Outdoor Services, LLC  
456 Cracraft Road  
Washington, PA 15301

**Disposal Locations:**

Solidification  
Waste Management, Arden Landfill Permit # 100172  
200 Rangos Lane  
Washington, PA 15301  
724-225-1589

Solidification/Incineration  
Soil Remediation, Inc. Permit # 02-20753  
6065 Arrel-Smith Road  
Lowelville, OH 44436  
330-536-6825

Adams #1 (Buckeye Brine, LLC)  
Permit # 34-031-2-7177  
23986 Airport Road  
Coshocton, OH 43812  
740-575-4484  
512-478-6545

CMS of Delaware Inc. DBA CMS Oilfield Serv  
301 Commerce Drive  
Moorestown, NJ 08057

Force, Inc.  
1380 Rte. 286 Hwy. E, Suite 303  
Indiana, PA 15701

Solo Construction  
P.O. Box 544  
St. Mary's, WV 26170

Equipment Transport  
1 Tyler Court  
Carlisle, PA 17015

Myers Well Service, \_\_\_\_\_  
2001 Ballpark Court  
Export, PA 15632

Burns Drilling & Excavating  
618 Crabapple Road P.O. Box  
Wind Ridge, PA 15380

RECEIVED  
Office of Oil and Gas

MAY 8 2019

WV Department of  
Environmental Protection

Nichlos 1-A (SWIW #13)  
Permit # 3862  
300 Cherrington Pkwy, Suite 200  
Coraopolis, PA 15108  
412-329-7275

Groselle (SWIW #34)  
Permit # 4096  
Rt. 88  
Garrattsville, OH  
713-275-4816

Kamble 1-D Well  
Permit # 8780  
7675 East Pike  
Norwich, Oh 43767  
614-648-8898  
740-796-6495

Adams #2 (Buckeye Brine, LLC)  
2205 Westover Road  
Austin TX 78703  
Permit # 34-031-2-7178  
740-575-4484  
512-478-6545

Adams #3 (Buckeye Brine, LLC)  
Permit #34-031-2-7241-00-00  
2630 Exposition, Suite 117  
Austin, TX 78703  
512-478-6545

Mozena #1 Well (SWIW # 13)  
Permit # 34-157-2-5511-00-00  
5367 E. State Street  
Newcomerstown, OH 43832  
740-763-3966

Goff SWD #1 (SWIW # 27)  
Permit # 34-119-2-8776-000  
300 Cherrington Pkwy, Suite 200  
Coraopolis, PA 15108  
412-329-7275

SOS D#1 (SWIW #12)  
Permit # 34-059-2-4202-00-00  
Silcor Offfield Services, Inc.  
2999 Hubbard Road  
Youngstown, OH 44505

Dudley #1 UIC (SWIW #1)  
Permit # 34-121-2-2459-00-00  
Select Energy Services, LLC  
7994 S. Pleasants Hwy  
St. Marys, WV 26170  
304-665-2652

OH UIC #1 Buckeye UIC Barnesville 1 & 2  
CNX Gas Company, LLC  
1000 Consol Energy Drive  
Permit # 34-013-2-0609-00-00  
Permit # 34-013-2-0614-00-00  
304-323-6568

US Steele 11385  
Permit # 47-001-00561  
200 Evergreen Drive  
Waynesburg, PA 15730  
304-323-6568

Chapin #7 UIC (SWIW #7)  
Permit # 34-083-2-4137-00-00  
Elkhead Gas & Oil Company  
12163 Marne Rd. NE  
Newark, OH 43055  
740-763-3966

RECEIVED  
Office of Oil and Gas

MAY 8 2019

WV Department of  
Environmental Protection



# HG Energy II Appalachia, LLC

## Site Safety Plan

MND 23 Well Pad  
1931 Nixon Ridge Lane  
Moundsville, Marshall County, WV 26041

March 2019: Version 1

*4/17/19*

For Submission to  
West Virginia Department of Environmental Protection,  
Office of Oil and Gas

HG Energy II Appalachia, LLC.

5260 Dupont Road

Parkersburg, WV 26101

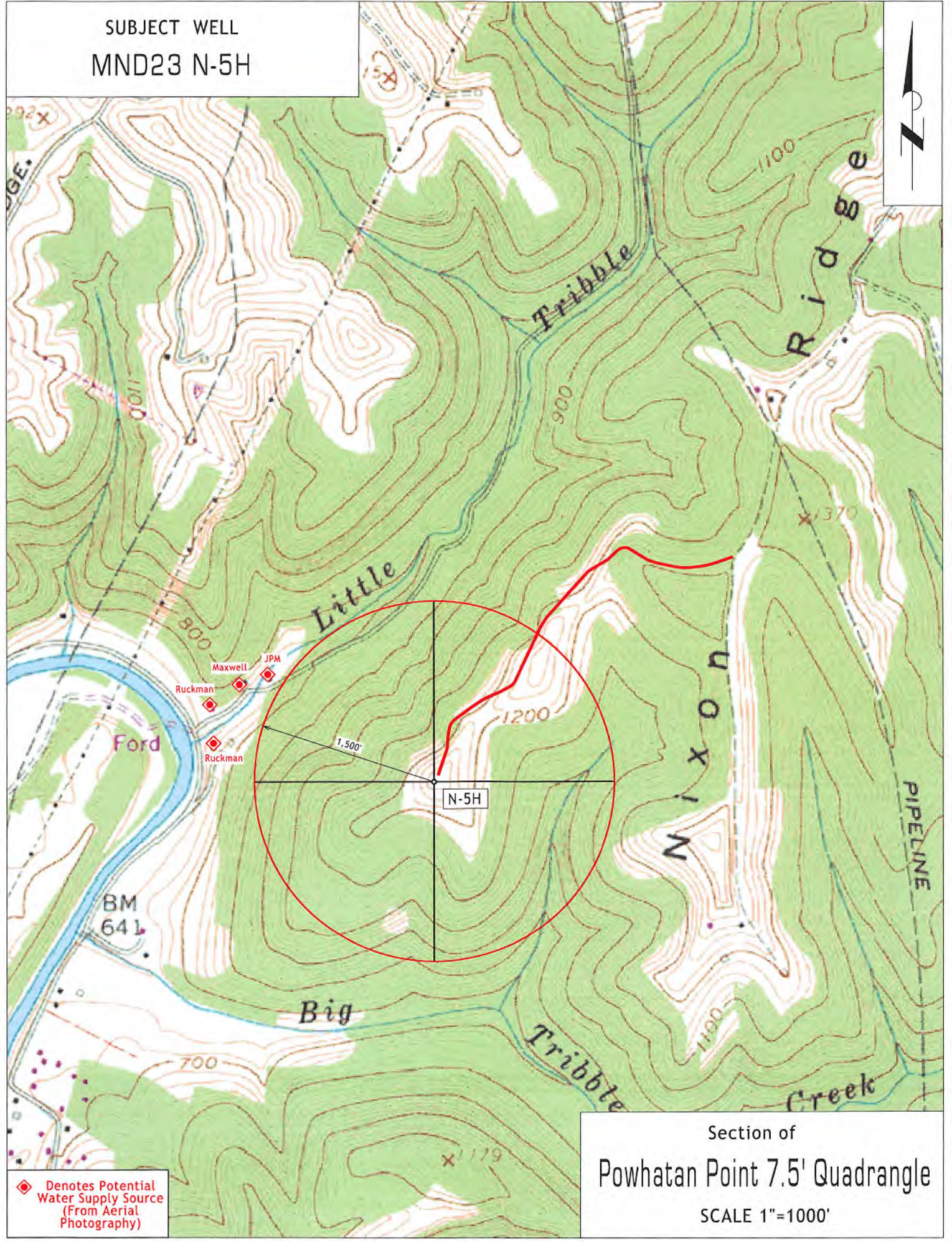
RECEIVED  
Office of Oil and Gas

MAY 8 2019

WV Department of  
Environmental Protection



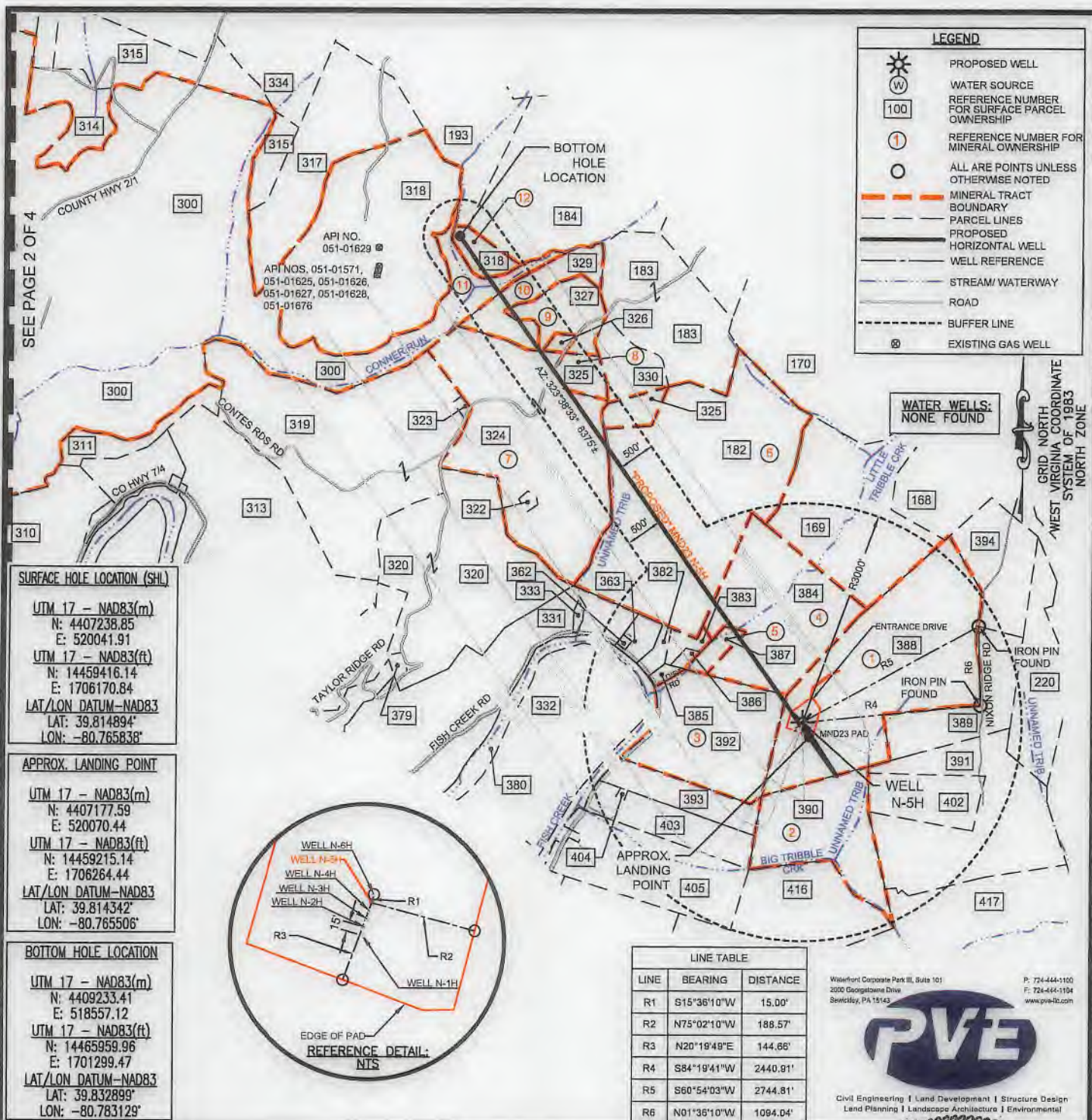
SUBJECT WELL  
MND23 N-5H



◆ Denotes Potential Water Supply Source (From Aerial Photography)

Section of  
Powhatan Point 7.5' Quadrangle  
SCALE 1"=1000'





**SURFACE HOLE LOCATION (SHL)**

UTM 17 - NAD83(m)  
N: 4407238.85  
E: 520041.91

UTM 17 - NAD83(ft)  
N: 14459416.14  
E: 1706170.84

LAT/LON DATUM-NAD83  
LAT: 39.814894°  
LON: -80.765838°

**APPROX. LANDING POINT**

UTM 17 - NAD83(m)  
N: 4407177.59  
E: 520070.44

UTM 17 - NAD83(ft)  
N: 14459215.14  
E: 1706264.44

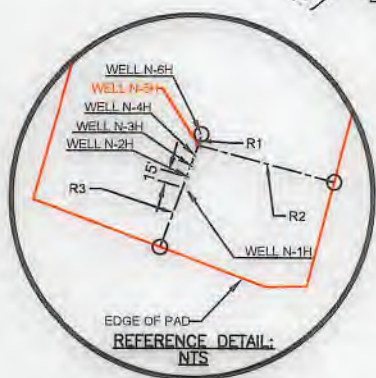
LAT/LON DATUM-NAD83  
LAT: 39.814342°  
LON: -80.765506°

**BOTTOM HOLE LOCATION**

UTM 17 - NAD83(m)  
N: 4409233.41  
E: 518557.12

UTM 17 - NAD83(ft)  
N: 14465959.96  
E: 1701299.47

LAT/LON DATUM-NAD83  
LAT: 39.832899°  
LON: -80.783129°



FILE #: MND23 N-5H

DRAWING #: MND23 N-5H

SCALE: 1"=2000'

MINIMUM DEGREE OF ACCURACY: 1/2500

PROVEN SOURCE OF ELEVATION: U.S.G.S. MONUMENT H 138: 638.58'

I, THE UNDERSIGNED, HEREBY CERTIFY THAT THIS PLAT IS CORRECT TO THE BEST OF MY KNOWLEDGE AND BELIEF AND SHOWS ALL THE INFORMATION REQUIRED BY LAW AND THE REGULATIONS ISSUED AND PRESCRIBED BY THE DEPARTMENT OF ENVIRONMENTAL PROTECTION.

SIGNED:


R.P.E.: \_\_\_\_\_ L.L.S.: P.S. NO. 2269

Waterford Corporate Park III, Suite 101  
2000 Georgetown Drive  
Sewickley, PA 15143

P: 724-444-1100  
F: 724-444-1194  
www.pve-llc.com

**PVE**

Civil Engineering | Land Development | Structure Design  
Land Planning | Landscape Architecture | Environmental



(+) DENOTES LOCATION OF WELL ON UNITED STATES TOPOGRAPHIC MAPS WVDEP OFFICE OF OIL & GAS 601 57TH STREET CHARLESTON, WV 25304

Well Type:  Oil  Waste Disposal  Production  Deep  Gas  Liquid Injection  Storage  Shallow

WATERSHED: BIG TRIBBLE CREEK-OHIO RIVER ELEVATION: 1240'

COUNTY/DISTRICT: MARSHALL / FRANKLIN QUADRANGLE: POWHATAN POINT, W. VA./OHIO

SURFACE OWNER: HG ENERGY II, APPALACHIA LLC ACREAGE: 126.6

OIL & GAS ROYALTY OWNER: CNX GAS COMPANY ACREAGE: 126.6

DRILL  CONVERT  DRILL DEEPER  REDRILL  FRACTURE OR STIMULATE  PLUG OFF OLD FORMATION  PERFORATE NEW FORMATION  PLUG AND ABANDON  CLEAN OUT & REPLUG  OTHER CHANGE  (SPECIFY)

TARGET FORMATION: POINT PLEASANT / MARCELLUS

WELL OPERATOR: HG ENERGY II APPALACHIA, LLC

Address: 5260 DUPONT ROAD

City PARKERSBURG State WV Zip Code 26101

DATE: FEBRUARY 26, 2019

OPERATOR'S WELL #: MND23 N-5H

API WELL # 47 51 02213 H64

STATE COUNTY PERMIT

PAGE: 1 OF 4

ESTIMATED DEPTH: TVD: 6,535' ± TMD: 15,370' ±

DESIGNATED AGENT: DIANE C. WHITE

Address: 5260 DUPONT ROAD

City PARKERSBURG State WV Zip Code 26101



NOTES:

1. There are no water wells or developed springs within 250' of proposed well.
2. There are no existing buildings within 625' of proposed well.
3. Proposed well is greater than 100' from perennial stream, wetland, pond, reservoir or lake.
4. There are no native trout streams within 300' of proposed well.
5. Proposed well is greater than 1000' from surface/groundwater intake or public water supply.
6. It is not the purpose or intention of this plat to represent surveyed locations of the surface or mineral parcels depicted hereon. The location of the boundary lines, as shown, and based on record deed descriptions, field evidence found and/or tax map position, unless otherwise noted.

Bottom Hole is located on topo map 159 feet south of Latitude: 39° 50' 00"  
 Well is located on topo map 6,717 feet south of Latitude: 39° 50' 00"

Bottom Hole is located on topo map 9,304 feet west of Longitude: 80° 45' 00"  
 Well is located on topo map 4,449 feet west of Longitude: 80° 45' 00"

DETAIL (REMAINDER OF AFFECTED PARCEL REFERENCE # 300) SCALE: 1"=2,000'



SURFACE HOLE LOCATION (SHL)

UTM 17 - NAD83(m)  
 N: 4407238.85  
 E: 520041.91  
 UTM 17 - NAD83(ft)  
 N: 14459416.14  
 E: 1706170.84  
 LAT/LON DATUM-NAD83  
 LAT: 39.814894°  
 LON: -80.765838°

APPROX. LANDING POINT

UTM 17 - NAD83(m)  
 N: 4407177.59  
 E: 520070.44  
 UTM 17 - NAD83(ft)  
 N: 14459215.14  
 E: 1706264.44  
 LAT/LON DATUM-NAD83  
 LAT: 39.814342°  
 LON: -80.765506°

BOTTOM HOLE LOCATION

UTM 17 - NAD83(m)  
 N: 4409233.41  
 E: 518557.12  
 UTM 17 - NAD83(ft)  
 N: 14465959.96  
 E: 1701299.47  
 LAT/LON DATUM-NAD83  
 LAT: 39.832899°  
 LON: -80.783129°

GRID NORTH  
 WEST VIRGINIA COORDINATE  
 SYSTEM OF 1983  
 NORTH ZONE

LEGEND	
	PROPOSED SURFACE HOLE LOCATION ON 7.5' TOPOGRAPHIC MAP
	PROPOSED BOTTOM HOLE LOCATION ON 7.5' TOPOGRAPHIC MAP

Waterfront Corporate Park III, Suite 101  
 2050 Georgetown Drive  
 Spawley, PA 15143

P: 724-444-1100  
 F: 724-444-1104  
 www.pve-llc.com




Civil Engineering | Land Development | Structure Design  
 Land Planning | Landscape Architecture | Environmental

FILE #: MND23 N-5H  
 DRAWING #: MND23 N-5H  
 SCALE: 1"=2000'  
 MINIMUM DEGREE OF ACCURACY: 1/2500  
 PROVEN SOURCE U.S.G.S. MONUMENT  
 OF ELEVATION: H 138: 638.58'

I, THE UNDERSIGNED, HEREBY CERTIFY THAT THIS PLAT IS CORRECT TO THE BEST OF MY KNOWLEDGE AND BELIEF AND SHOWS ALL THE INFORMATION REQUIRED BY LAW AND THE REGULATIONS ISSUED AND PRESCRIBED BY THE DEPARTMENT OF ENVIRONMENTAL PROTECTION.

SIGNED:

R.P.E.: \_\_\_\_\_ L.L.S.: P.S. NO. 2269



(+) DENOTES LOCATION OF WELL ON UNITED STATES TOPOGRAPHIC MAPS  
 WVDEP  
 OFFICE OF OIL & GAS  
 601 57TH STREET  
 CHARLESTON, WV 25304



DATE: FEBRUARY 26, 2019  
 OPERATOR'S WELL #: MND23 N-5H  
 API WELL # 47 51 02213 H4A  
 STATE COUNTY PERMIT

Well Type:  Oil  Waste Disposal  Production  Deep  
 Gas  Liquid Injection  Storage  Shallow

WATERSHED: BIG TRIBBLE CREEK-OHIO RIVER ELEVATION: 1240'  
 COUNTY/DISTRICT: MARSHALL / FRANKLIN QUADRANGLE: POWHATAN POINT, W. VA./OHIO  
 SURFACE OWNER: HG ENERGY II, APPALACHIA LLC ACREAGE: 126.6  
 OIL & GAS ROYALTY OWNER: CNX GAS COMPANY ACREAGE: 126.6

DRILL  CONVERT  DRILL DEEPER  REDRILL  FRACTURE OR STIMULATE   
 PLUG OFF OLD FORMATION  PERFORATE NEW FORMATION  PLUG AND ABANDON   
 CLEAN OUT & REPLUG  OTHER CHANGE  (SPECIFY)

TARGET FORMATION: POINT PLEASANT / MARCELLUS ESTIMATED DEPTH: TVD: 6,535' ± TMD: 15,370' ±  
 WELL OPERATOR: HG ENERGY II APPALACHIA, LLC DESIGNATED AGENT: DIANE C. WHITE  
 Address: 5260 DUPONT ROAD Address: 5260 DUPONT ROAD  
 City PARKERSBURG State WV Zip Code 26101 City PARKERSBURG State WV Zip Code 26101



168	MCCLINTOCK DALE ET. UX.	TAX MAP NO. 05-0004-0013-0000-0000	388	HOLSTINE BERNARD W. & ROXANN L.	TAX MAP NO. 05-0004-0014-0000-0000
169	FRANKLIN REAL ESTATE CO.	TAX MAP NO. 05-0004-0015-0000-0000	389	HOLSTINE BERNARD W. & ROXANN L.	TAX MAP NO. 05-0004-0014-0002-0000
170	FRANKLIN REAL ESTATE CO.	TAX MAP NO. 05-0004-0001-0000-0000	390	LEGG JAMES R. EST.	TAX MAP NO. 05-0009-0003-0000-0000
182	CONSOLIDATION COAL COMPANY	TAX MAP NO. 05-0005-0012-0000-0000	391	MCCLINTOCK DALE EDWARD	TAX MAP NO. 05-0009-0006-0000-0000
183	FRANKLIN REAL ESTATE CO.	TAX MAP NO. 05-0005-0011-0000-0000	392	RUCKMAN JESSIE GLADYS - LIFE	TAX MAP NO. 05-0009-0001-0000-0000
184	CONSOLIDATION COAL COMPANY	TAX MAP NO. 05-0002-0012-0000-0000	393	LEGG JEFFERY L.	TAX MAP NO. 05-0009-0002-0001-0000
193	CONSOLIDATION COAL COMPANY	TAX MAP NO. 05-0002-0005-0000-0000	394	ANDERSON RHONDA MARIE	TAX MAP NO. 05-0004-0014-0001-0000
220	MORRIS FRED H ET UX	TAX MAP NO. 05-0004-0009-0000-0000	402	MCCLINTOCK DALE EDWARD	TAX MAP NO. 05-0009-0005-0000-0000
298	CONSOLIDATION COAL COMPANY	TAX MAP NO. 05-0006-0011-0000-0000	403	LEGG JAMES R EST	TAX MAP NO. 05-0009-0002-0000-0000
299	CONSOLIDATION COAL COMPANY	TAX MAP NO. 05-0007-0003-0000-0000	404	WHITE KENNETH E ET UX	TAX MAP NO. 05-0009-0002-0002-0000
300	OHIO POWER CO.	TAX MAP NO. 05-0006-0003-0000-0000	405	ARNOLD LLOYD C & JUDITH C	TAX MAP NO. 05-0009-0035-0000-0000
301	CONSOLIDATION COAL COMPANY	TAX MAP NO. 05-0008-0005-0000-0000	416	ARNOLD LLOYD C. & JUDITH C.	TAX MAP NO. 05-0009-0041-0000-0000
302	CONSOLIDATION COAL COMPANY	TAX MAP NO. 05-0006-0006-0000-0000	417	STOUT JAMES L.	TAX MAP NO. 05-0009-0007-0000-0000
303	CONSOLIDATION COAL COMPANY	TAX MAP NO. 05-0008-0001-0000-0000			
304	CONSOLIDATION COAL COMPANY	TAX MAP NO. 05-0001-0016-0000-0000			
305	CONSOLIDATION COAL COMPANY	TAX MAP NO. 05-0001-0013-0000-0000			
306	OHIO POWER CO.	TAX MAP NO. 05-0006-0010-0000-0000			
307	CNX GAS COMPANY LLC.	TAX MAP NO. 05-0007-0005-0000-0000			
308	CONSOLIDATION COAL COMPANY	TAX MAP NO. 05-0007-0002-0000-0000			
309	CONSOLIDATION COAL COMPANY	TAX MAP NO. 05-0007-0003-0000-0000			
310	CONSOLIDATION COAL COMPANY	TAX MAP NO. 05-0007-0004-0000-0000			
311	CONSOLIDATION COAL COMPANY	TAX MAP NO. 05-0008-0004-0000-0000			
313	CONSOLIDATION COAL COMPANY	TAX MAP NO. 05-0008-0002-0000-0000			
314	CONSOLIDATION COAL COMPANY	TAX MAP NO. 05-0006-0002-0000-0000			
315	CONSOLIDATION COAL COMPANY	TAX MAP NO. 05-0002-0002-0000-0000			
316	CONSOLIDATION COAL COMPANY	TAX MAP NO. 05-0002-0001-0000-0000			
317	CONSOLIDATION COAL COMPANY	TAX MAP NO. 05-0005-0001-0000-0000			
318	CONSOLIDATION COAL COMPANY	TAX MAP NO. 05-0005-0002-0000-0000			
319	OHIO POWER CO.	TAX MAP NO. 05-0005-0003-0000-0000			
320	SANCHEZ GENEVA BASSETT	TAX MAP NO. 05-0005-0004-0000-0000			
322	ROBBINS JAMES E & DIANA C	TAX MAP NO. 05-0005-0005-0000-0000			
323	MCGINNIS TIMOTHY L SR ET UX.	TAX MAP NO. 05-0003-0003-0001-0000			
324	OHIO POWER CO.	TAX MAP NO. 05-0005-0006-0000-0000			
325	FRANKLIN REAL ESTATE CO.	TAX MAP NO. 05-0005-0007-0000-0000			
326	FRANKLIN REAL ESTATE CO.	TAX MAP NO. 05-0005-0008-0000-0000			
327	FRANKLIN REAL ESTATE CO.	TAX MAP NO. 05-0005-0009-0000-0000			
329	MCELROY COAL COMPANY	TAX MAP NO. 05-0005-0009-0001-0000			
330	HEATHERINGTON ARDEN RAY	TAX MAP NO. 05-0002-0013-0001-0000			
331	GATTS RICHARD L.	TAX MAP NO. 05-0008-0005-0000-0000			
332	MILLER EDWIN C.	TAX MAP NO. 05-0008-0007-0000-0000			
333	GATTS RICHARD L.	TAX MAP NO. 05-0008-0006-0000-0000			
334	CONSOLIDATION COAL COMPANY	TAX MAP NO. 05-0002-0003-0000-0000			
362	CLARK BEVERLY E.	TAX MAP NO. 05-0009-0001-0001-0000			
363	RUCKMAN SHELDON R. ET. AL.	TAX MAP NO. 05-0009-0001-0004-0000			
368	OHIO POWER COMPANY	TAX MAP NO. 05-0001-0022-0000-0000			
380	WV DIVISION OF NATURAL RESOURCES	REFERENCE NO. Q-091980000			
382	RUCKMAN MARVIN E. ET. UX.	TAX MAP NO. 05-0009-0001-0003-0000			
383	MAXWELL WILLIAM L. SR. ET. UX.	TAX MAP NO. 05-0004-0018-0000-0000			
384	HOLMAN TERRY L.	TAX MAP NO. 05-0004-0016-0000-0000			
385	RUCKMAN MARVIN E.	TAX MAP NO. 05-0009-0001-0002-0000			
386	MAXWELL WILLIAM JR.	TAX MAP NO. 05-0004-0018-0000-0000			
387	HOLMAN TERRY L.	TAX MAP NO. 05-0004-0017-0000-0000			

Waldford Corporate Park III, Suite 101  
2009 Georgetown Drive  
Sewickley, PA 15143

P: 724-444-1100  
F: 724-444-1104  
www.pve-llc.com




Civil Engineering | Land Development | Structure Design  
Land Planning | Landscape Architecture | Environmental

LEGEND	
100	REFERENCE NUMBER FOR SURFACE PARCEL OWNERSHIP

FILE #: MND23 N-5H  
DRAWING #: MND23 N-5H  
SCALE: 1"=2000'  
MINIMUM DEGREE OF ACCURACY: 1/2500  
PROVEN SOURCE OF ELEVATION: U.S.G.S. MONUMENT H 138: 638.58'

I, THE UNDERSIGNED, HEREBY CERTIFY THAT THIS PLAT IS CORRECT TO THE BEST OF MY KNOWLEDGE AND BELIEF AND SHOWS ALL THE INFORMATION REQUIRED BY LAW AND THE REGULATIONS ISSUED AND PRESCRIBED BY THE DEPARTMENT OF ENVIRONMENTAL PROTECTION.

SIGNED:   
R.P.E.: \_\_\_\_\_ L.L.S.: P.S. NO. 2269



(+) DENOTES LOCATION OF WELL ON UNITED STATES TOPOGRAPHIC MAPS  
WVDEP  
OFFICE OF OIL & GAS  
601 57TH STREET  
CHARLESTON, WV 25304



DATE: FEBRUARY 26, 2019  
OPERATOR'S WELL #: MND23 N-5H  
API WELL # 47 51 02213 H49  
STATE COUNTY PERMIT

Well Type:  Oil  Waste Disposal  Production  Deep  
 Gas  Liquid Injection  Storage  Shallow

PAGE: 3 OF 4

WATERSHED: BIG TRIBBLE CREEK-OHIO RIVER ELEVATION: 1240'  
COUNTY/DISTRICT: MARSHALL / FRANKLIN QUADRANGLE: POWHATAN POINT, W. VA./OHIO  
SURFACE OWNER: HG ENERGY II, APPALACHIA LLC ACREAGE: 126.6  
OIL & GAS ROYALTY OWNER: CNX GAS COMPANY ACREAGE: 126.6

DRILL  CONVERT  DRILL DEEPER  REDRILL  FRACTURE OR STIMULATE   
PLUG OFF OLD FORMATION  PERFORATE NEW FORMATION  PLUG AND ABANDON   
CLEAN OUT & REPLUG  OTHER CHANGE  (SPECIFY)

TARGET FORMATION: POINT PLEASANT / MARCELLUS ESTIMATED DEPTH: TVD: 6,535' ± TMD: 15,370' ±  
WELL OPERATOR: HG ENERGY II APPALACHIA, LLC DESIGNATED AGENT: DIANE C. WHITE  
Address: 5260 DUPONT ROAD Address: 5260 DUPONT ROAD  
City PARKERSBURG State WV Zip Code 26101 City PARKERSBURG State WV Zip Code 26101



HG Plat Number	MPID	Original Lessor	Original Lessee	Surface Parcel Code
1	05-0004-0014-0000-0000	MILLER CHARLES W	CHEVRON USA INC	388
		PARSONS PAUL ET UX	CHEVRON USA INC	
		RUSSELL SHARON LYN	CHEVRON USA INC	
		HUFF TIMOTHY ET UX	CHEVRON USA INC	
		ARNOLD LLOYD C ET UX	CHEVRON USA INC	
		CRONIN MARY JO	CHEVRON USA INC	
		KURPIL RICHARD ET UX	CHEVRON USA INC	
		CLIFTON CLARA MAE	CHEVRON USA INC	
		EDWARDS GEORGE ET UX	CHEVRON USA INC	
		KYLE DONNA FAE	CHEVRON USA INC	
		CONNER JUDITH MAY	CHEVRON USA INC	
		SCHIBELHOOD PAUL ET AL	AB RESOURCES LLC	
		AB RESOURCES LLC	NPAR LLC	
		NPAR LLC	Chevron USA INC	
		Chevron USA INC	HG ENERGY II APPALACHIA, LLC	
2	05-0009-0003-0000-0000	James Redman Legg II ET AL	Noble Energy, Inc.	390
		Noble Energy, Inc.	CNX Gas Company, LLC	
		CNX Gas Company, LLC	Noble Energy, Inc.	
		NOBLE ENERGY INC	HG ENERGY II APPALACHIA, LLC	
3	05-0009-0001-0000-0000, 05-0009-0001-0001-0000, 05-0009-0001-0002-0000, 05-0009-0001-0003-0000, 05-0009-0001-0004-0000	Jessi Gladys Ruckman Et Al	Noble Energy, Inc.	392, 362, 385, 382, 363
		NOBLE ENERGY INC	HG ENERGY II APPALACHIA, LLC	
4	05-0004-0016-0000-0000	Terry Holman	TriEnergy Holdings	384
		TriEnergy Holdings	Chevron USA INC	
		Chevron USA INC	HG ENERGY II APPALACHIA, LLC	
5	05-0004-0017-0000-0000	Terry Holman	TriEnergy Holdings	387
		TriEnergy Holdings	Chevron USA INC	
		Chevron USA INC	HG ENERGY II APPALACHIA, LLC	
6	05-0005-0012-0000-0000	AEP Generation Resources Inc. and Kentucky Power Company	Noble Energy, Inc.	182
		NOBLE ENERGY INC	HG ENERGY II APPALACHIA, LLC	
7	05-0005-0006-0000-0000	AEP Generation Resources Inc. and Kentucky Power Company	Noble Energy, Inc.	324
		NOBLE ENERGY INC	HG ENERGY II APPALACHIA, LLC	
8	05-0005-0007-0000-0000	AEP Generation Resources Inc. and Kentucky Power Company	Noble Energy, Inc.	325

		NOBLE ENERGY INC	HG ENERGY II APPALACHIA, LLC	
9	05-0005-0009-0000-0000	AEP Generation Resources Inc. and Kentucky Power Company	Noble Energy, Inc.	327
		NOBLE ENERGY INC	HG ENERGY II APPALACHIA, LLC	
10	05-0005-0009-0001-0000	Consolidation Coal Company	CNX Gas Company, LLC	329
		CNX Gas Company, LLC	Noble Energy, Inc.	
		NOBLE ENERGY INC	HG ENERGY II APPALACHIA, LLC	
11	05-0006-0003-0000-0000	Consolidation Coal Company	CNX Gas Company, LLC	300
	05-0005-0001-0000-0000	CNX Gas Company, LLC	Noble Energy, Inc.	
		NOBLE ENERGY INC	HG ENERGY II APPALACHIA, LLC	
12	05-0005-0002-0000-0000	Margaret Games	CNX Gas Company, LLC	318
		Elizabeth Patterson	CNX Gas Company, LLC	
		Charles J. Wiesner	CNX Gas Company, LLC	
		John Wiesner	CNX Gas Company, LLC	
		Kenneth Schmitt	CNX Gas Company, LLC	
		Mary Ellen Sedon	CNX Gas Company, LLC	
		Alfred Kaczorowski, Jr., & Sharon M. Kaczorowski, his wife	CNX Gas Company, LLC	
		CNX Gas Company, LLC	Noble Energy, Inc.	
		NOBLE ENERGY INC	HG ENERGY II APPALACHIA, LLC	

Waterfront Corporate Park III, Suite 101  
2005 Georgetown Drive  
Sivley, PA 15143



P: 724-444-1100  
F: 724-444-1104  
www.pve-llc.com

Civil Engineering | Land Development | Structure Design  
Land Planning | Landscape Architecture | Environmental


LEGEND	
1	REFERENCE NUMBER FOR MINERAL OWNERSHIP

FILE #: MND23 N-5H  
DRAWING #: MND23 N-5H  
SCALE: 1"=2000'  
MINIMUM DEGREE OF ACCURACY: 1/2500  
PROVEN SOURCE OF ELEVATION: U.S.G.S. MONUMENT H 138: 638.58'

I, THE UNDERSIGNED, HEREBY CERTIFY THAT THIS PLAT IS CORRECT TO THE BEST OF MY KNOWLEDGE AND BELIEF AND SHOWS ALL THE INFORMATION REQUIRED BY LAW AND THE REGULATIONS ISSUED AND PRESCRIBED BY THE DEPARTMENT OF ENVIRONMENTAL PROTECTION.

SIGNED:

R.P.E.: \_\_\_\_\_ L.L.S.: P.S. NO. 2269



(+) DENOTES LOCATION OF WELL ON UNITED STATES TOPOGRAPHIC MAPS WVDEP OFFICE OF OIL & GAS 601 57TH STREET CHARLESTON, WV 25304



DATE: FEBRUARY 26, 2019  
OPERATOR'S WELL #: MND23 N-5H  
API WELL # 47 51 02213 H44  
STATE COUNTY PERMIT

Well Type:  Oil  Waste Disposal  Production  Deep  
 Gas  Liquid Injection  Storage  Shallow

PAGE: 3 OF 4

WATERSHED: BIG TRIBBLE CREEK-OHIO RIVER ELEVATION: 1240'  
COUNTY/DISTRICT: MARSHALL / FRANKLIN QUADRANGLE: POWHATAN POINT, W. VA./OHIO

SURFACE OWNER: HG ENERGY II, APPALACHIA LLC ACREAGE: 126.6  
OIL & GAS ROYALTY OWNER: CNX GAS COMPANY ACREAGE: 126.6

DRILL  CONVERT  DRILL DEEPER  REDRILL  FRACTURE OR STIMULATE   
PLUG OFF OLD FORMATION  PERFORATE NEW FORMATION  PLUG AND ABANDON   
CLEAN OUT & REPLUG  OTHER CHANGE  (SPECIFY)

TARGET FORMATION: POINT PLEASANT / MARCELLUS ESTIMATED DEPTH: TVD: 6,535' ± TMD: 15,370' ±  
WELL OPERATOR: HG ENERGY II APPALACHIA, LLC DESIGNATED AGENT: DIANE C. WHITE  
Address: 5260 DUPONT ROAD Address: 5260 DUPONT ROAD  
City PARKERSBURG State WV Zip Code 26101 City PARKERSBURG State WV Zip Code 26101



WW-6A1  
(3/13)

Operator's Well No. \_\_\_\_\_

**INFORMATION SUPPLIED UNDER WEST VIRGINIA CODE  
Chapter 22, Article 6A, Section 5(a)(5)  
IN LIEU OF FILING LEASE(S) AND OTHER CONTINUING CONTRACT(S)**

Under the oath required to make the verification on page 1 of this Notice and Application, I depose and say that I am the person who signed the Notice and Application for the Applicant, and that –

- (1) the tract of land is the same tract described in this Application, partly or wholly depicted in the accompanying plat, and described in the Construction and Reclamation Plan;
- (2) the parties and recordation data (if recorded) for lease(s) or other continuing contract(s) by which the Applicant claims the right to extract, produce or market the oil or gas are as follows:

Lease Name or Number	Grantor, Lessor, etc.	Grantee, Lessee, etc.	Royalty	Book/Page
----------------------	-----------------------	-----------------------	---------	-----------

\*\* See Attached Lease Chain \*\*

**Acknowledgement of Possible Permitting/Approval  
In Addition to the Office of Oil and Gas**

The permit applicant for the proposed well work addressed in this application hereby acknowledges the possibility of the need for permits and/or approvals from local, state, or federal entities in addition to the DEP, Office of Oil and Gas, including but not limited to the following:

- WV Division of Water and Waste Management
- WV Division of Natural Resources WV Division of Highways
- U.S. Army Corps of Engineers
- U.S. Fish and Wildlife Service
- County Floodplain Coordinator

The applicant further acknowledges that any Office of Oil and Gas permit in no way overrides, replaces, or nullifies the need for other permits/approvals that may be necessary and further affirms that all needed permits/approvals should be acquired from the appropriate authority before the affected activity is initiated.

Well Operator: HG Energy II Appalachia, LLC

By: Diane White Diane White

Its: Agent

RECEIVED  
Office of Oil and Gas  
MAY 8 2019  
WV Department of  
Environmental Protection

HG Energy II Appalachia, LLC  
MND23 N-5H Lease Chain

HG Plat Number	MFID	Original Lessor	Original Lessee	Royalty	Book	Page	
1)	05-0004-0014-0000-0000	MILLER CHARLES W	CHEVRON USA INC	Not less than 1/8	853	59	
		PARSONS PAUL ET UX	CHEVRON USA INC	Not less than 1/8	853	430	
		RUSSELL SHARON LYN	CHEVRON USA INC	Not less than 1/8	853	422	
		HUFF TIMOTHY ET UX	CHEVRON USA INC	Not less than 1/8	846	47	
		ARNOLD LLOYD C ET UX	CHEVRON USA INC	Not less than 1/8	846	39	
		CRONIN MARY JO	CHEVRON USA INC	Not less than 1/8	846	43	
		KURPIL RICHARD ET UX	CHEVRON USA INC	Not less than 1/8	863	594	
		CLIFTON CLARA MAE	CHEVRON USA INC	Not less than 1/8	853	426	
		EDWARDS GEORGE ET UX	CHEVRON USA INC	Not less than 1/8	853	418	
		KYLE DONNA FAE	CHEVRON USA INC	Not less than 1/8	853	449	
		CONNER JUDITH MAY	CHEVRON USA INC	Not less than 1/8	853	445	
		SCHEIBELHOOD PAUL ET AL	AB RESOURCES LLC	Not less than 1/8	695	629	
		AB RESOURCES LLC	NPAR LLC		25	484	
		NPAR LLC	Chevron USA INC HG ENERGY II		756	332	
Chevron USA INC	APPALACHIA, LLC		41	154			
2)	05-0009-0003-0000-0000	James Redman Legg II ET AL	Noble Energy, Inc.	Not less than 1/8	879	580	
		Noble Energy, Inc.	CNX Gas Company, LLC		36	395	
		CNX Gas Company, LLC	Noble Energy, Inc. HG ENERGY II		37	169	
		NOBLE ENERGY INC	APPALACHIA, LLC		39	1	
3)	05-0009-0001-0000-0000, 05-0009-0001-0001-0000, 05-0009-0001-0002-0000, 05-0009-0001-0003-0000, 05-0009-0001-0004-0000	Jessi Gladys Ruckman Et Al	Noble Energy, Inc. WV Department of HG ENERGY II Environmental Protection	Not less than 1/8	730	646	
		NOBLE ENERGY INC	APPALACHIA, LLC		39	1	
					RECEIVED Office of Oil and Gas MAY 8 2019		
					Not less than 1/8	721	557
					1/8	28	239
4)	05-0004-0016-0000-0000	Terry Holman	TriEnergy Holdings	Not less than 1/8	721	557	
		TriEnergy Holdings	Chevron USA INC HG ENERGY II		28	239	
		Chevron USA INC	APPALACHIA, LLC		41	154	
5)	05-0004-0017-0000-0000	Terry Holman	TriEnergy Holdings	Not less than 1/8	721	557	
		TriEnergy Holdings	Chevron USA INC HG ENERGY II		28	239	
		Chevron USA INC	APPALACHIA, LLC		41	154	
6)	05-0005-0012-0000-0000	AEP Generation Resources Inc. and Kentucky Power Company	Noble Energy, Inc. HG ENERGY II	Not less than 1/8	829	157	
		NOBLE ENERGY INC	APPALACHIA, LLC		39	1	
7)	05-0005-0006-0000-0000	AEP Generation Resources Inc. and Kentucky Power Company	Noble Energy, Inc.	Not less than 1/8	829	157	



		NOBLE ENERGY INC	HG ENERGY II APPALACHIA, LLC		39	1
8)	05-0005-0007-0000-0000	AEP Generation Resources Inc. and Kentucky Power Company	Noble Energy, Inc. HG ENERGY II	Not less than 1/8	829	157
		NOBLE ENERGY INC	APPALACHIA, LLC		39	1
9)	05-0005-0009-0000-0000	AEP Generation Resources Inc. and Kentucky Power Company	Noble Energy, Inc. HG ENERGY II	Not less than 1/8	829	157
		NOBLE ENERGY INC	APPALACHIA, LLC		39	1
10)	05-0005-0009-0001-0000	Consolidation Coal Company CNX Gas Company, LLC	CNX Gas Company, LLC Noble Energy, Inc. HG ENERGY II	Fee Fee	646 752	493 66
		NOBLE ENERGY INC	APPALACHIA, LLC	Fee	39	1
11)	05-0006-0003-0000-0000	Consolidation Coal Company	CNX Gas Company, LLC	Fee	646	493
	05-0005-0001-0000-0000	CNX Gas Company, LLC	Noble Energy, Inc. HG ENERGY II	Fee	752	66
		NOBLE ENERGY INC	APPALACHIA, LLC	Fee	39	1
12)	05-0005-0002-0000-0000	Margaret Games	CNX Gas Company, LLC	Not less than 1/8	763	441
		Elizabeth Patterson	CNX Gas Company, LLC	Not less than 1/8	763	437
		Charles J. Wiesner	CNX Gas Company, LLC	Not less than 1/8	763	429
		John Wiesner	CNX Gas Company, LLC	Not less than 1/8	763	433
		Kenneth Schmitt	CNX Gas Company, LLC	Not less than 1/8	763	421
		Mary Ellen Sedon	CNX Gas Company, LLC	Not less than 1/8	763	417
		Alfred Kaczorowski, Jr., & Sharon M. Kaczorowski, his wife	CNX Gas Company, LLC	Not less than 1/8	763	425
		CNX Gas Company, LLC	Noble Energy, Inc. HG ENERGY II		752	66
		NOBLE ENERGY INC	APPALACHIA, LLC		39	1

RECEIVED  
Office of Oil and Gas

MAY 8 2019

WV Department of  
Environmental Protection



**HG Energy, LLC**  
5260 Dupont Road  
Parkersburg, WV 26101  
(304) 420-1100 - Office  
(304) 863-3172 - Fax

---

April 9, 2019

Laura Adkins  
WV DEP  
Division of Oil & Gas  
601 57<sup>th</sup> Street  
Charleston, WV 25304

RE: Drilling Under Roads – MND23 N-5H  
Franklin District, Marshall County  
West Virginia

Dear Ms. Adkins:

HG Energy II Appalachia, LLC, has the right to drill, stimulate and produce wells that are drilled under the County and State Roads as designated on the plats.

Should you have any questions or desire further information, please contact me at [dwhite@hgenergyllc.com](mailto:dwhite@hgenergyllc.com) or 304-420-1119.

Very truly yours,

*Diane White*

Diane C. White

Enclosures

RECEIVED  
Office of Oil and Gas  
MAY 8 2019  
WV Department of  
Environmental Protection

WW-6AC  
(1/12)

**STATE OF WEST VIRGINIA  
DEPARTMENT OF ENVIRONMENTAL PROTECTION, OFFICE OF OIL AND GAS  
NOTICE CERTIFICATION**

**Date of Notice Certification:** 04/09/2019

**API No. 47-** \_\_\_\_\_ - \_\_\_\_\_  
**Operator's Well No.** MND23 N-5H  
**Well Pad Name:** MND23

**Notice has been given:**

Pursuant to the provisions in West Virginia Code § 22-6A, the Operator has provided the required parties with the Notice Forms listed below for the tract of land as follows:

State:	<u>West Virginia</u>	UTM NAD 83	Easting:	<u>520041.9</u>
County:	<u>Marshall</u>		Northing:	<u>4407238.9</u>
District:	<u>Franklin</u>	Public Road Access:	<u>Nixon Ridge Road (SLS 21/1)</u>	
Quadrangle:	<u>Powhatan Point</u>	Generally used farm name:	<u>CONSOL</u>	
Watershed:	<u>Little Tribble Creek</u>			

Pursuant to West Virginia Code § 22-6A-7(b), every permit application filed under this section shall be on a form as may be prescribed by the secretary, shall be verified and shall contain the following information: (14) A certification from the operator that (i) it has provided the owners of the surface described in subdivisions (1), (2) and (4), subsection (b), section ten of this article, the information required by subsections (b) and (c), section sixteen of this article; (ii) that the requirement was deemed satisfied as a result of giving the surface owner notice of entry to survey pursuant to subsection (a), section ten of this article six-a; or (iii) the notice requirements of subsection (b), section sixteen of this article were waived in writing by the surface owner; and Pursuant to West Virginia Code § 22-6A-11(b), the applicant shall tender proof of and certify to the secretary that the notice requirements of section ten of this article have been completed by the applicant.

<p>Pursuant to West Virginia Code § 22-6A, the Operator has attached proof to this Notice Certification that the Operator has properly served the required parties with the following:</p> <p>*PLEASE CHECK ALL THAT APPLY</p> <p><input type="checkbox"/> 1. NOTICE OF SEISMIC ACTIVITY or <input checked="" type="checkbox"/> NOTICE NOT REQUIRED BECAUSE NO SEISMIC ACTIVITY WAS CONDUCTED</p> <p><input checked="" type="checkbox"/> 2. NOTICE OF ENTRY FOR PLAT SURVEY or <input type="checkbox"/> NO PLAT SURVEY WAS CONDUCTED</p> <p><input type="checkbox"/> 3. NOTICE OF INTENT TO DRILL or <input type="checkbox"/> NOTICE NOT REQUIRED BECAUSE NOTICE OF ENTRY FOR PLAT SURVEY WAS CONDUCTED or</p> <p style="padding-left: 100px;"><input checked="" type="checkbox"/> WRITTEN WAIVER BY SURFACE OWNER (PLEASE ATTACH)</p> <p><input checked="" type="checkbox"/> 4. NOTICE OF PLANNED OPERATION</p> <p><input checked="" type="checkbox"/> 5. PUBLIC NOTICE</p> <p><input checked="" type="checkbox"/> 6. NOTICE OF APPLICATION</p>	<p><b>OOG OFFICE USE ONLY</b></p> <p><input type="checkbox"/> RECEIVED/ NOT REQUIRED</p> <p><input type="checkbox"/> RECEIVED</p> <p><input type="checkbox"/> RECEIVED/ NOT REQUIRED</p> <p><input type="checkbox"/> RECEIVED</p> <p><input type="checkbox"/> RECEIVED</p> <p><input type="checkbox"/> RECEIVED</p>
--	---

**Required Attachments:**


The Operator shall attach to this Notice Certification Form all Notice Forms and Certifications of Notice that have been provided to the required parties and/or any associated written waivers. For the Public Notice, the operator shall attach a copy of the Class II Legal Advertisement with publication date verification or the associated Affidavit of Publication. The attached Notice Forms and Certifications of Notice shall serve as proof that the required parties have been noticed as required under West Virginia Code § 22-6A. Pursuant to West Virginia Code § 22-6A-11(b), the Certification of Notice to the person may be made by affidavit, certified mail service, the return receipt card or other postal receipt for certified mailing.

RECEIVED  
Office of Oil and Gas  
**MAY 8 2019**  
WV Department of  
Environmental Protection

**Certification of Notice is hereby given:**

THEREFORE, I Diane White, have read and understand the notice requirements within West Virginia Code § 22-6A. I certify that as required under West Virginia Code § 22-6A, I have served the attached copies of the Notice Forms, identified above, to the required parties through personal service, by registered mail or by any method of delivery that requires a receipt or signature confirmation. I certify under penalty of law that I have personally examined and am familiar with the information submitted in this Notice Certification and all attachments, and that based on my inquiry of those individuals immediately responsible for obtaining the information, I believe that the information is true, accurate and complete. I am aware that there are significant penalties for submitting false information, including the possibility of fine and imprisonment.

Well Operator:	<u>HG Energy II Appalachia, LLC</u>	Address:	<u>5260 Dupont Road</u>
By:	<u>Diane White <i>Diane White</i></u>		<u>Parkersburg, WV 26101</u>
Its:	<u>Agent</u>	Facsimile:	<u>304-863-3172</u>
Telephone:	<u>304-420-1119</u>	Email:	<u>dwhite@hgenergyllc.com</u>



Subscribed and sworn before me this 9th day of April, 2019.

*Mark J Schall* Notary Public

My Commission Expires 11/2/2021

**Oil and Gas Privacy Notice:**

The Office of Oil and Gas processes your personal information, such as name, address and telephone number, as part of our regulatory duties. Your personal information may be disclosed to other State agencies or third parties in the normal course of business or as needed to comply with statutory or regulatory requirements, including Freedom of Information Act requests. Our office will appropriately secure your personal information. If you have any questions about our use or your personal information, please contact DEP's Chief Privacy Officer at [depprivacyofficer@wv.gov](mailto:depprivacyofficer@wv.gov).

RECEIVED  
 Office of Oil and Gas  
 MAY 8 2019  
 WV Department of  
 Environmental Protection



WW-6A  
(5-12)

API NO. 47- \_\_\_\_\_ - \_\_\_\_\_  
OPERATOR WELL NO. MND23 N-5H  
Well Pad Name: MND23

**STATE OF WEST VIRGINIA**  
**DEPARTMENT OF ENVIRONMENTAL PROTECTION, OFFICE OF OIL AND GAS**  
**NOTICE OF APPLICATION**

**Notice Time Requirement:** notice shall be provided no later than the **filing date of permit application.**  
**Date of Notice:** 04/17/2019 **Date Permit Application Filed:** 04/23/2019

**Notice of:**

- PERMIT FOR ANY WELL WORK
- CERTIFICATE OF APPROVAL FOR THE CONSTRUCTION OF AN IMPOUNDMENT OR PIT

**Delivery method pursuant to West Virginia Code § 22-6A-10(b)**

- PERSONAL SERVICE
- REGISTERED MAIL
- METHOD OF DELIVERY THAT REQUIRES A RECEIPT OR SIGNATURE CONFIRMATION

Pursuant to W. Va. Code § 22-6A-10(b), no later than the filing date of the application, the applicant for a permit for any well work or for a certificate of approval for the construction of an impoundment or pit as required by this article shall deliver, by personal service or by registered mail or by any method of delivery that requires a receipt or signature confirmation, copies of the application, the erosion and sediment control plan required by section seven of this article, and the well plat to each of the following persons: (1) The owners of record of the surface of the tract on which the well is or is proposed to be located; (2) The owners of record of the surface tract or tracts overlying the oil and gas leasehold being developed by the proposed well work, if the surface tract is to be used for roads or other land disturbance as described in the erosion and sediment control plan submitted pursuant to subsection (c), section seven of this article; (3) The coal owner, operator or lessee, in the event the tract of land on which the well proposed to be drilled is located [sic] is known to be underlain by one or more coal seams; (4) The owners of record of the surface tract or tracts overlying the oil and gas leasehold being developed by the proposed well work, if the surface tract is to be used for the placement, construction, enlargement, alteration, repair, removal or abandonment of any impoundment or pit as described in section nine of this article; (5) Any surface owner or water purveyor who is known to the applicant to have a water well, spring or water supply source located within one thousand five hundred feet of the center of the well pad which is used to provide water for consumption by humans or domestic animals; and (6) The operator of any natural gas storage field within which the proposed well work activity is to take place. (c)(1) If more than three tenants in common or other co-owners of interests described in subsection (b) of this section hold interests in the lands, the applicant may serve the documents required upon the person described in the records of the sheriff required to be maintained pursuant to section eight, article one, chapter eleven-a of this code. (2) Notwithstanding any provision of this article to the contrary, notice to a lien holder is not notice to a landowner, unless the lien holder is the landowner.

**Notice is hereby provided to:**

SURFACE OWNER(s)  
 Name: HG Energy II Appalachia, LLC  
 Address: 5260 Dupont Road  
Parkersburg, WV 26101  
 Name: \_\_\_\_\_  
 Address: \_\_\_\_\_

SURFACE OWNER(s) (Road and/or Other Disturbance)  
 Name: HG Energy II Appalachia, LLC  
 Address: 5260 Dupont Road  
Parkersburg, WV 26101  
 Name: \_\_\_\_\_  
 Address: \_\_\_\_\_

SURFACE OWNER(s) (Impoundments/Pits)  
 Name: \_\_\_\_\_  
 Address: \_\_\_\_\_

COAL OWNER OR LESSEE  
 Name: Murray Energy Corporation  
 Address: 46226 National Road  
St Clairsville, OH 43950

COAL OPERATOR  
 Name: \_\_\_\_\_  
 Address: \_\_\_\_\_

WATER PURVEYOR(s)  
 Name: \_\_\_\_\_  
 Address: \_\_\_\_\_

OPERATOR OF ANY NATURAL GAS STORAGE FIELD  
 Name: \_\_\_\_\_  
 Address: \_\_\_\_\_

RECEIVED  
Office of Oil and Gas  
MAY 8 2019  
WV Department of  
Environmental Protection

\*Please attach additional forms if necessary



WW-6A  
(5-12)

4705102213  
API NO. 47-  
OPERATOR WELL NO. MND23 N-5H  
Well Pad Name: MND23

**Notice is hereby given:**

Pursuant to West Virginia Code § 22-6A-10(b), notice is hereby given that the undersigned well operator has applied for a permit for well work or for a certificate of approval for the construction of an impoundment or pit.

**This Notice Shall Include:**

Pursuant to W. Va. Code § 22-6A-10(b), this notice shall include: (1) copies of the application; (2) the erosion and sediment control plan required by section seven of this article; and (3) the well plat.

Pursuant to W. Va. Code § 22-6A-10(f), this notice shall also include: (1) a statement of the time limits for filing written comments; (2) who may file written comments; (3) the name and address of the secretary for the purpose of filing the comments and obtaining additional information; and (4) a statement that the persons may request, at the time of submitting written comments, notice of the permit decision and a list of persons qualified to test water.

Additional information related to horizontal drilling may be obtained from the Secretary, at the WV Department of Environmental Protection headquarters, located at 601 57<sup>th</sup> Street, SE, Charleston, WV 25304 (304-926-0450) or by visiting [www.dep.wv.gov/oil-and-gas/pages/default.aspx](http://www.dep.wv.gov/oil-and-gas/pages/default.aspx).

**Water Well Testing:**

Pursuant to West Virginia Code § 22-6A-10(d), notification shall be made, with respect to surface landowners identified in subsection (b) or water purveyors identified in subdivision (5), subsection (b) of this section, of the opportunity for testing their water well.

**Water Testing Laboratories:**

Pursuant to West Virginia Code § 22-6A-10(i), persons entitled to notice pursuant to subsection (b) of this section may contact the department to ascertain the names and locations of water testing laboratories in the subject area capable and qualified to test water supplies in accordance with standard accepted methods. In compiling that list of names the department shall consult with the state Bureau for Public Health and local health departments.

**Well Location Restrictions**

Pursuant to W. Va. Code § 22-6A-12, Wells may not be drilled within two hundred fifty feet measured horizontally from any existing water well or developed spring used for human or domestic animal consumption. The center of well pads may not be located within six hundred twenty-five feet of an occupied dwelling structure, or a building two thousand five hundred square feet or larger used to house or shelter dairy cattle or poultry husbandry. This limitation is applicable to those wells, developed springs, dwellings or agricultural buildings that existed on the date a notice to the surface owner of planned entry for surveying or staking as provided in section ten of this article or a notice of intent to drill a horizontal well as provided in subsection (b), section sixteen of this article was provided, whichever occurs first, and to any dwelling under construction prior to that date. This limitation may be waived by written consent of the surface owner transmitted to the department and recorded in the real property records maintained by the clerk of the county commission for the county in which such property is located. Furthermore, the well operator may be granted a variance by the secretary from these distance restrictions upon submission of a plan which identifies the sufficient measures, facilities or practices to be employed during well site construction, drilling and operations. The variance, if granted, shall include terms and conditions the department requires to ensure the safety and protection of affected persons and property. The terms and conditions may include insurance, bonding and indemnification, as well as technical requirements. (b) No well pad may be prepared or well drilled within one hundred feet measured horizontally from any perennial stream, natural or artificial lake, pond or reservoir, or a wetland, or within three hundred feet of a naturally reproducing trout stream. No wellpad may be located within one thousand feet of a surface or ground water intake of a public water supply. The distance from the public water supply as identified by the department shall be measured as follows: (1) For a surface water intake on a lake or reservoir, the distance shall be measured from the boundary of the lake or reservoir. (2) For a surface water intake on a flowing stream, the distance shall be measured from a semicircular radius extending upstream of the surface water intake. (3) For a groundwater source, the distance shall be measured from the wellhead or spring. The department may, in its discretion, waive these distance restrictions upon submission of a plan identifying sufficient measures, facilities or practices to be employed during well site construction, drilling and operations to protect the waters of the state. A waiver, if granted, shall impose any permit conditions as the secretary considers necessary. (c) Notwithstanding the foregoing provisions of this section, nothing contained in this section prevents an operator from conducting the activities permitted or authorized by a Clean Water Act Section 404 permit or other approval from the United States Army Corps of Engineers within any waters of the state or within the restricted areas referenced in this section. (d) The well location restrictions set forth in this section shall not apply to any well on a multiple well pad if at least one of the wells was permitted prior to the effective date of this article. (e) The secretary shall, by December 31, 2012, report to the Legislature on the noise, light, dust and volatile organic compounds generated by the drilling of horizontal wells as they relate to the well location restrictions regarding occupied dwelling structures pursuant to this section. Upon a finding, if any, by the secretary that the well location restrictions regarding occupied dwelling structures are inadequate or otherwise require alteration to address the items examined in the study required by this subsection, the secretary shall have the authority to propose for promulgation legislative rules establishing guidelines and procedures regarding reasonable means of mitigating such noise, light, dust and volatile organic compounds relating to drilling horizontal wells, including reasonable means of mitigating such

RECEIVED  
MAY 8 2019  
WV Department of  
Environmental Protection



WW-6A  
(5-12)

4705102213  
API NO. 47- \_\_\_\_\_  
OPERATOR WELL NO. MND23 N-5H  
Well Pad Name: MND23

factors, if necessary.

**Written Comment:**

Pursuant to West Virginia Code § 22-6A-11(a), all persons described in subsection (b), section ten of this article may file written comments with the secretary as to the location or construction of the applicant's proposed well work within thirty days after the application is filed with the secretary. All persons described in West Virginia Code § 22-6A-10(b) may file written comments as to the location or construction of the applicant's proposed well work to the Secretary at:

Chief, Office of Oil and Gas  
Department of Environmental Protection  
601 57<sup>th</sup> St. SE  
Charleston, WV 25304  
(304) 926-0450

Such persons may request, at the time of submitting written comments, notice of the permit decision and a list of persons qualified to test water. **NOTE: YOU ARE NOT REQUIRED TO FILE ANY COMMENT.**

**Time Limits and Methods for Filing Comments.**

The law requires these materials to be served on or before the date the operator files its Application. You have **THIRTY (30) DAYS** after the filing date to file your comments. Comments must be filed in person or received in the mail by the Chief's office by the time stated above. You may call the Chief's office to be sure of the date. Check with your postmaster to ensure adequate delivery time or to arrange special expedited handling. If you have been contacted by the well operator and you have signed a "voluntary statement of no objection" to the planned work described in these materials, then the permit may be issued at any time.

Pursuant to West Virginia Code § 22-6A-11(c)(2), Any objections of the affected coal operators and coal seam owners and lessees shall be addressed through the processes and procedures that exist under sections fifteen, seventeen and forty, article six of this chapter, as applicable and as incorporated into this article by section five of this article. The written comments filed by the parties entitled to notice under subdivisions (1), (2), (4), (5) and (6), subsection (b), section ten of this article shall be considered by the secretary in the permit issuance process, but the parties are not entitled to participate in the processes and proceedings that exist under sections fifteen, seventeen or forty, article six of this chapter, as applicable and as incorporated into this article by section five of this article.

**Comment Requirements**

Your comments must be in writing and include your name, address and telephone number, the well operator's name and well number and the approximate location of the proposed well site including district and county from the application. You may add other documents, such as sketches, maps or photographs to support your comments.

Disclaimer: All comments received will be placed on our web site <http://www.dep.wv.gov/oil-and-gas/Horizontal-Permits/Pages/default.aspx> and the applicant will automatically be forwarded an email notice that such comments have been submitted. The applicant will be expected to provide a response to comments submitted by any surface owner, water purveyor or natural gas storage operator noticed within the application.

**Permit Denial or Condition**

The Chief has the power to deny or condition a well work permit. Pursuant to West Virginia Code § 22-6A-8(d), the permit may not be issued or be conditioned, including conditions with respect to the location of the well and access roads prior to issuance if the director determines that:

- (1) The proposed well work will constitute a hazard to the safety of persons;
- (2) The plan for soil erosion and sediment control is not adequate or effective;
- (3) Damage would occur to publicly owned lands or resources; or
- (4) The proposed well work fails to protect fresh water sources or supplies.

A permit may also be denied under West Virginia Code § 22-6A-7(k), the secretary shall deny the issuance of a permit if the secretary determines that the applicant has committed a substantial violation of a previously issued permit for a horizontal well, including the applicable erosion and sediment control plan associated with the previously issued permit, or a substantial violation of one or more of the rules promulgated under this article, and in each instance has failed to abate or seek review of the violation within the time prescribed by the secretary pursuant to the provisions of subdivisions (1) and (2), subsection (a), section five of this article and the rules promulgated hereunder, which time may not be unreasonable.

RECEIVED  
Office of Oil and Gas  
MAY 8 2019  
WV Department of  
Environmental Protection

WW-6A  
(5-12)

4705102213  
API NO. 47-  
OPERATOR WELL NO. MND23 N-5H  
Well Pad Name: MND23

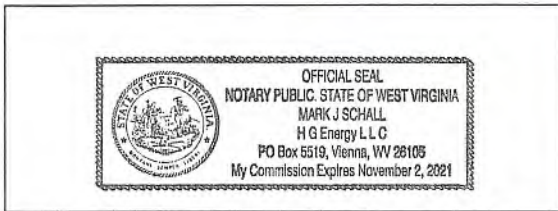
Pursuant to West Virginia Code § 22-6A-10(g), any person entitled to submit written comments to the secretary pursuant to subsection (a), section eleven of this article, shall also be entitled to receive from the secretary a copy of the permit as issued or a copy of the order modifying or denying the permit if the person requests receipt of them as a part of the written comments submitted concerning the permit application. Such persons may request, at the time of submitting written comments, notice of the permit decision and a list of persons qualified to test water.

**Notice is hereby given by:**

Well Operator: HG Energy II Appalachia, LLC *Diane White* Address: 5260 Dupont Road  
Telephone: 304-420-1119 Parkersburg, WV 26101  
Email: dwhite@hgenergyllc.com Facsimile: 304-863-2172

**Oil and Gas Privacy Notice:**

The Office of Oil and Gas processes your personal information, such as name, address and telephone number, as part of our regulatory duties. Your personal information may be disclosed to other State agencies or third parties in the normal course of business or as needed to comply with statutory or regulatory requirements, including Freedom of Information Act requests. Our office will appropriately secure your personal information. If you have any questions about our use or your personal information, please contact DEP's Chief Privacy Officer at [deprivacyofficer@wv.gov](mailto:deprivacyofficer@wv.gov).



Subscribed and sworn before me this 9 day of APRIL, 2019.  
*Mark J. Schall* Notary Public  
My Commission Expires 11/2/2021

RECEIVED  
Office of Oil and Gas  
MAY 8 2019  
WV Department of  
Environmental Protection



4705102213

**HG Energy, LLC**  
Certified Mail Receipt  
MND23 N-5H  
WW-6A Notice of Application

7018 1130 0001 2458 8991

U.S. Postal Service™  
**CERTIFIED MAIL® RECEIPT**  
Domestic Mail Only

For delivery information, visit our website at [www.usps.com](http://www.usps.com)™

**OFFICIAL USE**

Certified Mail Fee	\$ 3.50
Extra Services & Fees (check box, add fee as appropriate)	
<input checked="" type="checkbox"/> Return Receipt (hardcopy)	\$ 2.80
<input type="checkbox"/> Return Receipt (electronic)	\$
<input type="checkbox"/> Certified Mail Restricted Delivery	\$
<input type="checkbox"/> Adult Signature Required	\$
<input type="checkbox"/> Adult Signature Restricted Delivery	\$
Postage	\$ 2.65
<b>Total Postage and Fees</b>	<b>\$ 8.95</b>

Postmark Here  
APR 22 2019  
MND23 N5H WW6A

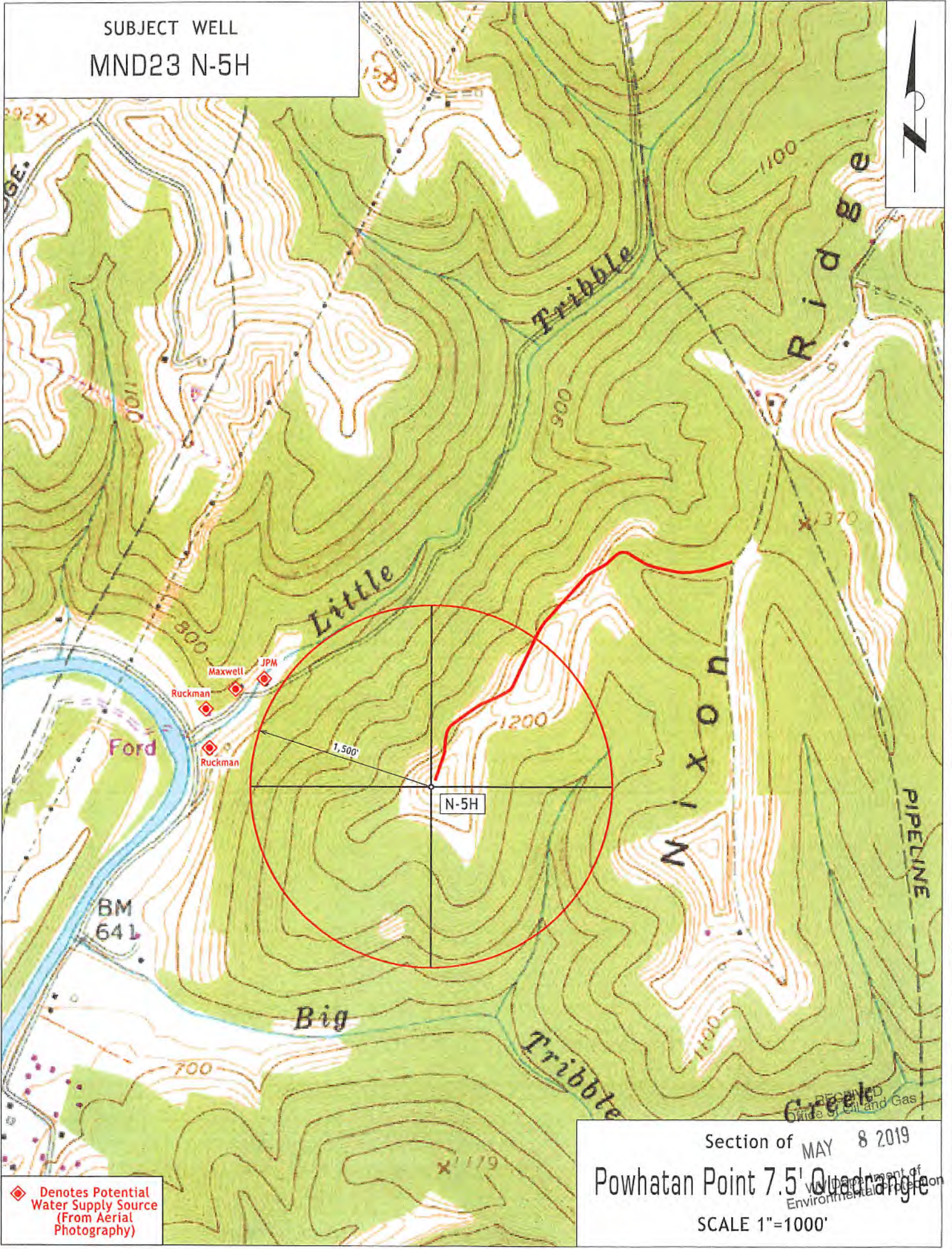
Sent To  
Murray Energy Corp  
Street and Apt. No., or PO Box No.  
46226 National Rd  
City, State, ZIP+4®  
St Clairsville OH 43950

PS Form 3800, April 2015 PSN 7530-02-000-9047 See Reverse for Instructions

RECEIVED  
Office of Oil and Gas  
MAY 8 2019  
WV Department of  
Environmental Protection



SUBJECT WELL  
MND23 N-5H



◆ Denotes Potential Water Supply Source (From Aerial Photography)

Section of MAY 8 2019  
Powhatan Point 7.5' Quadrangle  
SCALE 1"=1000'



WW-6A3  
(1/12)

**STATE OF WEST VIRGINIA**  
**DEPARTMENT OF ENVIRONMENTAL PROTECTION, OFFICE OF OIL AND GAS**  
**NOTICE OF ENTRY FOR PLAT SURVEY**

**Notice Time Requirement:** Notice shall be provided at least **SEVEN (7)** days but no more than **FORTY-FIVE (45)** days prior to entry

**Date of Notice:** 2/25/19      **Date of Planned Entry:** 3/6/19

**Delivery method pursuant to West Virginia Code § 22-6A-10a**

- PERSONAL SERVICE       REGISTERED MAIL       METHOD OF DELIVERY THAT REQUIRES A RECEIPT OR SIGNATURE CONFIRMATION

Pursuant to West Virginia Code § 22-6A-10(a), Prior to filing a permit application, the operator shall provide notice of planned entry on to the surface tract to conduct any plat surveys required pursuant to this article. Such notice shall be provided at least seven days but no more than forty-five days prior to such entry to: (1) The surface owner of such tract; (2) to any owner or lessee of coal seams beneath such tract that has filed a declaration pursuant to section thirty-six, article six, chapter twenty-two of this code; and (3) any owner of minerals underlying such tract in the county tax records. The notice shall include a statement that copies of the state Erosion and Sediment Control Manual and the statutes and rules related to oil and gas exploration and production may be obtained from the Secretary, which statement shall include contact information, including the address for a web page on the Secretary's web site, to enable the surface owner to obtain copies from the secretary.

**Notice is hereby provided to:**

SURFACE OWNER(s)

Name: HG Energy II Appalachia, LLC  
 Address: 5260 Dupont Road  
Parkersburg, WV 26101

Name: \_\_\_\_\_  
 Address: \_\_\_\_\_

Name: \_\_\_\_\_  
 Address: \_\_\_\_\_

COAL OWNER OR LESSEE

Name: Murray Energy Corporation  
 Address: 46226 National Road  
St. Clairsville, OH 43950

MINERAL OWNER(s)

Name: - See Attached List -  
 Address: \_\_\_\_\_

\*please attach additional forms if necessary

**Notice is hereby given:**

Pursuant to West Virginia Code § 22-6A-10(a), notice is hereby given that the undersigned well operator is planning entry to conduct a plat survey on the tract of land as follows:

State: <u>West Virginia</u>	Approx. Latitude & Longitude: <u>39.814894 / 80.765838</u>
County: <u>Marshall</u>	Public Road Access: <u>Nixon Ridge Road - SLS 21/1</u>
District: <u>Franklin</u>	Watershed: <u>Short Creek - Ohio River</u>
Quadrangle: <u>Powhatan Point 7.5'</u>	Generally used farm name: <u>Consol</u>

Copies of the state Erosion and Sediment Control Manual and the statutes and rules related to oil and gas exploration and production may be obtained from the Secretary, at the WV Department of Environmental Protection headquarters, located at 601 57<sup>th</sup> Street, SE, Charleston, WV 25304 (304-926-0450). Copies of such documents or additional information related to horizontal drilling may be obtained from the Secretary by visiting [www.dep.wv.gov/oil-and-gas/pages/default.aspx](http://www.dep.wv.gov/oil-and-gas/pages/default.aspx).

**Notice is hereby given by:**

Well Operator: HG Energy II Appalachia, LLC  
 Telephone: 304-420-1119  
 Email: dwhite@hgenergyllc.com

Address: 5260 Dupont Road  
Parkersburg, WV 26101  
 Facsimile: 304-863-3172

RECEIVED  
Office of Oil and Gas

MAY 8 2019

WV Department of  
Environmental Protection

**Oil and Gas Privacy Notice:**

The Office of Oil and Gas processes your personal information, such as name, address and telephone number, as part of our regulatory duties. Your personal information may be disclosed to other State agencies or third parties in the normal course of business or as needed to comply with statutory or regulatory requirements, including Freedom of Information Act requests. Our office will appropriately secure your personal information. If you have any questions about our use or your personal information, please contact DEP's Chief Privacy Officer at [depprivacyofficer@wv.gov](mailto:depprivacyofficer@wv.gov).

WW-6A3MND 23N 5H(1-12)Page 1 ContinuedMineral Owners

MILLER, CHARLES W  
436 Limerick Drive  
Lynchburg, OH 45142

PARSONS, PAUL ET UX  
780 Fairmont Pike  
Wheeling, WV 26003

RUSSELL, SHARON LYN  
100 North Wabash  
Wheeling, WV 26003

HUFF, TIMOTHY ET UX  
32 Huff Lane  
Glendale, WV, 26038

ARNOLD, LLOYD C ET UX  
53661 Arman Hill Road  
Powhatan Point, OH 43942

CRONIN, MARY JO  
67564 North Ray Road  
St. Clairsville, OH 43950

KURPIL, RICHARD ET UX  
20 Sandy Drive  
Benwood, WV 26031

CLIFTON, CLARA MAE  
24 Tear Drop Drive  
Valley Grove, WV 26060

EDWARDS, GEORGE ET UX  
334 North Front Street  
Wheeling, WV 26003

KYLE, DONNA FAE  
1082 Cherry Hill Road  
Wheeling, WV 26003

CONNER, JUDITH MAY  
P.O. Box 611  
Moon Township, PA 15108

SCHEIBELHOOD, PAUL ET AL  
RR 1 Box 216  
Proctor, WV 26055

Jessi Gladys Ruckman Et Al  
P.O Box 89  
Sewickley, PA 15143

Terry Holman  
8563 Township Road  
Alvada, OH 44802

AEP Generation Resources  
Inc. and Kentucky Power Company  
P.O BOX 16428  
Columbus OH 43215

Consolidation Coal Company  
1000 Consol Energy Drive  
Canonsburg, PA 15317

Margaret Games  
370 Antone Mountain Road  
Corinth, NY 12822

Elizabeth Patterson  
5719 E. US Highway 84  
Evant, TX 76525



WW-6A3  
(1-12)

MND 23N 5H

Page 1 Continued

Mineral Owners

Charles J. Wiesner  
157 Castlewood Drive  
Ritherfordton, NC 28139

John Wiesner  
1029 Dexter Corner Road  
Townsend, DE 19734

Kenneth Schmitt  
2230 County Road 28  
Mingo Junction, OH 43938

Mary Ellen Sedon  
36 Mulberry Ave  
Moundsville, WV 26041

Alfred Kaczorowski, Jr.,  
& Sharon M. Kaczorowski, his wife  
27 Caxton Drive  
New Castle, DE 19720

HG ENERGY II APPALACHIA NOT NOTICIED VIA CERTIFIED MAIL

RECEIVED  
Office of Oil and Gas  
MAY 8 2019  
WV Department of  
Environmental Protection

**HG Energy II Appalachia, LLC**

5260 Dupont Road  
Parkersburg, WV 26101  
(304) 420-1100 - Office  
(304) 863-3172 - Fax

---

February 25, 2019

RE: MND23 Well Pad (N-1H thru N-6H)  
Franklin District, Marshall County  
West Virginia

Dear :

Enclosed is a copy of a Department of Environmental Protection "Notice of Entry For Plat Survey" form WW-6A3. This notice is provided to you as a royalty owner to advise you that HG Energy II Appalachia, LLC, is beginning the process of applying for permits to drill a well(s) where you are identified as an owner of minerals underlying such tract in the county tax records. A well work permit application will be filed with the West Virginia Department of Environmental Protection (WVDEP), Office of Oil and Gas.

Pursuant to WV Code Chapter 22B, Article 6, you are receiving copies of this correspondence because you are an owner of mineral rights on one or more of the underlying leases impacted by this well (s). Your rights as a royalty owner can be obtained from the Secretary at the WVDEP at 304-926-0450.

No action on your part is required. If you have any questions or comments regarding this application, you may call this office at (304) 420-1119.

Very truly yours,

*Diane White*

Diane C. White

Enclosures



STATE OF WEST VIRGINIA  
DEPARTMENT OF ENVIRONMENTAL PROTECTION, OFFICE OF OIL AND GAS  
NOTICE OF INTENT TO DRILL

**WAIVER**

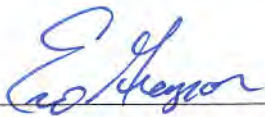
Pursuant to W. Va. Code § 22-6A-16(b), at least ten days prior to filing a permit application, an operator shall, by certified mail return receipt requested or hand delivery, give the surface owner notice of its intent to enter upon the surface owner's land for the purpose of drilling a horizontal well: *Provided*, That notice given pursuant to subsection (a), section ten of this article satisfies the requirements of this subsection as of the date the notice was provided to the surface owner: *Provided, however*, That the notice requirements of this subsection may be waived in writing by the surface owner. The notice, if required, shall include the name, address, telephone number, and if available, facsimile number and electronic mail address of the operator and the operator's authorized representative.

**Surface Owner Waiver:**

I, Eric Grayson, for HG Energy II Appalachia, LLC, hereby state that I have read the notice provisions listed above and hereby waive the notice requirements under West Virginia Code § 22-6A-16(b) for the tract of land as follows:

State:	<u>West Virginia</u>	UTM NAD 83	Easting:	<u>520041.9</u>
County:	<u>Marshall</u>		Northing:	<u>4407238.9</u>
District:	<u>Franklin</u>	Public Road Access:	<u>Nixon Ridge Road (SLS 21/1)</u>	
Quadrangle:	<u>Powhatan Point</u>	Generally used farm name:	<u>CONSOL</u>	
Watershed:	<u>Little Tribble Creek</u>			

Name: Eric Grayson, VP, HG Energy II Appalachia, LLC  
Address: 5260 Dupont Road  
Parkersburg, WV 26101

Signature:   
Date: 04/03/2019

**Oil and Gas Privacy Notice:**

The Office of Oil and Gas processes your personal information, such as name, address and telephone number, as part of our regulatory duties. Your personal information may be disclosed to other State agencies or third parties in the normal course of business or as needed to comply with statutory or regulatory requirements, including Freedom of Information Act requests. Our office will appropriately secure your personal information. If you have any questions about our use or your personal information, please contact DEP's Chief Privacy Officer at [depprivacyofficer@wv.gov](mailto:depprivacyofficer@wv.gov).

RECEIVED  
Office of Oil and Gas  
MAY 8 2019  
WV Department of  
Environmental Protection

**STATE OF WEST VIRGINIA**  
**DEPARTMENT OF ENVIRONMENTAL PROTECTION, OFFICE OF OIL AND GAS**  
**NOTICE OF PLANNED OPERATION**

**Notice Time Requirement:** notice shall be provided no later than the **filing date of permit application.**

**Date of Notice:** 04/11/2019      **Date Permit Application Filed:** 04/11/2019

**Delivery method pursuant to West Virginia Code § 22-6A-16(c)**

- |  |                               |
|--|-------------------------------|
| <input checked="" type="checkbox"/> CERTIFIED MAIL | <input type="checkbox"/> HAND |
| RETURN RECEIPT REQUESTED                           | DELIVERY                      |

Pursuant to W. Va. Code § 22-6A-16(c), no later than the date for filing the permit application, an operator shall, by certified mail return receipt requested or hand delivery, give the surface owner whose land will be used for the drilling of a horizontal well notice of the planned operation. The notice required by this subsection shall include: (1) A copy of this code section; (2) The information required to be provided by subsection (b), section ten of this article to a surface owner whose land will be used in conjunction with the drilling of a horizontal well; and (3) A proposed surface use and compensation agreement containing an offer of compensation for damages to the surface affected by oil and gas operations to the extent the damages are compensable under article six-b of this chapter. (d) The notices required by this section shall be given to the surface owner at the address listed in the records of the sheriff at the time of notice.

**Notice is hereby provided to the SURFACE OWNER(s)** \* Notice Not Sent  
(at the address listed in the records of the sheriff at the time of notice):

Name: <u>HG Energy II Appalachia, LLC</u>	Name: _____
Address: <u>5260 Dupont Road</u>	Address: _____
<u>Parkersburg, WV 26101</u>	_____

**Notice is hereby given:**

Pursuant to West Virginia Code § 22-6A-16(c), notice is hereby given that the undersigned well operator has developed a planned operation on the surface owner's land for the purpose of drilling a horizontal well on the tract of land as follows:

State: <u>West Virginia</u>	UTM NAD 83 Easting: <u>520037.3</u>
County: <u>Marshall</u>	Northing: <u>4407221.2</u>
District: <u>Franklin</u>	Public Road Access: <u>Nixon Ridge Road (SLS 21/1)</u>
Quadrangle: <u>Powhatan Point</u>	Generally used farm name: <u>CONSOL</u>
Watershed: <u>Little Tribble Creek</u>	

**This Notice Shall Include:**

Pursuant to West Virginia Code § 22-6A-16(c), this notice shall include: (1) A copy of this code section; (2) The information required to be provided by **W. Va. Code § 22-6A-10(b)** to a surface owner whose land will be used in conjunction with the drilling of a horizontal well; and (3) A proposed surface use and compensation agreement containing an offer of compensation for damages to the surface affected by oil and gas operations to the extent the damages are compensable under article six-b of this chapter. Additional information related to horizontal drilling may be obtained from the Secretary, at the WV Department of Environmental Protection headquarters, located at 601 57<sup>th</sup> Street, SE, Charleston, WV 25304 (304-926-0450) or by visiting [www.dep.wv.gov/oil-and-gas/pages/default.aspx](http://www.dep.wv.gov/oil-and-gas/pages/default.aspx).

Well Operator: <u>HG Energy II Appalachia, LLC</u>	Address: <u>5260 Dupont Road</u>
Telephone: <u>304-420-1119</u>	<u>Parkersburg, WV 26101</u>
Email: <u>dwhite@hgenergyllc.com</u>	Facsimile: <u>304-863-3172</u>

**Oil and Gas Privacy Notice:**

The Office of Oil and Gas processes your personal information, such as name, address and telephone number, as part of our regulatory duties. Your personal information may be disclosed to other State agencies or third parties in the normal course of business or as needed to comply with statutory or regulatory requirements, including Freedom of Information Act requests. Our office will appropriately secure your personal information. If you have any questions about our use or your personal information, please contact DEP's Chief Privacy Officer at [depprivacyofficer@wv.gov](mailto:depprivacyofficer@wv.gov).





## WEST VIRGINIA DEPARTMENT OF TRANSPORTATION

## Division of Highways

1900 Kanawha Boulevard East • Building Five • Room 110  
 Charleston, West Virginia 25305-0430 • (304) 558-3505

Thomas J. Smith, P. E.  
 Secretary of Transportation/  
 Commissioner of Highways

March 18, 2019

Jill M. Newman  
 Deputy Commissioner

James A. Martin, Chief  
 Office of Oil and Gas  
 Department of Environmental Protection  
 601 57<sup>th</sup> Street, SE  
 Charleston, WV 25304

Subject: DOH Permit for the MND-23 Well Pad, Marshall County  
 MND-23 N-5H Well Site

Dear Mr. Martin,

This well site will be accessed from Permit #06-2019-0284 issued to HG Energy II Appalachia for access to the State Road for a well site located off of Marshall County 21/1 SLS.

The operator has signed a STATEWIDE OIL AND GAS ROAD MAINTENANCE BONDING AGREEMENT and provided the required Bond. This operator is currently in compliance with the DOH OIL AND GAS POLICY dated October 1, 2018.

Very Truly Yours,

Gary K. Clayton, P.E.  
 Regional Maintenance Engineer  
 Central Office O&G Coordinator

Cc: Diane White  
 HG Energy II, LLC  
 CH, OM, D-6  
 File

RECEIVED  
 Office of Oil and Gas  
 MAY 8 2019  
 WV Department of  
 Environmental Protection

**List of Frac Additives by Chemical Name and CAS #****MND23 Well Pad (N-1H to N-6H)**

Chemical Name	CAS #	Multiple CAS #'s
Pro Shale Slik 405	Mixture	68551-12-2 7647-14-5 12125-02-9 64742-47-8
Pro Hib II	Mixture	68412-54-4 68607-28-3 107-21-1 111-76-2 67-56-1 107-19-7
Silica Sand and Ground Sand	Mixture	14808-60-7 1344-28-1 1309-37-1 13463-67-7
Hydrochloric Acid 22 DEG BE	7647-01-0	
PROGEL - 4.5	64742-96-7	
BIO CLEAR 2000	Mixture	25322-68-3 10222-01-2
SCALE CLEAR SI 112	107-21-1	
PROBREAK 4	Mixture	57-50-1 107-21-1
Sulfamic Acid	5329-14-6	
PRO - Flow - 102-N	Mixture	67-63-0 68439-45-2 2687-96-9
PROGEL - 4	9000-30-0	

RECEIVED  
Office of Oil and Gas

MAY 8 2019

WV Department of  
Environmental Protection



# CONSTRUCTION IMPROVEMENT PLANS WITH EROSION AND SEDIMENT CONTROLS

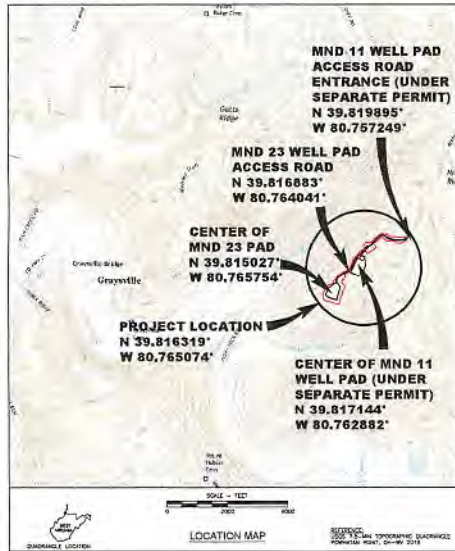
## HG MND 23 WELL PAD

**APPROVED**  
**WVDEP OOG**  
6/3/2019

MOUNDSVILLE  
MARSHALL COUNTY  
WEST VIRGINIA

### CONSTRUCTION SEQUENCE

1. Prior to commencement of any earth disturbance activity including clearing and grubbing, the registrant shall call West Virginia 811 by dialing 811 or 1-800-245-4848 to identify all utility lines. The registrant also must clearly delineate sensitive areas, riparian forest buffer boundaries, the limits of clearing, and trees that are to be conserved within the project site, and shall install appropriate barriers where equipment may not be parked, staged, operated or located for any purpose.
2. Site access - This is the first land-disturbance activity to take place at the site and should provide BMPs to minimize accelerated erosion and sedimentation from the following areas: entrance to the site, construction routes, and areas designated for equipment or other use at the site including parking, stockpiles.
3. Sediment Barriers - Install perimeter BMPs after the construction site is accessed, keeping associated clearing and grubbing limited to only that amount required for installing perimeter BMPs.
4. Land Clearing and Grading - Implement clearing and grading only after all downslope E&S BMPs have been constructed and stabilized.
5. Surface Stabilization - Apply temporary or permanent stabilization measures immediately to any disturbed areas where work has reached final grade, has been delayed or otherwise temporarily suspended.
6. Construction of Buildings, Utilities and Paving - During construction, install and maintain any additional erosion and sediment control BMPs, and implement any structural post construction stormwater BMPs that may be required.
7. Upon completion of pad grading, compact the pad to grade and begin placement of pad soil cement.
8. Final Stabilization, Topsoiling, Trees and Shrubs - After construction is completed, install stabilization BMPs including: permanent seeding, mulching and nriap, and complete implementation of stormwater BMPs in this last construction phase. Stabilize all open areas, including borrow and spoil areas, and remove all temporary BMPs and stabilize any disturbances associated with the removal of the BMP.



PREPARED FOR  
**HG ENERGY II APPALACHIA, LLC**  
5260 DUPONT ROAD  
PARKERSBURG, WEST VIRGINIA 26101  
(304) 420-1100

PREPARED BY  
**PENN ENVIRONMENTAL & REMEDIATION, INC.**  
111 RYAN COURT  
PITTSBURGH, PA 15205  
(412) 722-1222

Estimated Gross Material Balance (CY)			
Final Development - Gravel Option			
	Soil	Fill	Stockpile
MND 23 Inc	69,450	58,470	950
Access Road	100	980	-160
Total	69,550	69,000	490
Total Fill Balance			490 Cut
Stockpile (Limit of Earthwork)			6,167
Est. Swell Factor (DPM)			1,255
Est. Loose Stockpile Volume (Loose Cr)			7,400
Est. Topsoil To Be Reapplied on Cut/Fill Slopes			1,650
Minimum Total Stockpile Capacity Required (C.Y.)			5,040

- Notes:
1. Material balance for soil, gross without quantities or fill.
  2. Topsoil sp. volume based on 6 inches average depth.
  3. Material balance and aggregate quantities based on maximum and may not be representative of actual quantities.
  4. Estimates do not reflect contractor pay volumes.

Estimated Gravel Quantities	MND 23	MND 11	TOTAL
4" Soil Cement (Round Gr)	19,533	1,983	21,316
2" Depth of 3/4" Open-Graded (Top)	2,106	—	2,106
Top Layer (4" Soil Cement Gr)	—	1,689	1,689
Unrevised 12" Compact Fill Soil Stock Length (LF) Road			1,169
Estimated 12" Compact Fill Soil Stock Length (LF) Path			1,852
Estimated Total 12" Compact Fill Soil Stock Length (LF)			3,021

Estimated Total Limit of Disturbance (Acres)	19,004
Pad Peak Pre-Construction Elevation (Ft)	1279
Well Pad S.B. base Elevation (Top of Soil Cement) (Ft)	1236.83
Well Pad S. base Elevation (Ft)	1237.65

SHT. NO.	SHEET TITLE
1	TITLE SHEET
2A-2E	SITE DEVELOPMENT PLANS
3	PAD & STOCKPILE SECTIONS
4A-4B	ACCESS ROAD SECTIONS
5A-5F	CONSTRUCTION NOTES & DETAILS
6A-6C	RESTORATION PLAN
7	PROPERTY MAP

WELL #	LAT.	LONG.
1	N 39.814735	W 80.765892
2	N 39.814774	W 80.765878
3	N 39.814814	W 80.765865
4	N 39.814854	W 80.765851
5	N 39.814894	W 80.765838
6	N 39.814934	W 80.765824

WB3-NF WELL COORDINATES  
WELL ELEVATIONS = 1237.45

	LATITUDE	LONGITUDE
MND 23 WELL PAD ACCESS ROAD ENTRANCE	N 39.818883	W 80.764041
MND 11 WELL PAD ACCESS ROAD ENTRANCE	N 39.819895	W 80.757249

RECORD OWNER	RECORD LOT #	RECORD AREA OF LOT	AREA WITHIN LOD
HG ENERGY PROPERTY	TM 4 PARCEL 14	121,531 AC.	18,979 AC.
NIXON RIDGE LN ROW	N/A	N/A	0,075 AC.
TOTAL LIMIT OF DISTURBANCE			19,004 AC.

REVISION	DATE	DESCRIPTION
1	01/24/2019	REVISED WELL PAD DIMENSIONS
2	02/01/2019	REVISED WELL PAD DIMENSIONS
3	02/05/2019	REVISED CELLAR DETAIL
4	04/25/2019	REVISED TO INCLUDE ACCESS TO PUBLIC ROAD
5	05/17/2019	REVISIONS TO PERMITS AND GENERAL NOTES
6	06/23/2019	REVISED PER WVDOT COMMENTS



TITLE SHEET  
HG MND 23  
MARSHALL COUNTY  
WEST VIRGINIA

PREPARED FOR  
**HG ENERGY II APPALACHIA, LLC**  
PARKERSBURG, WEST VIRGINIA

APPROVED MEP 01/16/2019  
CHECKED MEP 01/02/2019  
DRAWN MEP 12/20/2018  
PROJECT No. 4000-14007837  
DRAWING NUMBER  
PA007837-01  
SHEET 1



**WEST VIRGINIA 811** CALL BEFORE YOU DIG! Dial 811 or 800.245.4848  
New Utility of West Virginia

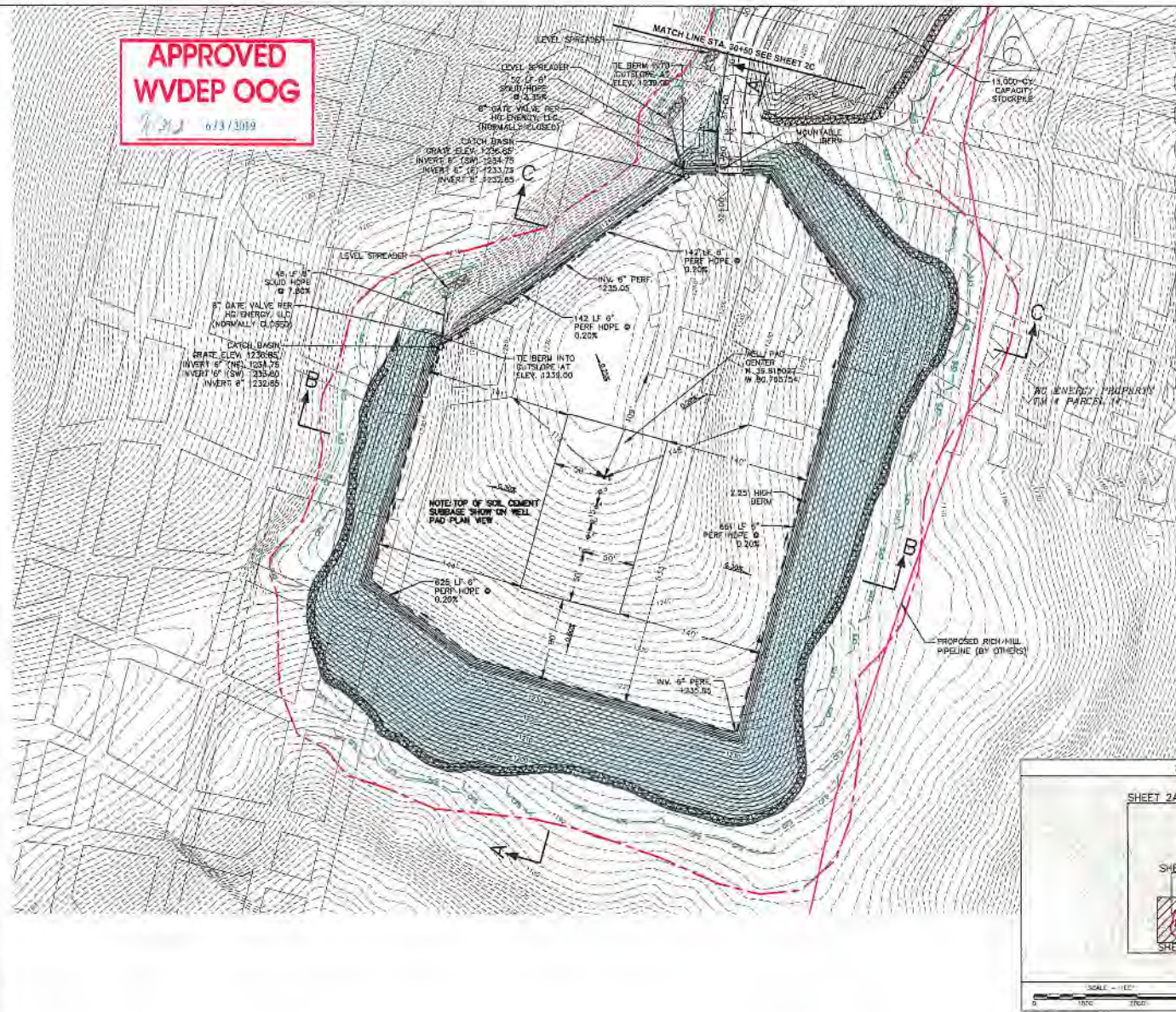
1. SERVICE UTILITY LINES ARE NOT SHOWN ON THIS PLAN. THE CONTRACTOR SHALL BE RESPONSIBLE FOR LOCATING UNDERGROUND UTILITIES PRIOR TO ANY NECESSARY TO EXHIBIT CONTRACTUAL SERVICE.

S:\PROJECT FILES\4000-14007837 HG MND 23\DRAWINGS\0607837 HG MND 23 TITLE SHEET.DWG/29/2019 11:51 AM



**APPROVED WVDEP OOG**  
 6/13/2019

PROJECT: FILE:V100-14507837 HG MND 23 SUBDIVISION 0409/0537 MND 23 EXPANDED AND 1.1.MND 23/29/2016 1.05 PM



Estimated Gross Material Volume (CY)  
 Final Development - Gravel Option

Item	Gravel	Fill	Structure
LAND 23 Pad	19,400	48,476	450
Access Road	100	500	450
TOTAL	69,300	99,426	900
Final Site Material			430,024

Grassed Topsoil (L) or Latchwork  
 1) Seed Pans 1,000  
 2) Topsoil 1,000  
 3) Topsoil 1,000  
 4) Topsoil 1,000  
 5) Topsoil 1,000  
 6) Topsoil 1,000  
 7) Topsoil 1,000  
 8) Topsoil 1,000  
 9) Topsoil 1,000  
 10) Topsoil 1,000  
 11) Topsoil 1,000  
 12) Topsoil 1,000  
 13) Topsoil 1,000  
 14) Topsoil 1,000  
 15) Topsoil 1,000  
 16) Topsoil 1,000  
 17) Topsoil 1,000  
 18) Topsoil 1,000  
 19) Topsoil 1,000  
 20) Topsoil 1,000  
 21) Topsoil 1,000  
 22) Topsoil 1,000  
 23) Topsoil 1,000  
 24) Topsoil 1,000  
 25) Topsoil 1,000  
 26) Topsoil 1,000  
 27) Topsoil 1,000  
 28) Topsoil 1,000  
 29) Topsoil 1,000  
 30) Topsoil 1,000  
 31) Topsoil 1,000  
 32) Topsoil 1,000  
 33) Topsoil 1,000  
 34) Topsoil 1,000  
 35) Topsoil 1,000  
 36) Topsoil 1,000  
 37) Topsoil 1,000  
 38) Topsoil 1,000  
 39) Topsoil 1,000  
 40) Topsoil 1,000  
 41) Topsoil 1,000  
 42) Topsoil 1,000  
 43) Topsoil 1,000  
 44) Topsoil 1,000  
 45) Topsoil 1,000  
 46) Topsoil 1,000  
 47) Topsoil 1,000  
 48) Topsoil 1,000  
 49) Topsoil 1,000  
 50) Topsoil 1,000  
 51) Topsoil 1,000  
 52) Topsoil 1,000  
 53) Topsoil 1,000  
 54) Topsoil 1,000  
 55) Topsoil 1,000  
 56) Topsoil 1,000  
 57) Topsoil 1,000  
 58) Topsoil 1,000  
 59) Topsoil 1,000  
 60) Topsoil 1,000  
 61) Topsoil 1,000  
 62) Topsoil 1,000  
 63) Topsoil 1,000  
 64) Topsoil 1,000  
 65) Topsoil 1,000  
 66) Topsoil 1,000  
 67) Topsoil 1,000  
 68) Topsoil 1,000  
 69) Topsoil 1,000  
 70) Topsoil 1,000  
 71) Topsoil 1,000  
 72) Topsoil 1,000  
 73) Topsoil 1,000  
 74) Topsoil 1,000  
 75) Topsoil 1,000  
 76) Topsoil 1,000  
 77) Topsoil 1,000  
 78) Topsoil 1,000  
 79) Topsoil 1,000  
 80) Topsoil 1,000  
 81) Topsoil 1,000  
 82) Topsoil 1,000  
 83) Topsoil 1,000  
 84) Topsoil 1,000  
 85) Topsoil 1,000  
 86) Topsoil 1,000  
 87) Topsoil 1,000  
 88) Topsoil 1,000  
 89) Topsoil 1,000  
 90) Topsoil 1,000  
 91) Topsoil 1,000  
 92) Topsoil 1,000  
 93) Topsoil 1,000  
 94) Topsoil 1,000  
 95) Topsoil 1,000  
 96) Topsoil 1,000  
 97) Topsoil 1,000  
 98) Topsoil 1,000  
 99) Topsoil 1,000  
 100) Topsoil 1,000

Estimated Overall Quantities

Item	Material	Structure	Total
Gravel	19,400	1,000	20,400
Fill	48,476	1,000	49,476
Structure	450	1,000	1,450
TOTAL	68,326	3,000	71,326

Estimated Total Land of Disturbance (Acres)

Item	Material	Structure	Total
Gravel	19,400	1,000	20,400
Fill	48,476	1,000	49,476
Structure	450	1,000	1,450
TOTAL	68,326	3,000	71,326

- LEGEND**
- ROCK CHECK LAW
  - TRAMP APRON
  - ACCESS ROADWAY CHANNEL
  - COMPOST FILTER SOCK 12" UNLESS OTHERWISE NOTED
  - STACKED COMPOST FILTER SOCK 12"
  - APPROXIMATE LIMITS OF DISTURBANCE
  - EXISTING INDEX CONTOURS
  - EXISTING INTERIMENTS CONTOUR
  - PROPOSED SURFACE INDEX CONTOUR
  - PROPOSED SURFACE INTERIMENTS CONTOUR
  - EXISTING MATERIAL MINE WORKINGS
  - MURRAY ENERGY PROPOSED WASTEWATER PIPELINE (BY OTHERS)
  - APPROXIMATE PROPERTY BOUNDARY

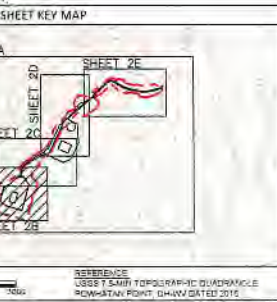


- NOTES**
- ALL DRAWINGS SHALL BE IN ACCORDANCE WITH THE LATEST EDITIONS OF THE NATIONAL FIRE PROTECTION ASSOCIATION (NFPA) 921, 901, 902, 903, 904, 905, 906, 907, 908, 909, 910, 911, 912, 913, 914, 915, 916, 917, 918, 919, 920, 921, 922, 923, 924, 925, 926, 927, 928, 929, 930, 931, 932, 933, 934, 935, 936, 937, 938, 939, 940, 941, 942, 943, 944, 945, 946, 947, 948, 949, 950, 951, 952, 953, 954, 955, 956, 957, 958, 959, 960, 961, 962, 963, 964, 965, 966, 967, 968, 969, 970, 971, 972, 973, 974, 975, 976, 977, 978, 979, 980, 981, 982, 983, 984, 985, 986, 987, 988, 989, 990, 991, 992, 993, 994, 995, 996, 997, 998, 999, 1000.

**WELL #**

WELL #	LAT.	LONG.
1	N 39.814725	W 80.765882
2	N 39.814774	W 80.765876
3	N 39.814814	W 80.765885
4	N 39.814854	W 80.765881
5	N 39.814894	W 80.765878
6	N 39.814934	W 80.765874

WELL ELEVATIONS = 1237.45



**SITE DEVELOPMENT PLAN**  
 HG MND 23  
 MARSHALL COUNTY  
 WEST VIRGINIA  
 PREPARED FOR  
 HG ENERGY II APPALACHIA, LLC  
 PARKERSBURG, WEST VIRGINIA

APPROVED: 06/13/2019  
 CHECKED: 06/13/2019  
 DRAWN: 06/13/2019  
 PROJECT NO.: 0200-14507837  
 DRAWING NUMBER: PADO7837\_01  
 SHEET 2B

**WEST VIRGINIA** **CALL BEFORE YOU DIG!**

Dial 811 or 800.245.4848  
 West Virginia Department of Transportation

COORDINATES: WEST VIRGINIA STATE PLANES, NAD 83 DATUM, NORTH ZONE

**Penn E&R**  
 Environmental & Restoration, Inc.  
 111 MAIN COURT, PITTSBURGH, PA 15206  
 412-729-1222