



west virginia department of environmental protection

Office of Oil and Gas
601 57th Street, S.E.
Charleston, WV 25304
(304) 926-0450
fax: (304) 926-0452

Austin Caperton, Cabinet Secretary
www.dep.wv.gov

Wednesday, January 29, 2020
WELL WORK PERMIT
Horizontal 6A / New Drill

SWN PRODUCTION COMPANY, LLC
POST OFFICE BOX 12359
SPRING, TX 77391-4954

Re: Permit approval for CHARLES JAMISON MSH 10H
47-051-02301-00-00

This well work permit is evidence of permission granted to perform the specified well work at the location described on the attached pages and located on the attached plat, subject to the provisions of Chapter 22 of the West Virginia Code of 1931, as amended, and all rules and regulations promulgated thereunder, and to any additional specific conditions and provisions outlined in the pages attached hereto. Notification shall be given by the operator to the Oil and Gas Inspector at least 24 hours prior to the construction of roads, locations, and/or pits for any permitted work. In addition, the well operator shall notify the same inspector 24 hours before any actual well work is commenced and prior to running and cementing casing. Spills or emergency discharges must be promptly reported by the operator to 1-800-642-3074 and to the Oil and Gas Inspector.

Please be advised that form WR-35, Well Operators Report of Well Work is to be submitted to this office within 90 days of completion of permitted well work, as should form WR-34 Discharge Monitoring Report within 30 days of discharge of pits, if applicable. Failure to abide by all statutory and regulatory provisions governing all duties and operations hereunder may result in suspension or revocation of this permit and, in addition, may result in civil and/or criminal penalties being imposed upon the operators.

Per 35 CSR 4-5.2.g this permit will expire in two (2) years from the issue date unless permitted well work is commenced. If there are any questions, please feel free to contact me at (304) 926- 0450.

James A. Martin
Chief

Operator's Well Number: CHARLES JAMISON MSH 10H
Farm Name: CHARLES AND JEAN JAMISON
U.S. WELL NUMBER: 47-051-02301-00-00
Horizontal 6A New Drill
Date Issued: 1/29/2020

PERMIT CONDITIONS

West Virginia Code § 22-6A-8(d) allows the Office of Oil and Gas to place specific conditions upon this permit. Permit conditions have the same effect as law. Failure to adhere to the specified permit conditions may result in enforcement action.

CONDITIONS

1. This proposed activity may require permit coverage from the United States Army Corps of Engineers (USACE). Through this permit, you are hereby being advised to consult with USACE regarding this proposed activity.
2. If the operator encounters an unanticipated void, or an anticipated void at an unanticipated depth, the operator shall notify the inspector within 24 hours. Modifications to the casing program may be necessary to comply with W. Va. Code § 22-6A-5a (12), which requires drilling to a minimum depth of thirty feet below the bottom of the void, and installing a minimum of twenty (20) feet of casing. Under no circumstance should the operator drill more than one hundred (100) feet below the bottom of the void or install less than twenty (20) feet of casing below the bottom of the void.
3. When compacting fills, each lift before compaction shall not be more than 12 inches in height, and the moisture content of the fill material shall be within limits as determined by the Standard Proctor Density test of the actual soils used in specific engineered fill, ASTM D698, Standard Test Method for Laboratory Compaction Characteristics of Soil Using Standard Effort, to achieve 95 % compaction of the optimum density. Each lift shall be tested for compaction, with a minimum of two tests per lift per acre of fill. All test results shall be maintained on site and available for review.
4. Operator shall install signage per § 22-6A-8g (6) (B) at all source water locations included in their approved water management plan within 24 hours of water management plan activation.
5. Oil and gas water supply wells will be registered with the Office of Oil and Gas and all such wells will be constructed and plugged in accordance with the standards of the Bureau for Public Health set forth in its Legislative rule entitled *Water Well Regulations*, 64 C.S.R. 19. Operator is to contact the Bureau of Public Health regarding permit requirements. In lieu of plugging, the operator may transfer the well to the surface owner upon agreement of the parties. All drinking water wells within fifteen hundred feet of the water supply well shall be flow tested by the operator upon request of the drinking well owner prior to operating the water supply well.
6. Pursuant to the requirements pertaining to the sampling of domestic water supply wells/springs the operator shall, no later than thirty (30) days after receipt of analytical data provide a written copy to the Chief and any of the users who may have requested such analyses.
7. 24 hours prior to the initiation of the completion process the operator shall notify the Chief or his designee.
8. During the completion process the operator shall monitor annular pressures and report any anomaly noticed to the chief or his designee immediately.
9. If any explosion or other accident causing loss of life or serious personal injury occurs in or about a well or well work on a well, the well operator or its contractor shall give notice, stating the particulars of the explosion or accident, to the oil and gas inspector and the Chief, within 24 hours of said accident.
10. During the casing and cementing process, in the event cement does not return to the surface, the oil and gas inspector shall be notified within 24 hours.

API Number: _____

PERMIT CONDITIONS

11. The operator shall provide to the Office of Oil and Gas the dates of each of the following within 30 days of their occurrence: completion of construction of the well pad, commencement of drilling, cessation of drilling, completion of any other permitted well work, and completion of the well. Such notice shall be provided by sending an email to DEPOOGNotify@wv.gov.

STATE OF WEST VIRGINIA
DEPARTMENT OF ENVIRONMENTAL PROTECTION, OFFICE OF OIL AND GAS
WELL WORK PERMIT APPLICATION

1) Well Operator: SWN Production Co., LLC 494512924 Marshall 7-Liberty 278-Cameron
Operator ID County District Quadrangle

2) Operator's Well Number: Charles Jamison MSH 10H Well Pad Name: Charles Jamison MSH

3) Farm Name/Surface Owner: Charles & Jean Jamison Public Road Access: Grapevine Ridge Drive

4) Elevation, current ground: 1358' Elevation, proposed post-construction: 1335'

5) Well Type (a) Gas Oil Underground Storage

Other _____

(b) If Gas Shallow Deep

Horizontal

6) Existing Pad: Yes or No No

J
8/21/19

7) Proposed Target Formation(s), Depth(s), Anticipated Thickness and Expected Pressure(s):
Target Formation- Marcellus, Down-Dip Well to the South, Target Top TVD- 7283', Target Base TVD- 7327', Anticipated Thickness- 44', Associated Pressure- 4763

8) Proposed Total Vertical Depth: 7309' ✓

9) Formation at Total Vertical Depth: Marcellus

10) Proposed Total Measured Depth: 23,875' ✓

11) Proposed Horizontal Leg Length: 15,858.91' ✓

12) Approximate Fresh Water Strata Depths: 326'

13) Method to Determine Fresh Water Depths: Covered water wells within radius, unknown depth, surface elevation correlates to 325' TVD, less than alternate min

14) Approximate Saltwater Depths: 1121' Salinity Profile

15) Approximate Coal Seam Depths: 1119'

16) Approximate Depth to Possible Void (coal mine, karst, other): None that we are aware of

17) Does Proposed well location contain coal seams directly overlying or adjacent to an active mine? Yes No

(a) If Yes, provide Mine Info: Name: McElroy Mine/Marshall County Mine
Depth: 1060'
Seam: Pittsburgh
Owner: Murray Energy Corporation

RECEIVED
Office of Oil and Gas

DEC 20 2019

WV Department of
Environmental Protection

WW-6B
(04/15)

API NO. 47-051 **4705102301**
 OPERATOR WELL NO. Charles Jamison MSH 10H
 Well Pad Name: Charles Jamison MSH

18)

CASING AND TUBING PROGRAM

TYPE	Size (in)	New or Used	Grade	Weight per ft. (lb/ft)	FOOTAGE: For Drilling (ft)	INTERVALS: Left in Well (ft)	CEMENT: Fill-up (Cu. Ft.)/CTS
Conductor	20"	New	H-40	94#	100'	100' ✓	CTS
Fresh Water	13 3/8"	New	H-40	48#	440'	440' ✓	427 sx/CTS
Coal	See	Interm	Casing				
Intermediate	9 5/8"	New	J-55	36#	2617'	2617' ✓	1020 sx/CTS
Production	5 1/2"	New	HP-110	20#	23,875"	23,875' ✓	lead 551sx tail 4198sx/100' inside Interval
Tubing							
Liners							

ju 5/21/19

TYPE	Size (in)	Wellbore Diameter (in)	Wall Thickness (in)	Burst Pressure (psi)	Anticipated Max. Internal Pressure (psi)	Cement Type	Cement Yield (cu. ft./k)
Conductor	20"	30"	0.25	2120	81	Class A	1.19/50% Excess
Fresh Water	13 3/8"	17.5"	0.380	2740	633	Class A	1.19/50% Excess
Coal	See	Interm. Casing					
Intermediate	9 5/8"	12 1/4"	0.395	3950	1768	Class A	1.19/50% Excess
Production	5 1/2"	8 3/4"	0.361	12360	9500	Class A	1.20/50% Excess
Tubing							
Liners							

PACKERS

Kind:				
Sizes:				
Depths Set:				

RECEIVED
Office of Oil and Gas

APR 20 2019

WV Department of
Environmental Protection

ju
5/13/19

19) Describe proposed well work, including the drilling and plugging back of any pilot hole:

Drill and stimulate any potential zones between and including the Benson to Marcellus. **If we should encounter a void place basket above and below void area- balance cement to bottom of void and grout from basket to surface or run external casing packer/cementing stage tool above void interval and perform 2 stage cementing operation dependent upon depth of void. Run casing not less than 20' below void nor more than 75' below void. (*If freshwater is encountered deeper than anticipated it must be protected, set casing 50' below and cts.)

20) Describe fracturing/stimulating methods in detail, including anticipated max pressure and max rate:

Well will be perforated within the target formation and stimulated with water, sand and chemical additives at a high rate. The well will be produced through surface facilities consisting of high pressure production units, vertical separation units, water and oil storage tanks. Max pressure and anticipated max rate ~9000 psig @ 100 barrels per minute.

21) Total Area to be disturbed, including roads, stockpile area, pits, etc., (acres): 16.54

22) Area to be disturbed for well pad only, less access road (acres): 5.87

23) Describe centralizer placement for each casing string:

All casing strings will be ran with a centralizer at a minimum of 1 per every 3 joints of casing.

24) Describe all cement additives associated with each cement type:

See Attachment ***

25) Proposed borehole conditioning procedures:

All boreholes will be conditioned with circulation and rotation for a minimum of one bottoms up and continuing until operator is satisfied with borehole conditions.

RECEIVED
Office of Oil and Gas

20 2019

WV Department of
Environmental Protection

*Note: Attach additional sheets as needed.

4705102301

Schlumberger Cement Additives

	Product Name	Product Use	Chemical Name	CAS Number
Surface	S001	accelerator	calcium chloride up to 3%	10043-52-4
	S001	accelerator	calcium chloride	10043-52-4
Intermediate	D080	dispersant	sodium polynaphthalene sulfonate	9008-63-3
	D801	retarder	aromatic polymer derivative	proprietary
	D047	antifoam	polypropylene glycol	25322-69-4
Kick Off Plug	D167	fluid loss	aliphatic amide polymer	proprietary
	D154	extender	non-crystalline silica	7631-86-9
	D400	gas migration	boric acid	10043-35-3
Production-Lead	D046	antifoam	polypropylene glycol	25322-69-4
			fullers earth (attapulgate)	8031-18-3
	D201	retarder	chrySTALLINE silica	14808-60-7
			metal oxide	proprietary
	D202	dispersant	sulphonated synthetic polymer	proprietary
			formaldehyde (impurity)	proprietary
Production-Tail	D046	antifoam	polypropylene glycol	25322-69-4
			fullers earth (attapulgate)	8031-18-3
	D167	fluid loss	aliphatic amide polymer	proprietary
	D065	dispersant	sodium polynaphthalene sulfonate	9008-63-3
			sodium sulfate	7757-82-6
	D201	retarder	chrySTALLINE silica	14808-60-7
			metal oxide	proprietary
D153	anti-settling	chrySTALLINE silica	14808-60-7	

Rev. 5/18/2018

RECEIVED
Office of Oil and Gas



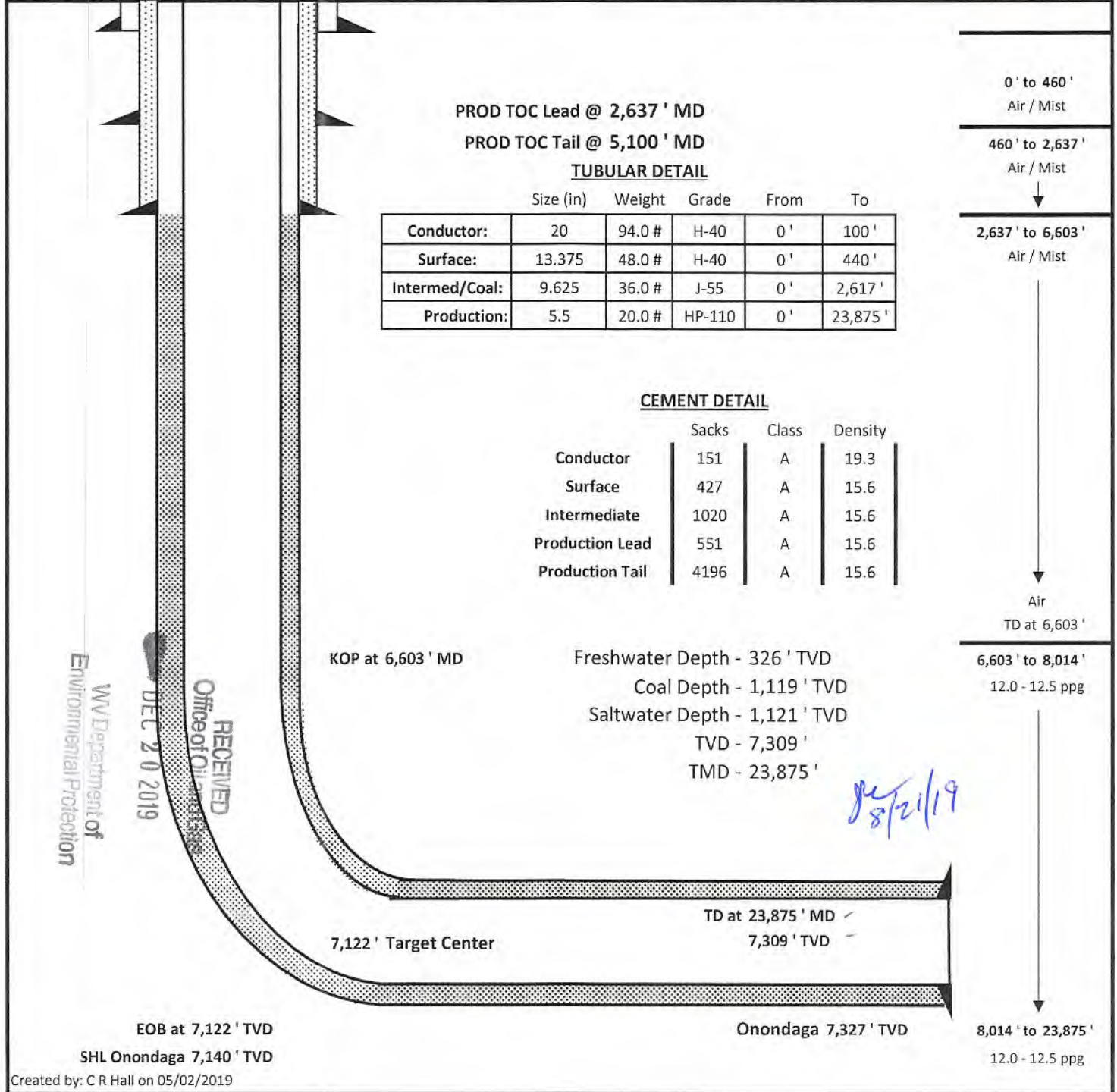
30 2019

WV Department of
Environmental Protection

4705102301

Southwestern Energy Company	Proposed Drilling Program
------------------------------------	----------------------------------

Well: CHARLES JAMISON MSH 10 Field: VICTORY FIELD WET County: MARSHALL SHL: 39.7919 Latitude -80.6076 Longitude BHL: 39.7595 Latitude -80.5785 Longitude KB Elev: 1,361 ft MSL KB: 26 ft AGL	Re-entry Rig: TBD Prospect: VICTORY State: WV GL Elev: 1,335 ft MSL
--	--

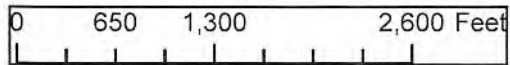


Charles Jamison MSH Pad Coal Map



Legend

- Jamison Well Pad
- Underground Mining



RECEIVED
Office of Oil and Gas

DEC 20 2019

WV Department of
Environmental Protection

Area of Review

4705102301

API	Operator	Status	Latitude	Longitude	Vertical TD	Producing Formation	Producing Zones Not Perforated
4705100411	Consolidated Coal Company	PLUGGED	39.78952	-80.60709	2952	BIG INJUN	N/A
4705100409	Consolidated Coal Company	PLUGGED	39.796581	-80.609453	2500	BIG INJUN	N/A
4705130282	Tri-State Pipe Company, Inc	N/A	39.797451	-80.609453	3142	GORDON	N/A
4705170457	Unknown	N/A	39.79887	-80.609647	N/A	N/A	N/A
4705100378	Manufacture Light & Heat Company	PLUGGED	39.791166	-80.603436	N/A	BIG INJUN	N/A
4705130178	Interstate Pipe & Supply	PLUGGED	39.791361	-80.606444	2859	GORDON	N/A
4705100426	Consolidated Coal Company	PLUGGED	39.790731	-80.605316	2217	BIG INJUN	N/A
4705170450	Unknown	N/A	39.789133	-80.60551	N/A	N/A	N/A
4705170449	Unknown	N/A	39.788988	-80.604194	N/A	N/A	N/A
4705170448	Unknown	N/A	39.788408	-80.603067	N/A	N/A	N/A
4705100376	Manufacture Light & Heat Company	PLUGGED	39.788991	-80.599676	N/A	BIG INJUN	N/A
4705130145	Interstate Pipe & Supply	PLUGGED	39.788461	-80.598736	3118	GORDON	N/A
4705100394	Manufacture Light & Heat Company	PLUGGED	39.786526	-80.600991	2320	BIG INJUN	N/A
4705130176	Interstate Pipe & Supply	PLUGGED	39.785801	-80.598548	2967	GORDON	N/A
4705100371	Columbia Gas Transmission Corporation	ACTIVE	39.784641	-80.600615	2220	BIG INJUN	N/A
4705100757	Columbia Gas Transmission Corporation	ACTIVE	39.781451	-80.600051	3005	FIFTH	N/A
4705100094	Columbia Gas Transmission Corporation	ACTIVE	39.784496	-80.595916	2842	GORDON	N/A
4705101123	CNX Gas Company LLC	ABANDONED	39.783191	-80.595352	837	N/A	N/A
4705101122	CNX Gas Company LLC	ACTIVE	39.782901	-80.593285	1110	PITTSBURGH COAL	N/A
4705100369	Manufacture Light & Heat Company	PLUGGED	39.778116	-80.595539	N/A	BIG INJUN	N/A
4705100157	Manufacture Light & Heat Company	ACTIVE	39.775651	-80.588398	3009	FOURTH	BIG INJUN
4705100148	Manufacture Light & Heat Company	PLUGGED	39.772751	-80.590653	2200	BIG INJUN	N/A
4705100145	Manufacture Light & Heat Company	PLUGGED	39.768691	-80.5837	3120	UPPER DEVONIAN	N/A
4705100355	Manufacture Light & Heat Company	PLUGGED	39.765791	-80.583136	3040	FIFTH	BIG INJUN
4705101103	CNX Gas Company LLC	ABANDONED	39.761934	-80.577619	683	PITTSBURGH COAL	N/A
4705101102	CNX Gas Company LLC	ACTIVE	39.761934	-80.577619	990	PITTSBURGH COAL	N/A
4705100360	Manufacture Light & Heat Company	PLUGGED	39.761441	-80.583512	1650	BIG INJUN	N/A
4705100356	Manufacture Light & Heat Company	ACTIVE	39.758976	-80.579232	2806	FIFTH	BIG INJUN

RECEIVED
Office of Oil and Gas

DEC 20 2019

WV Department of
Environmental Protection

4705102901

WW-9
(4/16)

API Number 47 - 051 -
Operator's Well No. Charles Jamison MSH 10H

STATE OF WEST VIRGINIA
DEPARTMENT OF ENVIRONMENTAL PROTECTION
OFFICE OF OIL AND GAS

FLUIDS/ CUTTINGS DISPOSAL & RECLAMATION PLAN

Operator Name SWN Production Co., LLC OP Code 494512924

Watershed (HUC 10) Maggoty Run Quadrangle Cameron

Do you anticipate using more than 5,000 bbls of water to complete the proposed well work? Yes No

Will a pit be used? Yes No

If so, please describe anticipated pit waste: _____

Will a synthetic liner be used in the pit? Yes No If so, what ml.? _____

Proposed Disposal Method For Treated Pit Wastes:

- Land Application
- Underground Injection (UIC Permit Number _____)
- Reuse (at API Number _____)
- Off Site Disposal (Supply form WW-9 for disposal location)
- Other (Explain _____)



Will closed loop system be used? If so, describe: Yes- See Attachment 3A

Drilling medium anticipated for this well (vertical and horizontal)? Air, freshwater, oil based, etc. Air drill to KOP, fluid drill with SOBM from KOP to TD

-If oil based, what type? Synthetic, petroleum, etc. Synthetic Oil Base

Additives to be used in drilling medium? Attachment 3B

Drill cuttings disposal method? Leave in pit, landfill, removed offsite, etc. landfill

-If left in pit and plan to solidify what medium will be used? (cement, lime, sawdust)

-Landfill or offsite name/permit number? Meadowfill SWF- 1032, Short Creek SWF-1034, Carbon Limestone MSWL018781, Wetzel County 1021

Apex Sanitary Landfill 06-08438, Brooke Co SWF-1013,
Permittee shall provide written notice to the Office of Oil and Gas of any load of drill cuttings or associated waste rejected at any West Virginia solid waste facility. The notice shall be provided within 24 hours of rejection and the permittee shall also disclose where it was properly disposed.

I certify that I understand and agree to the terms and conditions of the GENERAL WATER POLLUTION PERMIT issued on August 1, 2005, by the Office of Oil and Gas of the West Virginia Department of Environmental Protection. I understand that the provisions of the permit are enforceable by law. Violations of any term or condition of the general permit and/or other applicable law or regulation can lead to enforcement action.

I certify under penalty of law that I have personally examined and am familiar with the information submitted on this application form and all attachments thereto and that, based on my inquiry of those individuals immediately responsible for obtaining the information, I believe that the information is true, accurate, and complete. I am aware that there are significant penalties for submitting false information, including the possibility of fine or imprisonment.

Company Official Signature *Brittany Woody*
Company Official (Typed Name) Brittany Woody
Company Official Title Senior Regulatory Analyst



Subscribed and sworn before me this 19th day of December, 20 19

Jessica L. VanGilder Notary Public

My commission expires 7-20-20

SWN Production Co., LLC

Proposed Revegetation Treatment: Acres Disturbed 16.54 Prevegetation pH

Lime as determined by pH test min. 2 Tons/acre or to correct to pH 5.87

Fertilizer type 10-20-20

Fertilizer amount 600 lbs/acre

Mulch Hay/Straw 2.5 Tons/acre

Seed Mixtures

Temporary

Permanent

Seed Type lbs/acre

Seed Type lbs/acre

Attachment 3C

Attach:

Drawing(s) of road, location, pit and proposed area for land application (unless engineered plans including this info have been provided)

Photocopied section of involved 7.5' topographic sheet.

Plan Approved by:

Jim Verbalan

Comments:

RECEIVED Office of Oil and Gas

DEC 20 2019

WV Department of Environmental Protection

Title: Oil and Gas Inspector

Date:

5/15/19

Field Reviewed?

() Yes

() No

Attachment 3A

CLOSED LOOP SYSTEM

The closed loop system is designed to eliminate the use of reserve pits by providing a higher level of solids control processing and using steel pits for capture of drill cuttings. The cuttings are then processed to achieve landfill requirements before hauling to approved landfills. The liquids are processed to recycle into the active mud system or to transfer to onsite temporary storage as needed.

The closed loop system consists of several sets of a shale gas separator (often called a 'methana'), several banks of solids shakers, high speed centrifuges (1 or 2) used to process the fluid portion of the mud system to remove low gravity solids, low speed centrifuge used for barite recovery in high weight liquid drilling systems, a dewatering system (for air intervals and if freshwater mud systems are in use) used to further clean liquids by flocculation and additional mechanical separation, associated open top tanks for processing liquids and capturing solids for disposal, and transfer pumps to move fluids through the processes. There is an area adjacent to the cuttings tanks (Red Zone) where a track hole is utilized to recover the processed cuttings for loading into containers for hauloff. (See attached schematic of a generic closed loop system layout)

Below are discussions of the processes used when drilling the air interval or liquids interval.

AIR DRILLING INTERVALS

During air drilling operations, flow from the rig will pass down the flowline to the Shale Gas Separator (sometimes called a methane) where gas and liquids/solids are separated. Gas is sent to the flare scrubber tank and is flared at the flare stack. Solids and fluids pass across a shaker system to separate solids from liquids. Solids pass into the cuttings tanks where they are captured for drying and hauloff to an approved landfill site. Liquids fall into a shaker tank and are collected by a centrifugal pump to be processed by the high speed centrifuge to further separate liquids and solids. Solids are then dumped into the cuttings tank for drying and hauloff. Liquids are further processed to remove additional low gravity solids before being reused or transferred to onsite storage.

LIQUIDS DRILLING (FRESHWATER, BRINE, SOBM)

When drilling is converted to liquids drilling, the shale gas separator and associated shaker tank are bypassed, and the liquids system is processed over the primary and drying shaker systems. Cuttings drop into the cuttings tank for additional processing. Any recoverable associated liquids attached to the cutting are recovered out the tank and processed through the low gravity (high speed) and barite recovery centrifuges (low speed) to further remove low gravity solids and to recover barite for reuse in the mud systems.

RECEIVED
Office of Oil and Gas

NOV 30 2019

WV Department of
Environmental Protection

Solids Control Layout



RECEIVED
Office of Oil and Gas

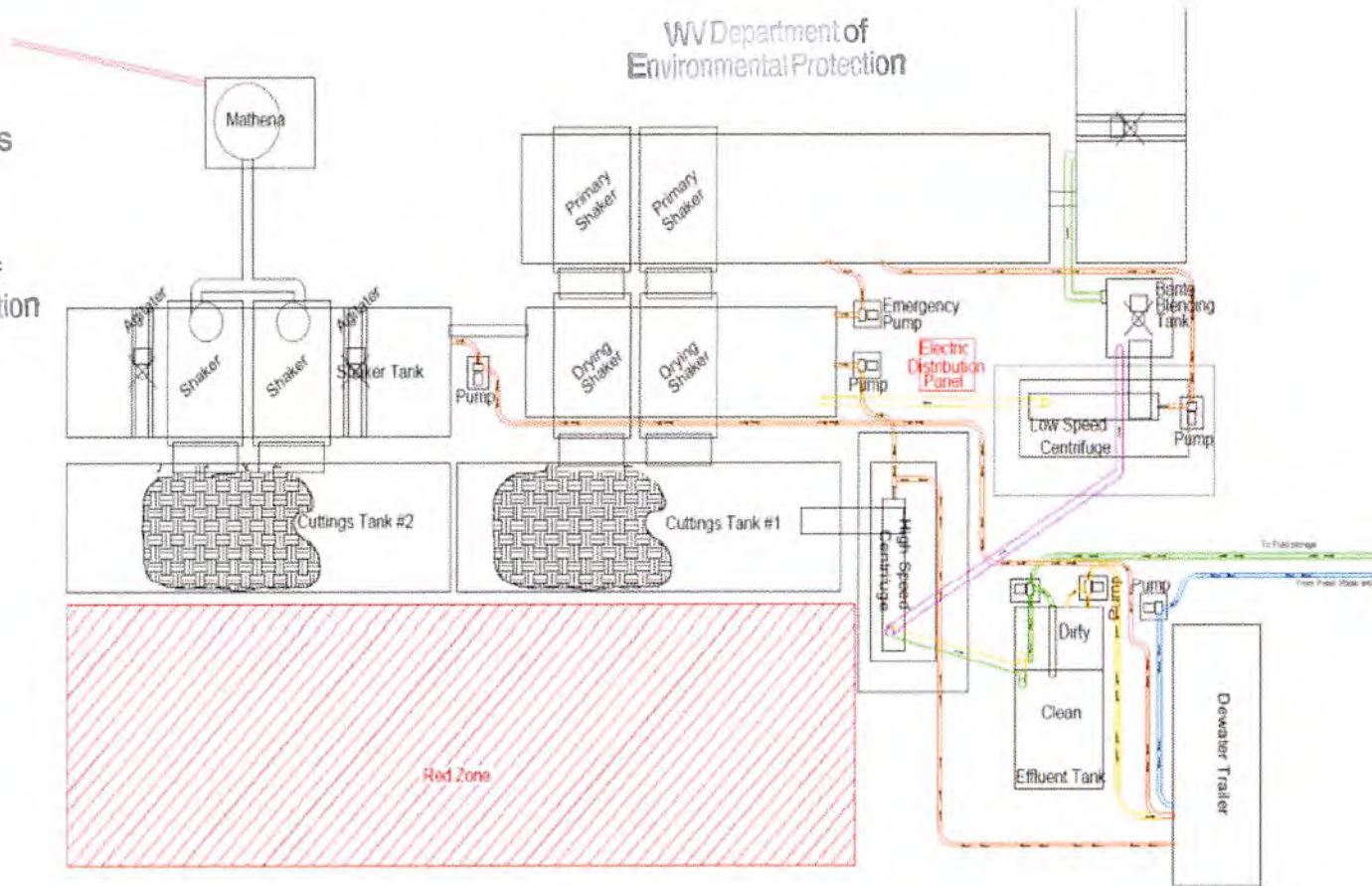
DEC 20 2019

WV Department of
Environmental Protection

RECEIVED
Office of Oil and Gas

DEC 20 2019

WV Department of
Environmental Protection



EXAMPLE SCHEMATIC FOR CLOSED LOOP SOLIDS CONTROL SYSTEM

Attachment 3B

Drilling Mediums

Surface/Coal(if present)/Freshwater Intervals:

Air

Freshwater (if needed based on conditions)

Intermediate/Coal (if present):

Air

Brine (In Gas Storage areas)

Organophilic Bentonite

Production Hole:

Air

Synthetic Oil (Base Fluid for mud system)

Barite

Calcium Chloride

Lime

Organophilic Bentonite

Primary and Secondary Emulsifiers

Gilsonite

Calcium Carbonate

Friction Reducers

RECEIVED
Office of Oil and Gas

20 2019

WV Department of
Environmental Protection



DEC 20 2019

WV Department of
Environmental Protection

WVD Seeding Specification

R₂ → V⁺
A

To Order Seed contact Lyndsi Eddy Flippo office 570-996-4271 cell 501-269-5451 lyndsi_eddy@swn.com (please allow 7 to 10 days for delivery)

NON-ORGANIC PROPERTIES

Seed Mixture: ROW Mix	SWN Supplied
Orchardgrass	40%
Timothy	15%
Annual Ryegrass	15%
Brown Top Millet	5%
Red Top	5%
Medium Red Clover	5%
White Clover	5%
Birdsfoot Trefoil	5%
Rough Bluegrass	5%
All legumes are innoculated at 5x normal rate	
Apply @ 100lbs per acre April 16th- Oct. 14th	
Apply @ 200lbs per acre Oct. 15th- April 15th PLUS 50lbs per acre of Winter Wheat	

SOIL AMENDMENTS

10-20-20 Fertilizer	*Apply @ 500lbs per Acre
Pelletized Lime	Apply @ 2 Tons per Acre
*unless otherwise dictated by soil test results	

Seeding Calculation Information:

1452' of 30' ROW/LOD is One Acre
871' of 50' ROW/LOD is One Acre
622' of 70' ROW/LOD is One Acre

Synopsis:

Every 622 linear feet in a 70' ROW/LOD, you should be using (2) 50lb bags of seed, (4) 50lb bags of fertilizer and (80) 50lb bags of Lime (2x seed in winter months + 50lb Winter Wheat/ac).

Special Considerations:

Landowner Special Considerations including CREP program participants require additional guidance that is not given here. Discuss these requirements with SWN supervision at the beginning of the project to allow time for special seed delivery.

ORGANIC PROPERTIES

Seed Mixture: SWN Production Organic Mix	SWN Supplied
Organic Timothy	50%
Organic Red or White Clover	50%
OR	
Organic Perennial Ryegrass	50%
Organic Red or White Clover	50%
Apply @ 100lbs per acre April 16th- Oct. 14th	
Apply @ 200lbs per acre Oct. 15th- April 15th	
Organic Fertilizer @ 200lbs per Acre	Pelletized Lime @ 2 Tons per Acre

WETLANDS (delineated as jurisdictional wetlands)

Seed Mixture: Wetland Mix	SWN Supplied
VA Wild Ryegrass	20%
Annual Ryegrass	20%
Fowl Bluegrass	20%
Cosmos 'Sensation'	10%
Redtop	5%
Golden Tickseed	5%
Maryland Senna	5%
Showy Tickseed	5%
Fox Sedge	2.5%
Soft Rush	2.5%
Woolgrass	2.5%
Swamp Verbena	2.5%
Apply @ 25lbs per acre April 16th- Oct. 14th	
Apply @ 50lbs per acre Oct. 15th- April 15th	
NO FERTILIZER OR LIME INSIDE WETLAND LIMITS	

MARCELLUS WELL DRILLING PROCEDURES AND WELL SITE SAFETY PLAN



SWN Production Company, LLC
1300 Fort Pierpont Drive, Suite 201
Morgantown, West Virginia 26508

API NO. 47-XXX-XXXXX
WELL NAME: Charles Jamison MSH 10H
Cameron QUAD
Liberty DISTRICT
Marshall COUNTY, WEST VIRGINIA

Submitted by:

Name: Brittany Woody

Date: 4/30/2019

Brittany Woody

Title: Senior Regulatory Analyst

SWN Production Co., LLC

Approved by:

Name: *Janie Anderson*

Date: 5/15/19

Title: *Oil & Gas Inspector*

Approved by:

Name: _____

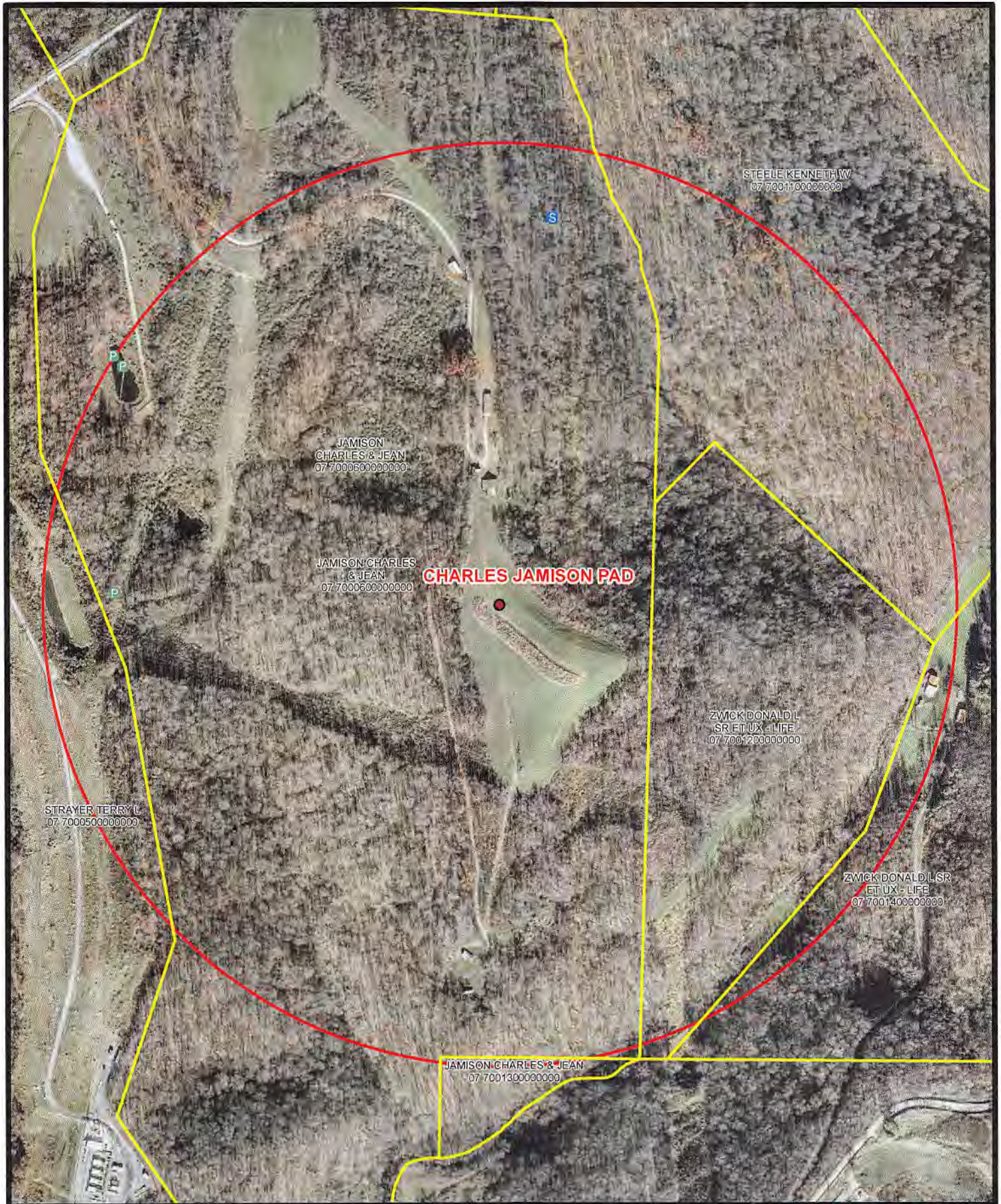
Date: _____



Title: _____

RECEIVED
Office of Oil and Gas




DEC 20 2019

WV Department of
Environmental Protection




 1 in = 417 ft


Coordinate System: NAD 1983 UTM Zone 17N
 Units: Meter

-  Pond
-  Spring
-  1500' Buffer

Coordinates: 39.792781, -80.608056

Water Purveyor Map
Well Pad: Charles Jamison
County: MSH



Date: 5/7/2018 Author: willisb

Document Path: K:\EandPWVD\Team Data\Regulatory\Bobby Willis\Maps\Water_Purveyor_Large_Landowner_CharlesJamisonPad.mxd

RECEIVED
Office of Oil and Gas

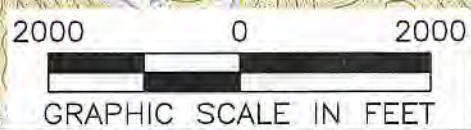
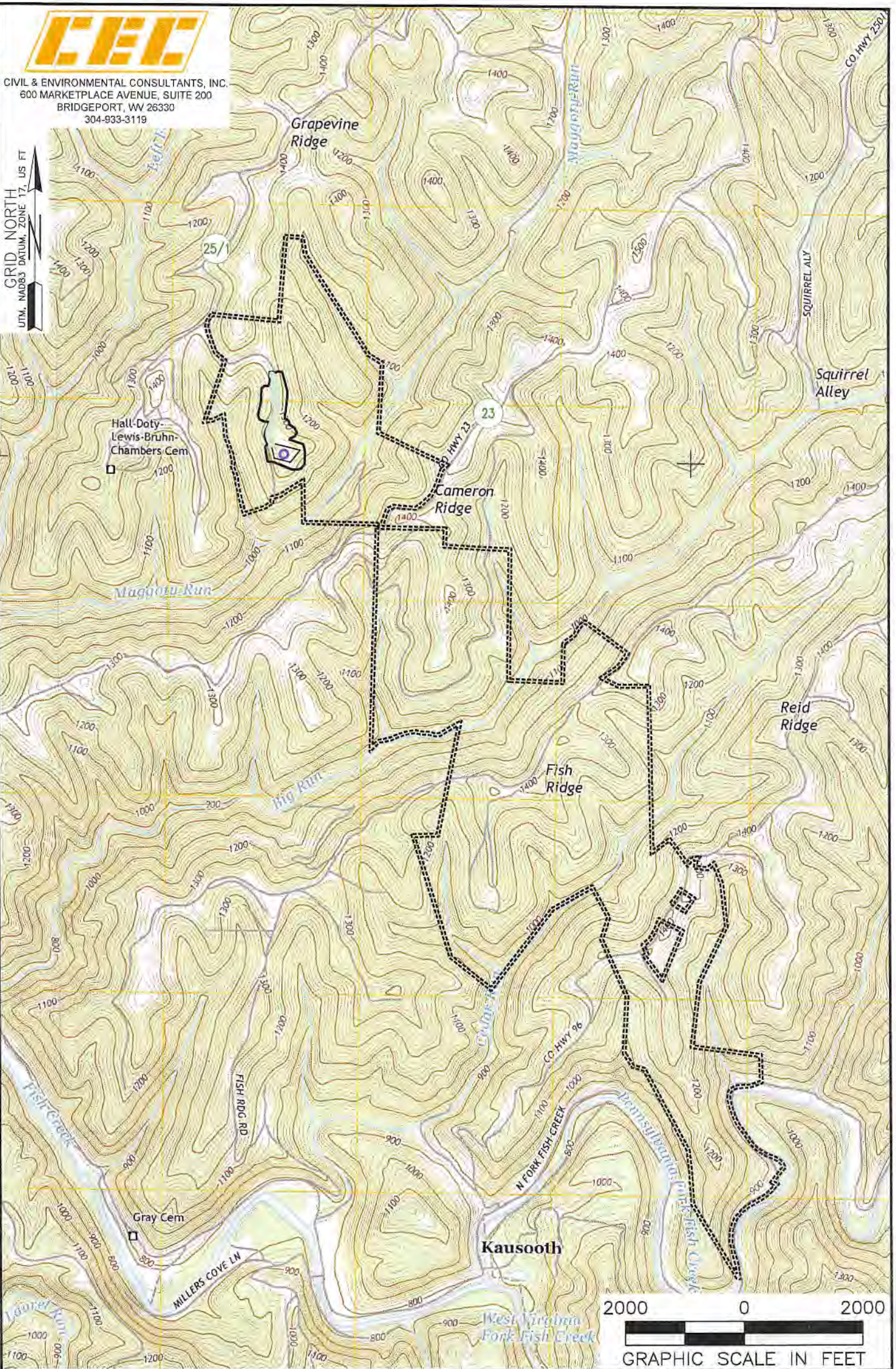
DEC 20 2019

WV Department of
Environmental Protection



CIVIL & ENVIRONMENTAL CONSULTANTS, INC.
 800 MARKETPLACE AVENUE, SUITE 200
 BRIDGEPORT, WV 26330
 304-933-3119

GRID NORTH
 UTM, NAD83 DATUM, ZONE 17, US FT



NOTES ON SURVEY

1. SURFACE AND ROYALTY OWNER INFORMATION AND THEIR BOUNDARIES SHOWN HEREON WERE PLOTTED FROM DEEDS AND/OR TAX PARCEL MAPS PROVIDED BY CLIENT AND/OR FIELD LOCATIONS.
2. THIS PLAT DOES NOT REPRESENT A BOUNDARY SURVEY OF THE PARCELS SHOWN HEREON.
4. ALL INSETS ARE GRID NORTH UNLESS OTHERWISE DEPICTED.

LEGEND:

- PROPOSED SURFACE HOLE / BOTTOM HOLE
- EXISTING / PRODUCING WELLHEAD
- LPL* LANDING POINT LOCATION
- FLOOD PLAIN
- ACCESS ROAD
- PUBLIC ROAD
- ACCESS ROAD TO PREV. SITE
- LEASE BOUNDARY
- PROPOSED PATH

WELL OPERATOR: SWN PRODUCTION COMPANY, LLC	WELL (FARM) NAME: CHARLES JAMISON MSH	WELL # 10H	SERIAL # XXXX
ADDRESS: 1300 FORT PIERPONT DRIVE, STE 201, MORGANTOWN, WV 26508	COUNTY - CODE MARSHALL - 051	DISTRICT; LIBERTY DISTRICT	
SURFACE OWNER: CHARLES AND JEAN JAMISON	USGS 7 1/2 QUADRANGLE MAP NAME CAMERON, WV		



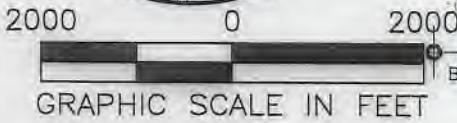
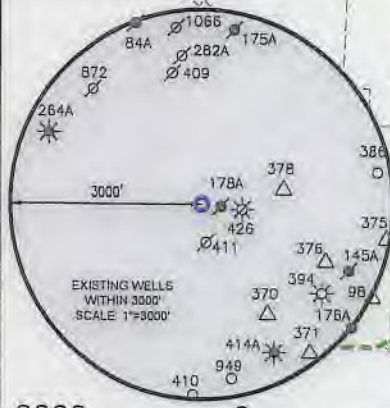
CIVIL & ENVIRONMENTAL CONSULTANTS, INC.
600 MARKETPLACE AVENUE, SUITE 200
BRIDGEPORT, WV 26330
304-933-3119

Latitude: 39°50'00"

SURFACE HOLE 6816'

Latitude: 39°47'30"

SURFACE HOLE LOCATION (SHL):
UTM (NAD83, ZONE 17, METERS): NORTHING: 4,404,732.262 EASTING: 533,597.563
LANDING POINT LOCATION (LHL):
UTM (NAD83, ZONE 17, METERS): NORTHING: 4,405,249.427 EASTING: 533,543.363
BOTTOM HOLE LOCATION (BHL):
UTM (NAD83, ZONE 17, METERS): NORTHING: 4,401,152.047 EASTING: 536,104.959



WELL RESTRICTIONS


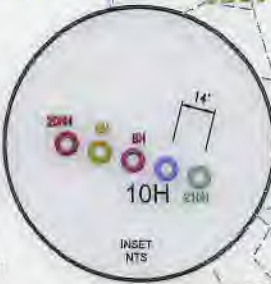
1. NO OCCUPIED DWELLINGS > 2500 SQ FT. WITHIN 625 FEET OF CENTER OF PAD.
2. NO AGRICULTURE BUILDINGS > 2500 SQ FT. WITHIN 625 FEET OF CENTER OF PAD.
3. WATER WELLS OR DEVELOPED SPRINGS ARE WITHIN 625 FEET OF PROPOSED WELL.
4. PERENNIAL STREAMS, LAKES, PONDS, OR RESERVOIRS WITHIN 600 FEET OF THE LIMITS OF DISTURBANCE.
5. NO NATURALLY PRODUCING TROUT STREAM WITHIN 300 FEET OF LIMITS OF DISTURBANCE.
6. NO GROUND INTAKE OR PUBLIC WATER SUPPLY WITHIN 1000 FEET OF WELL PAD, LIMITS OF DISTURBANCE, E & S CONTROLS OR PUBLIC WATER SUPPLY.

NOTES ON SURVEY

1. SURFACE AND ROYALTY OWNER INFORMATION AND THEIR BOUNDARIES SHOWN HEREON WERE PLOTTED FROM DEEDS AND/OR TAX PARCEL MAPS PROVIDED BY CLIENT AND/OR FIELD LOCATIONS.
2. THIS PLAT DOES NOT REPRESENT A BOUNDARY SURVEY OF THE PARCELS SHOWN HEREON.
4. ALL INSETS ARE GRID NORTH UNLESS OTHERWISE DEPICTED.

I, THE UNDERSIGNED, HEREBY CERTIFY THAT THIS PLAT IS CORRECT TO THE BEST OF MY KNOWLEDGE AND BELIEF AND SHOWS ALL THE INFORMATION REQUIRED BY LAW AND REGULATIONS ISSUED AND PRESCRIBED BY THE DEPARTMENT OF ENVIRONMENTAL PROTECTION.

P.S. 991



COMPANY:
SWN Production Company, LLC

(+) DENOTES LOCATION OF WELL ON UNITED STATES TOPOGRAPHIC MAPS
WVDEP
OFFICE OF OIL & GAS
601 57TH STREET
CHARLESTON, WV 25034

MINIMUM DEGREE OF ACCURACY: 1/200
PROVEN SOURCE OF ELEVATION: SURVEY GRADE GPS (NAVD 88, US FT)

CHARLES JAMISON MSH
OPERATOR'S WELL #: 10H
API WELL #: 47 051 02301
STATE COUNTY PERMIT

WELL TYPE: OIL WASTE DISPOSAL PRODUCTION DEEP GAS LIQUID INJECTION STORAGE SHALLOW

WATERSHED: MAGGOTY RUN ELEVATION: 1335.0'

DISTRICT: LIBERTY DISTRICT COUNTY: MARSHALL QUADRANGLE: CAMERON

SURFACE OWNER: CHARLES AND JEAN JAMISON ACREAGE: 97.2±

OIL & GAS ROYALTY OWNER: CHARLES AND JEAN JAMISON ACREAGE: 97.2±

DRILL DRILL DEEPER REDRILL FRACTURE OR STIMULATE PLUG OFF OLD FORMATION PERFORATE NEW FORMATION

CONVERT PLUG & ABANDON CLEAN OUT & REPLUG OTHER CHANGE (SPECIFY)

TARGET FORMATION: MARCELLUS ESTIMATED DEPTH: 7,309 TVD 23,875.30 TMD

WELL OPERATOR: SWN PRODUCTION COMPANY, LLC DESIGNATED AGENT: BRITTANY WOODY
ADDRESS: 1300 FORT PIERPONT DRIVE, STE 201 ADDRESS: 1300 FORT PIERPONT DRIVE, STE 201
CITY: MORGANTOWN STATE: WV ZIP CODE: 26508 CITY: MORGANTOWN STATE: WV ZIP CODE: 26508

LEGEND:	— SURVEYED BOUNDARY	REVISIONS:	DATE: 08-06-2019
○ PROPOSED SURFACE HOLE / BOTTOM HOLE	— DRILLING UNIT		
⊙ EXISTING / PRODUCING WELLHEAD	===== LEASE BOUNDARY		
LPL* LANDING POINT LOCATION	— PROPOSED PATH		
⊙ EXISTING WATER WELL			
⊙ EXISTING SPRING			
			DRAWN BY: K.E.S.
			SCALE: 1" = 2000'
			DRAWING NO: 170-426
			WELL LOCATION PLAT



CIVIL & ENVIRONMENTAL CONSULTANTS, INC.
 600 MARKETPLACE AVENUE, SUITE 200
 BRIDGEPORT, WV 26330
 304-933-3119

WELL BORE TABLE FOR SURFACE OWNERS		
TRACT	SURFACE OWNER	TAX PARCEL
1	CHARLES AND JEAN JAMISON	07-007-0006
2	KENNETH WAYNE STEELE TRUST	07-007-0011
3	GAIL ZWICK - LIFE	07-007-0012
4	GAIL ZWICK - LIFE	07-007-0014
5	GAIL ZWICK - LIFE	07-006-0012.1
6	CO. RT. 23 ROW (CAMERON RIDGE ROAD)	
7	JACK R. BUZZARD, ET UX	07-010-0020
8	GARY R. DOBBS, ET UX	07-010-0021
9	NAOMI WILLIAMS STARKEY	07-010-0025
10	CONSOL MINING COMPANY LLC	07-011-0003
11	SCOTT D. SHALAWAY, ET UX	07-011-0004
12	RUSSELL ALLEN DOTSON JR	07-016-0031
13	CO. RT. 96 ROW	
14	DONALD REX QUIGLEY, ET UX	07-016-0036
15	TERRY A. AND DONNA L. BONAR	07-016-0035
16	JAMES W. DEVER	07-020-0022
17	LILLIAN A. KERBY	07-020-0021

ADJOINING OWNERS TABLE		
TRACT	SURFACE OWNER	TAX PARCEL
A	ANTHONY M. SKRYPEK	07-007-0010
B	GAIL ZWICK - LIFE	07-006-0008
C	CONSOL MINING COMPANY LLC	07-006-0010
D	CONSOL MINING COMPANY LLC	07-006-0012
E	STEPHEN L. AND PAMELA SCOTT	07-006-0011
F	DONALD W. AND MARTHA J. KENNEDY	07-006-0011.1
G	JACK R. BUZZARD, ET UX	07-011-0001
H	CONSOL MINING COMPANY LLC	07-011-0002
I	CONSOL MINING COMPANY LLC	07-011-0008
J	DOUGLAS AND DEANA MCCOMBS	07-011-0007
K	DONALD REX QUIGLEY, ET UX	07-011-0005
L	DONALD QUIGLEY, ET UX	07-011-0017
M	ANDREW MCCURDY, ET UX	07-016-0036.2
N	DONALD REX AND ELLEN QUIGLEY	07-016-0036.1
O	STEPHANIE L. WHITE	07-016-0036.03
P	HINKLE FAMILY TRUST	07-015-0001
Q	HINKLE FAMILY TRUST	07-015-0019
R	CLAUDE R. STEPHENS EST, ET AL	07-020-0023
S	AMMON A. BURLEY	07-020-0024
T	CONRAD M. BERISFORD, ET UX	07-020-0020
U	CONRAD M. BERISFORD, ET UX	07-020-0019
V	AMMON A. BURLEY	07-020-0018
W	WYATT A. MCCLURE	07-020-0017
X	ROBERT B. MCCLURE	07-020-0013
Y	JOHN E. RIGGS JR, ET UX	07-016-0044
Z	LOUIS S. MCCLELLAND EST	07-016-0037
AA	DAVID L. ELSON	07-016-0034
BB	DAVID L. ELSON, ET UX	07-016-0032
CC	DONALD REX QUIGLEY, ET UX	07-016-0033
DD	RUSSELL ALLEN DOTSON JR, ET UX	07-016-0028
EE	RALPH E. WILLIAMS	07-016-0030
FF	HOWARD E WILLIAMS	07-010-0025.1
GG	DELORSE A. HORNER - LIFE	07-016-0023
HH	GARY RAY DOBBS, ET AL	07-010-0022
II	GARY RAY DOBBS, ET AL	07-010-0018
JJ	CONSOLIDATED COAL COMPANY	07-010-0019
KK	CHARLES AND JEAN JAMISON	07-007-0013
LL	TIMOTHY R. CAIN	07-007-0006.1
MM	TIMOTHY R. CAIN	07-007-0006.2
NN	CONSOLIDATED COAL COMPANY	07-007-0006.3
OO	CONSOLIDATED COAL COMPANY	07-007-0007.1
PP	CONSOLIDATED COAL COMPANY	07-007-0007
QQ	KENNETH WAYNE STEELE TRUST	07-007-0008.1
RR	JEAN JAMISON	07-007-0009.1

API WELL #: 47 051
 STATE COUNTY PERMIT

REVISIONS:	COMPANY:			
	OPERATOR'S		CHARLES JAMISON MSH	
	WELL #:		47-051-02301 #w4 10H	
	DISTRICT:	COUNTY:	STATE:	DATE:
	LIBERTY DISTRICT	MARSHALL	WV	08-06-2019
	DRAWN BY: K.E.S.			SCALE: N/A
	DRAWING NO: 170-426			WELL LOCATION PLAT 2

WW-6A1
(5/13)

Operator's Well No. _____

**INFORMATION SUPPLIED UNDER WEST VIRGINIA CODE
Chapter 22, Article 6A, Section 5(a)(5)
IN LIEU OF FILING LEASE(S) AND OTHER CONTINUING CONTRACT(S)**

Under the oath required to make the verification on page 1 of this Notice and Application, I depose and say that I am the person who signed the Notice and Application for the Applicant, and that –

- (1) the tract of land is the same tract described in this Application, partly or wholly depicted in the accompanying plat, and described in the Construction and Reclamation Plan;
- (2) the parties and recordation data (if recorded) for lease(s) or other continuing contract(s) by which the Applicant claims the right to extract, produce or market the oil or gas are as follows:

Lease Name or Number	Grantor, Lessor, etc.	Grantee, Lessee, etc.	Royalty	Book/Page
----------------------	-----------------------	-----------------------	---------	-----------

RECEIVED
Office of Oil and Gas
DEC 20 2019
WV Department of
Environmental Protection

**Acknowledgement of Possible Permitting/Approval
In Addition to the Office of Oil and Gas**

The permit applicant for the proposed well work addressed in this application hereby acknowledges the possibility of the need for permits and/or approvals from local, state, or federal entities in addition to the DEP, Office of Oil and Gas, including but not limited to the following:

- WV Division of Water and Waste Management
- WV Division of Natural Resources WV Division of Highways
- U.S. Army Corps of Engineers
- U.S. Fish and Wildlife Service
- County Floodplain Coordinator

The applicant further acknowledges that any Office of Oil and Gas permit in no way overrides, replaces, or nullifies the need for other permits/approvals that may be necessary and further affirms that all needed permits/approvals should be acquired from the appropriate authority before the affected activity is initiated.


Well Operator: SWN Production Company, LLC.
By: 
Its: staff landman

EXHIBIT "A"

Attached to and made a part of the State of West Virginia Oil and Gas Permit Form, WW-6A1, by SWN Production Company, L.L.C., Operator
Jamison 10H
Marshall County, West Virginia

Tract #	Tax Parcel	Lessor	Lessee	Royalty	BK/PG	Interest Not Leased by Southwestern Production Company, LLC
1	07-07-06	Cora Gosney and H.M. Gosney, her husband; O.L. Bruhn and Nola Bruhn, his wife; Dora W. Wagner, widow	The Manufacturers Light and Heat Company	12.50%	342/268	0.000000%
		The Manufacturers Light and Heat Company	Columbia Gas Transmission Corporation		422/204	
		Columbia Gas Transmission Corporation	Columbia Natural Resources, LLC		642/281	
		Columbia Natural Resources, LLC	Chesapeake Appalachia, L.L.C.		650/63	
		Chesapeake Appalachia, L.L.C.	SWN Production Company, LLC		33/110	
2	07-07-11	Agnes Prendergast, widow	The Manufacturers Light and Heat Company	12.50%	371/10	0.000000%
		The Manufacturers Light and Heat Company	Columbia Gas Transmission Corporation		422/204	
		Columbia Gas Transmission Corporation	Chesapeake Appalachia, L.L.C.		662/322	
		Chesapeake Appalachia, L.L.C.	SWN Production Company, LLC		33/110	
3	07-07-12	Eleanor Reynolds Hinerman and Emmett Hinerman, her husband; Lutie Hicks, single; W.J. Booher and Virginia H. Booher, his wife; Mary Booher Hamilton and A.E. Hamilton, her husband; Jeannette Booher Parker and Curtis E. Parker, her husband; Sam Booher, Jr. and Helen Booher, his wife	The Manufacturers Light and Heat Company	12.50%	342/426	0.000000%
		The Manufacturers Light and Heat Company	Columbia Gas Transmission Corporation		422/204	
		Columbia Gas Transmission Corporation	Columbia Natural Resources, LLC		642/281	
		Columbia Natural Resources, LLC	Chesapeake Appalachia, L.L.C.		650/63	
		Chesapeake Appalachia, L.L.C.	SWN Production Company, LLC		33/110	
4	07-07-14	Brenda Fischer and Joseph G. Fischer, wife and husband	SWN Production Company, LLC	17.00%	916/185	0.000000%
		Sandra L. Bucher, a married woman dealing in her sole and separate property	SWN Production Company, LLC	17.00%	916/187	
		Joseph C. Hefferon and Margaret M. Hefferon, husband and wife	SWN Production Company, LLC	17.00%	916/183	
		Resource Minerals Headwater I, LP	TH Exploration, LLC	18.00%	940/448	
		TH Exploration, LLC	SWN Production Company, LLC and Equinor USA Onshore Properties Inc.		44/124	
		LL&B Investment Holdings, LLC	TH Exploration, LLC	N/A	1020/366	
		TH Exploration, LLC	SWN Production Company, LLC and Equinor USA Onshore Properties Inc.		See attached.	
5	07-06-12.01	Maude Howard, single; Nelle Goodnight and Oscar Goodnight, her husband	The Manufacturers Light and Heat Company	12.50%	326/309	0.000000%

RECEIVED
 Office of Oil and Gas
 DEPARTMENT OF ENVIRONMENTAL PROTECTION
 DATE: 2/0 2019

EXHIBIT "A"

Attached to and made a part of the State of West Virginia Oil and Gas Permit Form, WW-6A1, by SWN Production Company, L.L.C., Operator
 Jamison 10H
 Marshall County, West Virginia

Tract #	Tax Parcel	Lessor	Lessee	Royalty	BK/PG	Interest Not Leased by Southwestern Production Company, LLC
		The Manufacturers Light and Heat Company	Columbia Gas Transmission Corporation		422/204	
		Columbia Gas Transmission Corporation	Columbia Natural Resources, LLC		642/281	
		Columbia Natural Resources, LLC	Chesapeake Appalachia, L.L.C.		650/63	
		Chesapeake Appalachia, L.L.C.	SWN Production Company, LLC		33/110	
6		Nettie Buzzard, widow; Rudolph Buzzard, Sr. and Clara Buzzard, his wife; Erett Buzzard and Ruth Buzzard, his wife; Helen Mount and Clett Mount, her husband; Gertrude Bailey, widow; Elizabeth Bowers and Kenneth L. Bowers, her husband; Arnett Buzzard, single	The Manufacturers Light and Heat Company	12.50%	342/217	0.000000%
		The Manufacturers Light and Heat Company	Columbia Gas Transmission Corporation		422/204	
		Columbia Gas Transmission Corporation	Columbia Natural Resources, LLC		642/281	
		Columbia Natural Resources, LLC	Chesapeake Appalachia, L.L.C.		650/63	
		Chesapeake Appalachia, L.L.C.	SWN Production Company, LLC		33/110	
		Sandra L. Baker, a divorced woman and not remarried	SWN Production Company, LLC	17.00%	987/337	
		William M. Martin and Antoinette M. Martin, husband and wife	SWN Production Company, LLC	17.00%	976/291	
		John A. Martin, a divorced man and not remarried	SWN Production Company, LLC	17.00%	976/276	
		Eva S. Pisciotta, a widow	SWN Production Company, LLC	17.00%	976/281	
		Scott E. Martin, a divorced man and not remarried	SWN Production Company, LLC	17.00%	978/55	
		Donald M. Martin and Malu A. Martin, husband and wife	SWN Production Company, LLC	17.00%	976/286	
		Rosemary Fisher, a single woman	SWN Production Company, LLC	17.00%	1014/172	
7	07-10-20	Nettie Buzzard, widow; Rudolph Buzzard, Sr. and Clara Buzzard, his wife; Erett Buzzard and Ruth Buzzard, his wife; Helen Mount and Clett Mount, her husband; Gertrude Bailey, widow; Elizabeth Bowers and Kenneth L. Bowers, her husband; Arnett Buzzard, single	The Manufacturers Light and Heat Company	12.50%	342/217	0.000000%
		The Manufacturers Light and Heat Company	Columbia Gas Transmission Corporation		422/204	
		Columbia Gas Transmission Corporation	Columbia Natural Resources, LLC		642/281	

RECEIVED
 Office of Oil and Gas
 DEC 20 2019
 WV Department of
 Environmental Protection

EXHIBIT "A"

Attached to and made a part of the State of West Virginia Oil and Gas Permit Form, WW-6A1, by SWN Production Company, L.L.C., Operator
 Jamison 10H
 Marshall County, West Virginia

Tract #	Tax Parcel	Lessor	Lessee	Royalty	BK/PG	Interest Not Leased by Southwestern Production Company, LLC
		Columbia Natural Resources, LLC	Chesapeake Appalachia, L.L.C.		650/63	
		Chesapeake Appalachia, L.L.C.	SWN Production Company, LLC		33/110	
		Sandra L. Baker, a divorced woman and not remarried	SWN Production Company, LLC	17.00%	987/337	
		William M. Martin and Antoinette M. Martin, husband and wife	SWN Production Company, LLC	17.00%	976/291	
		John A. Martin, a divorced man and not remarried	SWN Production Company, LLC	17.00%	976/276	
		Eva S. Pisciotta, a widow	SWN Production Company, LLC	17.00%	976/281	
		Scott E. Martin, a divorced man and not remarried	SWN Production Company, LLC	17.00%	978/55	
		Donald M. Martin and Malu A. Martin, husband and wife	SWN Production Company, LLC	17.00%	976/286	
		Rosemary Fisher, a single woman	SWN Production Company, LLC	17.00%	1014/172	
8	07-10-21	T.C. Pipes and L.H. Pipes, his wife; W.B. Hicks and E.V. Hicks, his wife; and John Thiel (single)	S.B. Kelly	12.50%	146/491	0.000000%
		S.B. Kelly	W.H. Young		146/497	
		W.H. Young	J.E. Davis		146/494	
		J.E. Davis	J.W. Miller		146/495	
		J.E. Davis and Hettie M. Davis, husband and wife	Jefferson Oil Company		147/254	
		J.W. Miller and Jeanette K. Miller, husband and wife	Jefferson Oil Company		147/255	
		Jefferson Oil Company	Carnegie Natural Gas Company		177/74	
		Carnegie Natural Gas Company	The Manufacturers Light and Heat Company		3/93	
		The Manufacturers Light and Heat Company	Columbia Gas Transmission Corporation		422/204	
		Columbia Gas Transmission Corporation	Columbia Natural Resources, LLC		642/281	
		Columbia Natural Resources, LLC	Chesapeake Appalachia, L.L.C.		650/63	
		Chesapeake Appalachia, L.L.C.	SWN Production Company, LLC		33/110	
9	07-10-25	F.R. Reynolds and Lora Reynolds, his wife; C.E. Lancaster and Laura B. Lancaster, his wife; Will J. Booher and Doane Booher, his wife	J.W. Miller	12.50%	149/33	
		J.W. Miller and Jeannette K. Miller, husband and wife	Carnegie Natural Gas Company		177/75	
		Carnegie Natural Gas Company	The Manufacturers Light and Heat Company		3/93	
		The Manufacturers Light and Heat Company	Columbia Gas Transmission Corporation		422/204	
		Columbia Gas Transmission Corporation	Columbia Natural Resources, LLC		642/281	

RECEIVED
 Office of Oil and Gas
 DEC 20 2019
 WV Department of
 Environmental Protection

EXHIBIT "A"

Attached to and made a part of the State of West Virginia Oil and Gas Permit Form, WW-6A1, by SWN Production Company, L.L.C., Operator
Jamison 10H
Marshall County, West Virginia

Tract #	Tax Parcel	Lessor	Lessee	Royalty	BK/PG	Interest Not Leased by Southwestern Production Company, LLC
		Columbia Natural Resources, LLC Chesapeake Appalachia, L.L.C.	Chesapeake Appalachia, L.L.C. SWN Production Company, LLC		650/63 33/110	
10	07-11-03	W.C. Fish and Ruth J. Fish, his wife; George E. Fish and Cora Fish, his wife	Wheeling Natural Gas Company	12.50%	140/302	0.000000%
		The Wheeling Natural Gas Company	The Manufacturers Light and Heat Company		148/389	
		The Manufacturers Light and Heat Company	Union Gasoline and Oil Corporation		197/120	
		Union Gasoline and Oil Corporation	The Preston Oil Company		2/136	
		The Preston Oil Company	The Manufacturers Light and Heat Company		2/225	
		The Manufacturers Light and Heat Company	Columbia Gas Transmission Corporation		422/204	
		Columbia Gas Transmission Corporation	Columbia Natural Resources, LLC		642/281	
		Columbia Natural Resources, LLC	Chesapeake Appalachia, L.L.C.		650/63	
		Chesapeake Appalachia, L.L.C.	SWN Production Company, LLC		33/110	
11	07-11-04	George Chambers and Annie Chambers (his wife) Clinton Oil and Gas Company	Clinton Oil and Gas Company The Wheeling Natural Gas Company	12.50%	137/425 150/36	0.000000%
		The Wheeling Natural Gas Company	The Manufacturers Light and Heat Company		148/389	
		The Manufacturers Light and Heat Company	Union Gasoline and Oil Corporation		197/120	
		Union Gasoline and Oil Corporation	The Preston Oil Company		2/136	
		The Preston Oil Company	The Manufacturers Light and Heat Company		2/225	
		The Manufacturers Light and Heat Company	Columbia Gas Transmission Corporation		422/204	
		Columbia Gas Transmission Corporation	Columbia Natural Resources, LLC		642/281	
		Columbia Natural Resources, LLC	Chesapeake Appalachia, L.L.C.		650/63	
		Chesapeake Appalachia, L.L.C.	SWN Production Company, LLC		33/110	
		W.C. Fish and Ruth J. Fish, his wife; George E. Fish and Cora Fish, his wife	Wheeling Natural Gas Company	12.50%	140/302	
		The Wheeling Natural Gas Company	The Manufacturers Light and Heat Company		148/389	
		The Manufacturers Light and Heat Company	Union Gasoline and Oil Corporation		197/120	
		Union Gasoline and Oil Corporation	The Preston Oil Company		2/136	
		The Preston Oil Company	The Manufacturers Light and Heat Company		2/225	
		The Manufacturers Light and Heat Company	Columbia Gas Transmission Corporation		422/204	
		Columbia Gas Transmission Corporation	Columbia Natural Resources, LLC		642/281	
		Columbia Natural Resources, LLC	Chesapeake Appalachia, L.L.C.		650/63	
		Chesapeake Appalachia, L.L.C.	SWN Production Company, LLC		33/110	

WV Department of Environmental Protection

DEC 20 2019

RECEIVED
Office of Oil and Gas

EXHIBIT "A"

Attached to and made a part of the State of West Virginia Oil and Gas Permit Form, WW-6A1, by SWN Production Company, L.L.C., Operator
Jamison 10H
Marshall County, West Virginia

Tract #	Tax Parcel	Lessor	Lessee	Royalty	BK/PG	Interest Not Leased by Southwestern Production Company, LLC
12	07-16-31	Mary Charnock, Committee for C.M. Charnock, an insane person	The Wheeling Natural Gas Company	12.50%	132/514	0.000000%
		The Wheeling Natural Gas Company	The Manufacturers Light and Heat Company		148/389	
		The Manufacturers Light and Heat Company	Union Gasoline and Oil Corporation		197/120	
		Union Gasoline and Oil Corporation	The Preston Oil Company		2/136	
		The Preston Oil Company	The Manufacturers Light and Heat Company		2/225	
		The Manufacturers Light and Heat Company	Columbia Gas Transmission Corporation		422/204	
		Columbia Gas Transmission Corporation	Columbia Natural Resources, LLC		642/281	
		Columbia Natural Resources, LLC	Chesapeake Appalachia, L.L.C.		650/63	
Chesapeake Appalachia, L.L.C.	SWN Production Company, LLC		36/422			
13		Royalty Owners	N/A			4.166667%
		Master Mineral Holdings I, L.P.	SWN Production Company, LLC	16.00%	945/417	
		Master Mineral Holdings I, L.P.	SWN Production Company, LLC	16.00%	962/450	
		Jack R. Hammers, a/k/a Jack Hammers, a married man dealing in his sole and separate property	SWN Production Company, LLC	16.00%	953/427	
		P. Fred Hammers, a/k/a Fred Hammers, a married man dealing in his sole and separate property	SWN Production Company, LLC	16.00%	955/543	
		Dorothy June Izso, a widow	SWN Production Company, LLC	16.00%	935/308	
		Lucille Carolyn Safreed, a/k/a Lucille Caroline Safreed, a widow	SWN Production Company, LLC	16.00%	944/238	
		Howard Leslie Reid, a married man dealing in his sole and separate property	SWN Production Company, LLC	16.00%	944/242	
		Donald Rex Quigley, a/k/a Donald R. Quigley and Ellen M. Quigley, husband and wife	SWN Production Company, LLC	18.00%	955/269	
		Bounty Minerals, LLC	TH Exploration, LLC	20.00%	928/400	
		TH Exploration, LLC	SWN Production Company, LLC and Equinor USA Onshore Properties Inc.		44/132	
		Buddy Randall Reid, divorced and not remarried	SWN Production Company, LLC	17.00%	1068/67	
		West Virginia Department of Transportation, Division of Highways	SWN Production Company, LLC	20.00%	See attached.	

WV Department of
Environmental Protection

DEC. 20 2019

RECEIVED
Office of Oil and Gas

EXHIBIT "A"

Attached to and made a part of the State of West Virginia Oil and Gas Permit Form, WW-6A1, by SWN Production Company, L.L.C., Operator
 Jamison 10H
 Marshall County, West Virginia

Tract #	Tax Parcel	Lessor	Lessee	Royalty	BK/PG	Interest Not Leased by Southwestern Production Company, LLC
14	07-16-36	Royalty Owners	N/A			4.166667%
		Master Mineral Holdings I, L.P.	SWN Production Company, LLC	16.00%	945/417	
		Master Mineral Holdings I, L.P.	SWN Production Company, LLC	16.00%	962/450	
		Jack R. Hammers, a/k/a Jack Hammers, a married man dealing in his sole and separate property	SWN Production Company, LLC	16.00%	953/427	
		P. Fred Hammers, a/k/a Fred Hammers, a married man dealing in his sole and separate property	SWN Production Company, LLC	16.00%	955/543	
		Dorothy June Izso, a widow	SWN Production Company, LLC	16.00%	935/308	
		Lucille Carolyn Safreed, a/k/a Lucille Caroline Safreed, a widow	SWN Production Company, LLC	16.00%	944/238	
		Howard Leslie Reid, a married man dealing in his sole and separate property	SWN Production Company, LLC	16.00%	944/242	
		Donald Rex Quigley, a/k/a Donald R. Quigley and Ellen M. Quigley, husband and wife	SWN Production Company, LLC	18.00%	955/269	
		Bounty Minerals, LLC	TH Exploration, LLC	20.00%	928/400	
		TH Exploration, LLC	SWN Production Company, LLC and Equinor USA Onshore Properties Inc.		44/132	
		Buddy Randall Reid, divorced and not remarried	SWN Production Company, LLC	17.00%	1068/67	
15	07-16-35	Royalty Owners	N/A			5.729167%
		Donald Rex Quigley, a/k/a Donald R. Quigley and Ellen M. Quigley, husband and wife	SWN Production Company, LLC	18.00%	919/339	
		Bounty Minerals, LLC	TH Exploration, LLC	20.00%	928/400	
		TH Exploration, LLC	SWN Production Company, LLC and Equinor USA Onshore Properties Inc.		44/132	
		Master Mineral Holdings I, L.P.	SWN Production Company, LLC	16.00%	945/417	
		Dorothy June Izso, a widow	SWN Production Company, LLC	16.00%	935/308	
		Lucille Carolyn Safreed, a/k/a Lucille Caroline Safreed, a widow	SWN Production Company, LLC	16.00%	944/238	
		Howard Leslie Reid, a married man dealing in his sole and separate property	SWN Production Company, LLC	16.00%	944/242	

WV Department of Environmental Protection

DEC 20 2019

RECEIVED
 Office of Oil and Gas



EXHIBIT "A"

Attached to and made a part of the State of West Virginia Oil and Gas Permit Form, WW-6A1, by SWN Production Company, L.L.C., Operator
 Jamison 10H
 Marshall County, West Virginia

Tract #	Tax Parcel	Lessor	Lessee	Royalty	BK/PG	Interest Not Leased by Southwestern Production Company, LLC
		Jack R. Hammers, a/k/a Jack Hammers, a married man dealing in his sole and separate property	SWN Production Company, LLC	16.00%	953/427	
		P. Fred Hammers, a/k/a Fred Hammers, a married man dealing in his sole and separate property	SWN Production Company, LLC	16.00%	955/543	
		June A. Reid, a widow	SWN Production Company, LLC	17.00%	973/392	
		James L. Reid, a married man dealing in his sole and separate property	SWN Production Company, LLC	17.00%	983/419	
		Sandra Sue Cumpston, a married woman dealing in her sole and separate property	SWN Production Company, LLC	17.00%	983/413	
16	07-20-22	Pauline V. Dever, widow	The Manufacturers Light and Heat Company	12.50%	360/345	0.000000%
		The Manufacturers Light and Heat Company	Columbia Gas Transmission Corporation		422/204	
		Columbia Gas Transmission Corporation	Columbia Natural Resources, LLC		642/281	
		Columbia Natural Resources, LLC	Chesapeake Appalachia, L.L.C.		650/63	
		Chesapeake Appalachia, L.L.C.	SWN Production Company, LLC		33/110	
17	07-20-21	Royalty Owners	N/A			19.074074%
		Stephen W. Burge, Trustee of the Onward E. Burge Trust dated June 21, 2010	SWN Production Company, LLC	18.00%	962/434	
		Stephen W. Burge, Trustee of the Sarah L. Burge Trust dated June 21, 2010	SWN Production Company, LLC	18.00%	962/438	
		Frances Irene Allen, a married woman dealing in her sole and separate property	SWN Production Company, LLC	18.00%	934/169	
		Cathy Lynn Hammond, a married woman dealing in her sole and separate property	SWN Production Company, LLC	18.00%	934/171	
		Deborah Mae Orlofske, a married woman dealing in her sole and separate property	SWN Production Company, LLC	18.00%	934/173	
		Lori Beth Wallace, a/k/a Lori Beth Berisford Hancock, a single woman	SWN Production Company, LLC	18.00%	934/207	
		Connie Jo Nelson, a married woman dealing in her sole and separate property	SWN Production Company, LLC	18.00%	934/209	

WV Department of Environmental Protection

DEC 20 2019

RECEIVED
 Office of Oil and Gas

EXHIBIT "A"

Attached to and made a part of the State of West Virginia Oil and Gas Permit Form, WW-6A1, by SWN Production Company, L.L.C., Operator
 Jamison 10H
 Marshall County, West Virginia

Tract #	Tax Parcel	Lessor	Lessee	Royalty	BK/PG	Interest Not Leased by Southwestern Production Company, LLC
		Christopher A. Mondreas, a single man	SWN Production Company, LLC	18.00%	952/106	
		Mildred E. Berisford, a widow	SWN Production Company, LLC	18.00%	935/246	
		Edmond Douglas Berisford, a married man dealing in his sole and separate property	SWN Production Company, LLC	18.00%	944/236	
		Dena M. Hall, a married woman dealing in her sole and separate property	SWN Production Company, LLC	18.00%	950/41	
		Karen Ann Adams, a widow and not remarried	SWN Production Company, LLC	18.00%	1068/444	
		Chestnut Holdings, Inc., a Florida corporation	SWN Production Company, LLC	20.00%	1067/78	
		Kevin Chumney, a/k/a Kevin K. Chumney and Janet L. Chumney, husband and wife, individually and as joint tenants with right of survivorship	SWN Production Company, LLC	18.00%	1067/529	
		David J. Gay, a married man dealing in his sole and separate property	SWN Production Company, LLC	18.00%	1068/516	
		Nancy K. Miller, a widow and not remarried	SWN Production Company, LLC	18.00%	1068/521	
		Carol Elaine Thom, a single woman	SWN Production Company, LLC	18.00%	See attached.	

RECEIVED
 Office of Oil and Gas
 DEC 20 2019
 WV Department of
 Environmental Protection



PAID-UP
OIL & GAS LEASE

Lease No. _____

6/17 - WV

This Lease, made this 9th day of December, 2019, by and between Carol Elaine Thom, a single woman, of 105 Poplar Point Estates Road, Poca, West Virginia 25159, hereinafter collectively called "Lessor," and SWN Production Company, LLC, a Texas limited liability company, 10000 Energy Drive, Spring, Texas 77389, hereinafter called "Lessee."

WITNESSETH, that for and in consideration of Ten Dollars (\$10.00) and other good and valuable consideration, the receipt and sufficiency of which is hereby acknowledged, and of the mutual covenants and agreements hereinafter set forth, the Lessor and Lessee agree as follows:

LEASING CLAUSE. Lessor hereby leases exclusively to Lessee all the oil and gas (including, but not limited to coal seam gas, coalbed methane gas, coalbed gas, methane gas, gob gas, occluded methane/natural gas and all associated natural gas and other hydrocarbons and non-hydrocarbons contained in, associated with, emitting from, or produced/originating within any formation, gob area, mined-out area, coal seam, and all communicating zones), and their liquid gaseous constituents, whether hydrocarbon or non-hydrocarbon, underlying the land herein leased, together with such exclusive rights as may be necessary or convenient for Lessee, at its election, to explore for, develop, produce, measure, and market production from the Leasehold, or from other lands, using methods and techniques which are not restricted to current technology, including, without limitation, the right to conduct geophysical and other exploratory tests; to drill, maintain, operate, cease to operate, plug, abandon, and remove wells; to use or install roads over and across the Leasehold for use in development of the Leasehold or other lands, electric power and telephone facilities, water impoundments, and to construct pipelines with appurtenant facilities, including data acquisition, compression and collection facilities for use in the production and transportation of products from the Leasehold or from other lands across the Leasehold, to use oil, gas, and non-domestic water sources, free of cost, to store gas of any kind underground, regardless of the source thereof, including the injecting of gas therein and removing the same therefrom; to protect stored gas; to operate, maintain, repair, and remove material and equipment; to use and occupy the subsurface of the Leasehold for the drilling of a wellbore(s) for use in development of the Leasehold or other lands.

DESCRIPTION. The Leasehold is located in the District of Liberty, in the County of Marshall, in the State of West Virginia, and described as follows:

Property Tax Parcel Identification Number: 07-0020-0021-0000

and is bounded formerly or currently as follows:

- On the North by lands of Donald Rex Quigley and Ellen M. Quigley; James W. Dever
- On the East by lands of Claude R. Stephens Estate, et al; Ammon A. Burley; Conrad M. Berisford, et ux
- On the South by lands of Ammon Burley; Wyatt A. McClure
- On the West by lands of Robert B. McClure; John E. Riggs, Jr., et ux; Louis S. McClelland Estate

including lands acquired from Charles R. Thom, by virtue of the Last Will and Testament of Charles R. Thom, dated September 27, 1999, and recorded in Kanawha County, West Virginia in Will Book 831, at Page 555; and being more particularly described as a portion of 'Parcel Six' in a General Warranty Deed from O.E. Burge and Sarah Lou Burge, his wife, to Onward E. Burge, Sarah L. Burge and Stephen W. Burge, Trustees of the Onward E. Burge Trust dated June 21, 2010, dated October 21, 2010, and recorded in Deed Book 710, at Page 487, and described for the purposes of this agreement as containing a total of 71.15 Leasehold acres, whether actually more or less, and including contiguous lands owned by Lessor. This Lease also covers and includes, in addition to that above described, all land, if any, contiguous or adjacent to or adjoining the land above described and (a) owned or claimed by Lessor, by limitation, prescription, possession, reversion or unrecorded instrument or (b) as to which Lessor has a preference right of acquisition. Lessor agrees to execute any supplemental instrument requested by Lessee for a more complete or accurate description of said land.

LEASE TERM. This Lease shall remain in force for a primary term of five (5) years from 12:00 A.M. DECEMBER 9th, 2019 (effective date) to 11:59 P.M. DECEMBER 8th, 2024 (last day of primary term) and shall continue beyond the primary term as to the entirety of the Leasehold if any of the following is satisfied: (i) operations are conducted on the Leasehold or lands pooled/unitized therewith in search of oil, gas, or their constituents, or (ii) a well deemed by Lessee to be capable of production is located on the Leasehold or lands pooled/unitized therewith, or (iii) oil or gas, or their constituents, are produced from the Leasehold or lands pooled/unitized therewith, or (iv) if the Leasehold or lands pooled/unitized therewith is used for the underground storage of gas, or for the protection of stored gas, or (v) if prescribed payments are made, or (vi) if Lessee's operations are delayed, postponed or interrupted as a result of any coal, stone or other mining or mining related operation under any existing and effective lease, permit or authorization covering such operations on the leased premises or on other lands affecting the leased premises, such delay will automatically extend the primary or secondary term of this oil and gas lease without additional compensation or performance by Lessee for a period of time equal to any such delay, postponement or interruption.

If there is any dispute concerning the extension of this Lease beyond the primary term by reason of any of the alternative mechanisms specified herein, the payment to the Lessor of the prescribed payments provided below shall be conclusive evidence that the Lease has been extended beyond the primary term.

EXTENSION OF PRIMARY TERM. Lessee has the option to extend the primary term of this Lease as to all or any part of the acreage then covered hereby, for one additional term of five (5) years from the expiration of the primary term of this Lease; said extension to be under the same terms and conditions as contained in this Lease. Lessee may exercise this option to extend this Lease if on or before the expiration date of the primary term of this Lease, Lessee pays or tenders to the Lessor or to the Lessor's credit an amount equal to the sum of the initial consideration given for the execution hereof, which shall be paid in proportion to the number of net acres actually extended. Exercise of this option is at Lessee's sole discretion and may be invoked by Lessee where no other alternative of the Lease Term clause extends this Lease beyond the primary term. If this option is exercised by Lessee the lease as extended will thereafter be treated as if the original primary term was ten (10) years.

NO AUTOMATIC TERMINATION OR FORFEITURE.

(A) CONSTRUCTION OF LEASE: The language of this Lease (including, but not limited to, the Lease Term and Extension of Term clauses) shall never be read as language of special limitation. This Lease shall be construed against termination, forfeiture, cancellation or expiration and in favor of giving effect to the continuation of this Lease where the circumstances exist to maintain this Lease in effect under any of the alternative mechanisms set forth above. In connection therewith, (i) a well shall be deemed to be capable of production if it has the capacity to produce a profit over operating costs, without regard to any capital costs to drill or equip the well, or to deliver the oil or gas to market, and (ii) the Lessee shall be deemed to be conducting operations in search of oil or gas, or their constituents, if the Lessee is engaged in geophysical and other exploratory work including, but not limited to, activities to drill an initial well, to drill a new well, or to rework, stimulate, deepen, sidetrack, frac, plug back in the same or different formation or repair a well or equipment on the Leasehold or any lands pooled/unitized therewith (such activities shall include, but not be limited to, performing any preliminary or preparatory work necessary for drilling, conducting internal technical analysis to initiate and/or further develop a well, obtaining permits and approvals associated therewith and may include reasonable gaps in activities provided that there is a continuum of activities showing a good faith effort to develop

WV Department of
Environmental Protection

DEC 20 2019

RECEIVED
Office of Oil and Gas

a well or that the cessation or interruption of activities was beyond the control of Lessee, including interruptions caused by the acts of third parties over whom Lessee has no control or regulatory delays associated with any approval process required for conducting such activities).

(B) **LIMITATION OF FORFEITURE:** This Lease shall never be subject to a civil action or proceeding to enforce a claim of termination, cancellation, expiration or forfeiture due to any action or inaction by the Lessee, including, but not limited to making any prescribed payments authorized under the terms of this Lease, unless the Lessee has received written notice of Lessor's demand and thereafter fails or refuses to satisfy or provide justification responding to Lessor's demand within 60 days from the receipt of such notice. If Lessee timely responds to Lessor's demand, but in good faith disagrees with Lessor's position and sets forth the reasons therefore, such a response shall be deemed to satisfy this provision, this Lease shall continue in full force and effect and no further damages (or other claims for relief) will accrue in Lessor's favor during the pendency of the dispute, other than claims for payments that may be due under the terms of this Lease.

PAYMENTS TO LESSOR. In addition to the bonus paid by Lessee for the execution hereof, Lessee covenants to pay Lessor, proportionate to Lessor's percentage of ownership, as follows:

(A) **DELAY RENTAL:** To pay Lessor as Delay Rental, after the first year, at the rate of five dollars (\$5.00) per net acre per year payable in advance. The parties hereto agree that this is a Paid-Up Lease with no further Delay Rental and/or Delay in Marketing payments due to Lessor during the primary term or, if so exercised, the extended primary term hereof.

(B) **ROYALTY:** To pay Lessor as Royalty, less all taxes, assessments, and adjustments on production from the Leasehold, as follows:

1. **OIL:** To deliver to the credit of Lessor a Royalty equal to one-eighth (1/8) of the net revenue realized by Lessee for all oil and any constituents thereof produced and marketed from the Leasehold, less the cost to transport, handle, separate, meter, treat, process and market the oil.

2. **GAS:** To pay Lessor on actual volumes of gas and any constituents thereof sold from said land, one-eighth of the net amount realized by Lessee, computed at the wellhead. As used in this lease, the term "net amount realized by Lessee, computed at the wellhead" shall mean the gross proceeds received by Lessee from the sale of oil and gas minus post-production costs incurred by Lessee between the wellhead and the point of sale. As used in this Lease, the term "post-production costs" shall mean all costs and expenses of (a) treating and processing oil and/or gas, and (b) separating liquid hydrocarbons from gas, other than condensate separated at the well, and (c) transporting oil and/or gas, including but not limited to transportation between the wellhead and any production or treating facilities, and transportation to the point of sale, and (d) compressing gas for transportation and delivery purposes, and (e) metering oil and/or gas to determine the amount sold and/or the amount used by Lessee, and (f) sales charges, commissions and fees paid to third parties (whether or not affiliated) in connection with the sale of the gas, and (g) any and all other costs and expenses of any kind or nature incurred in regard to the gas, or the handling thereof, between the wellhead and the point of sale. Lessee may use its own pipelines and equipment to provide such treating, processing, separating, transportation, compression and metering services, or it may engage others to provide such services; and if Lessee uses its own pipelines and/or equipment, post-production costs shall include without limitation reasonable depreciation and amortization expenses relating to such facilities, together with Lessee's cost of capital and a reasonable return on its investment in such facilities. Prior to payment of royalty, Lessor may be required to execute a Division Order certifying Lessor's interest in production. Lessee may pay all taxes and fees levied upon the oil and gas as produced, including, without limitation, severance taxes and privilege and surveillance fees, and deduct a proportionate share of the amount so paid from any monies payable to Lessor hereunder. Lessee may withhold Royalty payment until such time as the total withheld exceeds one hundred dollars (\$100.00).

(C) **DELAY IN MARKETING:** In the event that Lessee drills a well on the Leasehold or lands pooled/unitized therewith that is awaiting completion (including, without limitation, hydraulic fracture stimulation), or that Lessee deems to be capable of production, but does not market producible gas, oil, or their constituents, therefrom, and there is no other basis for extending this Lease, Lessee shall pay after the primary term and until such time as marketing is established (or Lessee surrenders the Lease) a Delay in Marketing payment equal in amount and frequency to the annual Delay Rental payment, and this Lease shall remain in full force and effect to the same extent as payment of Royalty.

(D) **SHUT-IN:** In the event that production of oil, gas, or their constituents, is interrupted and not marketed for a period of twelve (12) months, and there is no producing well on the Leasehold or lands pooled/unitized therewith, Lessee shall, after the primary term, as Royalty for constructive production, pay a Shut-in Royalty equal in amount and frequency to the annual Delay Rental payment until such time as production is re-established (or Lessee surrenders the Lease) and this Lease shall remain in full force and effect. During Shut-in, Lessee shall have the right to rework, stimulate, or deepen any well on the Leasehold or to drill a new well on the Leasehold in an effort to re-establish production, whether from an original producing formation or from a different formation. In the event that the production from the only producing well on the Leasehold is interrupted for a period of less than twelve (12) months, this Lease shall remain in full force and effect without payment of Royalty or Shut-in Royalty.

(E) **DAMAGES:** Lessee will remove unnecessary equipment and materials and reclaim all disturbed lands at the completion of all activities on the Leasehold, and Lessee agrees to repair any damaged improvements to the land and pay for the loss of growing crops or marketable timber.

(F) **MANNER OF PAYMENT:** Lessee shall make or tender all payments due hereunder by check, payable to Lessor, at Lessor's last known address, and Lessee may withhold any payment pending notification by Lessor of a change in address. Payment may be tendered by mail or any comparable method (e.g., Federal Express), and payment is deemed complete upon mailing or dispatch. Where the due date for any payment specified herein falls on a holiday, Saturday or Sunday, payment tendered (mailed or dispatched) on the next business day is timely.

(G) **CHANGE IN LAND OWNERSHIP:** Lessee shall not be bound by any change in the ownership of the Leasehold until furnished by Lessor with such documentation as Lessee may reasonably require. Pending the receipt of documentation, Lessee may elect either to continue to make or withhold payments as if such a change had not occurred.

(H) **TITLE:** If Lessee receives evidence that Lessor does not have title to all or any part of the rights herein leased, Lessee may immediately withhold payments that would be otherwise due and payable hereunder to Lessor until the adverse claim is fully resolved. Lessor represents and warrants that there is no existing oil and gas lease which is presently in effect covering the Leasehold.

(I) **LIENS:** Lessee may, at its option, pay and discharge any past due taxes, mortgages, judgments, or other liens and encumbrances on or against any land or interest included in the Leasehold; and Lessee shall be entitled to recover from the debtor, with legal interest and costs, by deduction from any future payments to Lessor or by any other lawful means. In the event the leased lands are encumbered by a prior mortgage, then, notwithstanding anything contained herein to the contrary, Lessee shall have the right to suspend the payment of any royalties due hereunder, without liability for interest, until such time as Lessor obtains at its own expense a subordination of the mortgage in a form acceptable to Lessee.

(J) CHARACTERIZATION OF PAYMENTS: Payments set forth herein are covenants, not special limitations, regardless of the manner in which these payments may be invoked. Any failure on the part of the Lessee to timely or otherwise properly tender payment can never result in an automatic termination, expiration, cancellation, or forfeiture of this Lease. Lessor recognizes and acknowledges that oil and gas lease payments, in the form of rental, bonus and royalty, can vary depending on multiple factors and that this Lease is the product of good faith negotiations. Lessor hereby agrees that the payment terms, as set forth herein, and any bonus payments paid to Lessor constitute full consideration for the Leasehold. Lessor further agrees that such payment terms and bonus payments are final and that Lessor will not seek to amend or modify the lease payments, or seek additional consideration based upon any differing terms which Lessee has or will negotiate with any other lessor/oil and gas owner.

(K) PAYMENT REDUCTIONS. If Lessor owns a lesser interest in the oil or gas than the entire undivided fee simple estate, then the rentals (except for Delay Rental payments as set forth above), royalties and shut-in royalties hereunder shall be paid to Lessor only in the proportion which Lessor's interest bears to the whole and undivided fee.

UNITIZATION AND POOLING. Lessor grants Lessee the right to pool, unitize, or combine all or parts of the Leasehold with other lands, whether contiguous or not contiguous, leased or unleased, whether owned by Lessee or by others, at a time before or after drilling to create drilling or production units either by contract right or pursuant to governmental authorization. Pooling or unitizing in one or more instances shall not exhaust Lessee's pooling and unitizing rights hereunder, and Lessee is granted the right to change the size, shape, and conditions of operation or payment of any unit created. Lessor agrees to accept and receive out of the production or the revenue realized from the production of such unit, such proportional share of the Royalty from each unit well as the number of Leasehold acres included in the unit bears to the total number of acres in the unit. Otherwise, as to any part of the unit, drilling, operations in preparation for drilling, production, or shut-in production from the unit, or payment of Royalty, Shut-in Royalty, Delay in Marketing payment or Delay Rental attributable to any part of the unit (including non-Leasehold land) shall have the same effect upon the terms of this Lease as if a well were located on, or the subject activity attributable to, the Leasehold. In the event of conflict or inconsistency between the Leasehold acres ascribed to the Lease, and the local property tax assessment calculation of the lands covered by the Lease, or the deeded acreage amount, Lessee may, at its option, rely on the latter as being determinative for the purposes of this paragraph.

FACILITIES. Lessee shall not drill a well on the Leasehold within 200 feet of any structure located on the Leasehold without Lessor's written consent. Lessor shall not erect any building or structure, or plant any trees within 200 feet of a well or within 25 feet of a pipeline without Lessee's written consent. Lessor shall not improve, modify, degrade, or restrict roads and facilities built by Lessee without Lessee's written consent.

CONVERSION TO STORAGE. Lessee is hereby granted the right to convert the Leasehold or lands pooled/unitized therewith to gas storage. At the time of conversion, Lessee shall pay Lessor's proportionate part for the estimated recoverable gas remaining in any well drilled pursuant to this Lease using methods of calculating gas reserves as are generally accepted by the natural gas industry and, in the event that all wells on the Leasehold and/or lands pooled/unitized therewith have permanently ceased production, Lessor shall be paid a Conversion to Storage payment in an amount equal to Delay Rental for as long thereafter as the Leasehold or lands pooled/unitized therewith is/are used for gas storage or for protection of gas storage; such Conversion to Storage payment shall first become due upon the next ensuing Delay Rental anniversary date. The use of any part of the Leasehold or lands pooled or unitized therewith for the underground storage of gas, or for the protection of stored gas will extend this Lease beyond the primary term as to all rights granted by this Lease, including but not limited to production rights, regardless of whether the production and storage rights are owned together or separately.

DISPOSAL AND INJECTION WELLS. Lessor hereby grants to Lessee the right to drill wells and/or re-enter existing wells, including necessary location, roadway and pipeline easements and rights of way, on any part of the Leasehold or lands pooled or unitized therewith for the disposal and/or injection into any subsurface strata, other than a potable water strata, of air, gas, brine, completion and production fluids, waste water and any hydrocarbon related substances from any source, including, but not limited to wells on the Leasehold or lands pooled or unitized therewith or from properties and lands outside the Leasehold or lands pooled or unitized therewith, and to conduct all operations as may be required, for so long as necessary and required by Lessee for purposes as herein provided. If, at the expiration of the primary term, Lessee is disposing and/or injecting into any subsurface strata underlying the Leasehold or lands pooled or unitized therewith or conducting operations for such disposal and/or injection and this lease is not being maintained by any other provision contained herein and no other payments are being made to Lessor as prescribed hereunder, Lessee shall pay to Lessor the sum of one thousand dollars (\$1,000.00) per year, proportionately reduced to Lessor's ownership in the Leasehold and surface as it bears to the full and undivided estate, beginning on the next anniversary date of this Lease and said payment and term of this Lease, insofar as to terms and provisions contained herein applicable to disposal and injection wells, shall continue annually thereafter for so long as necessary and required by Lessee for purposes as herein provided and until all disposal and/or injection wells located on the Leasehold or on lands pooled or unitized therewith are plugged and abandoned. Lessor agrees that if required by Lessee, regulatory agency or governmental authority having jurisdiction, Lessor shall enter a separate Disposal and Injection Agreement with Lessee for the purposes as herein provided.

TITLE AND INTERESTS. Lessor hereby warrants generally and agrees to defend title to the Leasehold and covenants that Lessee shall have quiet enjoyment hereunder and shall have benefit of the doctrine of after acquired title. Should any person having title to the Leasehold fail to execute this Lease, the Lease shall nevertheless be binding upon all persons who do execute it as Lessor.

LEASE DEVELOPMENT. There is no implied covenant to drill, prevent drainage, further develop or market production within the primary term or any extension of term of this Lease. There shall be no Leasehold forfeiture, termination, expiration or cancellation for failure to comply with said implied covenants. Provisions herein, including, but not limited to the prescribed payments, constitute full compensation for the privileges herein granted.

COVENANTS. This Lease and its expressed or implied covenants shall not be subject to termination, forfeiture of rights, or damages due to failure to comply with obligations if compliance is effectively prevented by federal, state, or local law, regulation, or decree, or the acts of God and/or third parties over whom Lessee has no control.

RIGHT OF FIRST REFUSAL. If at any time within the primary term of this lease or any continuation or extension thereof, Lessor receives any bona fide offer, acceptable to Lessor, to grant an additional lease which will take effect upon expiration of this Lease ("Top Lease") covering all or part of the Leasehold, Lessee shall have the continuing option by meeting any such offer to acquire a Top Lease on equivalent terms and conditions. Any offer must be in writing and must set forth the proposed Lessee's name, bonus consideration and royalty consideration to be paid for such Top Lease, and include a copy of the lease form to be utilized reflecting all pertinent and relevant terms and conditions of the Top Lease. Lessee shall have fifteen (15) days after receipt from Lessor of a complete copy of any such offer to advise Lessor in writing of its election to enter into an oil and gas lease with Lessor on equivalent terms and conditions. If Lessee fails to notify Lessor within the aforesaid fifteen (15) day period of its election to meet any such bona fide offer, Lessor shall have the right to accept said offer. Any Top Lease granted by Lessor in violation of this provision shall be null and void.

ARBITRATION. In the event of a disagreement between Lessor and Lessee concerning this Lease or the associated Order of Payment, performance thereunder, or damages caused by Lessee's operations, the resolution of all such disputes shall be determined by arbitration in accordance with the rules of the American Arbitration Association. Arbitration shall be the exclusive remedy and cover all disputes, including but not limited to, the formation, execution, validity and performance of the Lease and Order of Payment. All fees and costs associated with the arbitration shall be borne equally by Lessor and Lessee.

ENTIRE CONTRACT. The entire agreement between Lessor and Lessee is embodied herein and in the associated Order of Payment (if any). No oral warranties, representations, or promises have been made or relied upon by either party as an inducement to or modification of this Lease.

TITLE CURATIVE. Lessor agrees to execute consents, affidavits, ratifications, amendments, permits and other instruments as Lessee may request to carry out the purpose of this lease, including without limitation, applications necessary to obtain driveway entrance permits, and approvals of drilling or production units which Lessee may seek to form pursuant to governmental authorization.

SURRENDER. Lessee, at any time, and from time to time, may surrender and cancel this Lease as to all or any part of the Leasehold by recording a Surrender of Lease and thereupon this Lease, and the rights and obligations of the parties hereunder, shall terminate as to the part so surrendered; provided, however, that upon each surrender as to any part of the Leasehold, Lessee shall have reasonable and convenient easements for then existing wells, pipelines, pole lines, roadways and other facilities on the lands surrendered.

SUCCESSORS. All rights, duties, and liabilities herein benefit and bind Lessor and Lessee and their heirs, successors, and assigns.

FORCE MAJEURE. All terms, provisions and express or implied covenants of this Lease shall be subject to all applicable laws, rules, regulations and orders. If Lessee is unable, in its sole discretion, to effectively accomplish the purposes and objectives of this Lease or to exercise its rights hereunder because of such laws, rules, regulations or orders, or if drilling, reworking, production or other operations hereunder, or Lessee's fulfillment of its obligations hereunder are prevented or delayed by such laws, rules, regulations or orders, or by inability to obtain necessary permits, equipment, services, material, water, electricity, fuel, access or easements, or by fire, flood, adverse weather conditions, war, sabotage, rebellion, insurrection, riot, strike or labor disputes, or by inability to obtain a satisfactory market for production or failure of purchasers or carriers to take or transport such production, or by any other cause not reasonably within Lessee's control, then this Lease shall not terminate, in whole or in part, because of such inability, prevention or delay, and, at Lessee's option, the period of such inability, prevention or delay shall be added to the term hereof. Lessee shall not be liable in damages for breach of any express or implied covenants of this Lease for failure to comply therewith, if compliance is prevented by, or failure is the result of any applicable laws, rules, regulations or orders or operation of force majeure. If this Lease is the subject matter of any lawsuit, arbitration proceeding, or other action, then this Lease shall not expire during the pendency of such lawsuit, arbitration proceeding, or other action, or any appeal thereof, and the period of the lawsuit, arbitration proceeding, or other action, and any appeal thereof, shall be added to the term of this Lease.


SEVERABILITY. This Lease is intended to comply with all applicable laws, rules, regulations, ordinances and governmental orders. If any provision of this Lease is held by a court of competent jurisdiction to be invalid, void, or unenforceable, the remaining provisions shall survive and continue in full force and effect to the maximum extent allowed by law. If a court of competent jurisdiction holds any provision of this Lease invalid, void, or unenforceable under applicable law, the court shall give the provision the greatest effect possible under the law and modify the provision so as to conform to applicable law if that can be done in a manner which does not frustrate the purpose of this Lease.

COUNTERPARTS. This Lease may be executed in one or more counterparts, each of which will be deemed to be an original copy of this Lease and all of which, when taken together, will be deemed to constitute one and the same agreement.

ADDENDUM. Lessor and Lessee hereby acknowledge and agree that the addendum executed by Lessor in connection with this Lease is incorporated herein by reference. Lessor acknowledges and agrees that Lessee, in its sole discretion, may elect to record this Lease or a memorandum thereof, with or without including the information set forth in the addendum.

IN WITNESS WHEREOF, Lessor hereunto sets hand and seal.

LESSOR:

 (Seal)
Carol Elaine Thom

Witness _____

Witness _____

Witness _____

Witness _____

_____ (Seal)

_____ (Seal)

_____ (Seal)

WV Department of
Environmental Protection

DEC 20 2019

RECEIVED
Office of Oil and Gas

ACKNOWLEDGMENT

STATE OF West Virginia)
) SS:
COUNTY OF Kanawha)

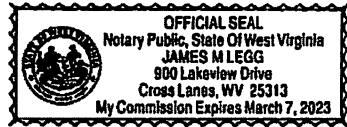
On this the 10 day of December, 2019, before me, the undersigned officer, personally appeared Carol Elaine Thom, a single woman, known to me (or satisfactorily proven) to be the person(s) whose name(s) is/are subscribed to the within instrument, and acknowledged that she executed the same for the purposes therein contained.

IN WITNESS WHEREOF, I hereunto set my hand and official seal.

My Commission Expires: March 7, 2023

Signature/Notary Public: James M. Legg

Name/Notary Public (print): James M. Legg



RECEIVED
Office of Oil and Gas
DEC 20 2019
WV Department of
Environmental Protection

CORPORATE ACKNOWLEDGMENT

STATE OF)
) SS:
COUNTY OF)

On this the day of 20 , before me, the undersigned authority, personally appeared , who acknowledged himself to be the of , and that (s)he as such , being authorized to do so, executed the foregoing instrument for the purposes therein contained by signing the name of the corporation by himself/herself as , a corporation.

IN WITNESS WHEREOF, I hereunto set my hand and official seal.

My Commission Expires: _____

Signature/Notary Public: _____

Name/Notary Public (print): _____

RECEIVED
Office of Oil and Gas
DEC 20 2019
WV Department of
Environmental Protection

ADDENDUM

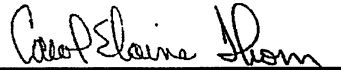
Attached to and made a part of that certain Oil and Gas Lease dated the 9th day of December, 2019, by and between Carol Elaine Thom, a single woman, of 105 Poplar Point Estates Road, Poca, West Virginia 25159 ("Lessor") and SWN Production Company, LLC ("Lessee").

DO NOT RECORD THIS ADDENDUM WITH LEASE

Should there be any inconsistency between the terms and conditions set forth in the main body of this Lease and the terms and conditions specified in this Addendum, the provisions of the Addendum shall prevail and supersede the inconsistent provisions in the main body of this Lease.

1. **Royalty.** All references made in Paragraph (B) of the section entitled "PAYMENT TO LESSOR" as to one-eighth (1/8) royalty shall be amended to Eighteen Percent (18%).

LESSOR SIGNATURE



Carol Elaine Thom

END OF ADDENDUM

RECEIVED
Office of Oil and Gas
DEC 20 2019
WV Department of
Environmental Protection

ASSIGNMENT AND CONVEYANCE

This Assignment and Conveyance (this “*Assignment*”) is from **TH Exploration, LLC**, a Texas limited liability company (“*Assignor*”), to **SWN PRODUCTION COMPANY, LLC**, a Texas limited liability company (“*SWN*”), and **EQUINOR USA ONSHORE PROPERTIES INC**, a Delaware corporation (“*EQNR*” and, together with SWN, the “*Assignees*”), and is executed on December 16, 2019 (the “*Effective Date*”). Assignor and Assignees may be referred to herein collectively as the “*Parties*,” or individually as a “*Party*.” Capitalized terms used herein but not otherwise defined herein (including in Section 3.7) shall have the meanings given such terms in that certain Acreage Trade Agreement between the Assignor and the Assignees dated November 1, 2019 (the “*Acreage Trade Agreement*”).

**ARTICLE 1
ASSIGNMENT OF ASSETS**

Section 1.1 Assignment. For good and valuable consideration, the receipt and sufficiency of which are hereby acknowledged, Assignor hereby **GRANTS, BARGAINS, ASSIGNS, CONVEYS AND TRANSFERS** unto (a) SWN an undivided 75% of Assignor’s right title and interest in and to and (b) EQNR an undivided 25% of Assignor’s right, title and interest in and to, in the case of both (a) and (b), (i) the oil and gas leases described in more detail on Exhibit A attached hereto (the “*Leases*”) INsofar AND ONLY INsofar as they cover those lands described on Exhibit A (the “*Leasehold Rights*”) and (ii) any surface use agreements that relate to such Leasehold Rights (collectively with the Leasehold Rights, the “*Conveyed Assets*”).

TO HAVE AND TO HOLD the Conveyed Assets, together with all and singular the rights, privileges, contracts and appurtenances, in any way appertaining or belonging thereto, unto Assignees, its successors and assigns, forever, subject, to the terms and conditions of this Assignment.

Section 1.2 Assignment Subject to Acreage Trade Agreement. This Assignment is made in accordance with and is subject to the terms, covenants and conditions contained in that certain Acreage Trade Agreement. In the event of a conflict between the provisions of the Acreage Trade Agreement and this Assignment, the provisions of the Acreage Trade Agreement shall control. The execution and delivery of this Assignment by Assignor, and the execution and acceptance of this Assignment by Assignees, shall not operate to release or impair any surviving rights or obligations of either Party with respect to the other under the Acreage Trade Agreement.

**ARTICLE 2
SPECIAL WARRANTY OF TITLE AND DISCLAIMERS**

Section 2.1 Special Warranty of Title. Assignor hereby agrees to warrant and defend Defensible Title to the Leases unto Assignees, its successors and assigns, against every Person whomsoever lawfully claiming or to claim the same or any part thereof by, through or under Assignor or any of their respective Affiliates, but not otherwise.

Section 2.2 Disclaimers of Warranties and Representations.

(a) EXCEPT AS EXPRESSLY REPRESENTED OTHERWISE IN SECTION VI OF THE ACREAGE TRADE AGREEMENT OR THIS ASSIGNMENT, ASSIGNOR MAKES NO, AND HEREBY EXPRESSLY DISCLAIMS, ANY REPRESENTATION OR WARRANTY, EXPRESS, IMPLIED OR STATUTORY, INCLUDING AS TO (I) TITLE TO THE LEASEHOLD RIGHTS, (II) THE CONTENTS, CHARACTER OR NATURE OF ANY DESCRIPTIVE MEMORANDUM, OR ANY REPORT OF ANY OF ITS PETROLEUM ENGINEERING CONSULTANTS, OR ANY GEOLOGICAL OR SEISMIC DATA OR INTERPRETATION, RELATING TO THE LEASEHOLD RIGHTS, (III) THE QUANTITY, QUALITY OR RECOVERABILITY OF PETROLEUM SUBSTANCES IN OR FROM THE LEASEHOLD RIGHTS, (IV) THE EXISTENCE OF ANY PROSPECT, OR ANY RECOMPLETION, INFILL OR STEP-OUT DRILLING OPPORTUNITIES, (V) ANY ESTIMATES OF THE VALUE OF THE LEASEHOLD RIGHTS, (VI) THE PRODUCTION OF PETROLEUM SUBSTANCES FROM THE LEASEHOLD RIGHTS, OR ANY PRODUCTION OR DECLINE RATES, (VII) THE MAINTENANCE, REPAIR, CONDITION, QUALITY, SUITABILITY, DESIGN OR MARKETABILITY OF THE LEASEHOLD RIGHTS, (VIII)

WV Department of
Environmental Protection

DEC 20 2019

Office of Oil and Gas

RECEIVED

20191216 10:23:37

INFRINGEMENT OF ANY INTELLECTUAL PROPERTY RIGHT, AND (IX) ANY OTHER MATERIALS OR INFORMATION THAT MAY HAVE BEEN MADE AVAILABLE OR COMMUNICATED TO TUG HILL OR ITS AFFILIATES, OR ITS OR THEIR RESPECTIVE EMPLOYEES, AGENTS, CONSULTANTS, REPRESENTATIVES OR ADVISORS IN CONNECTION WITH THE TRANSACTIONS CONTEMPLATED BY THIS ASSIGNMENT OR ANY DISCUSSION OR PRESENTATION RELATING THERETO, AND FURTHER DISCLAIMS ANY REPRESENTATION OR WARRANTY, EXPRESS, IMPLIED, OR STATUTORY, OF MERCHANTABILITY, FITNESS FOR A PARTICULAR PURPOSE, OR CONFORMITY TO MODELS OR SAMPLES OF MATERIALS OR ANY EQUIPMENT, IT BEING EXPRESSLY UNDERSTOOD AND AGREED BY THE PARTIES THAT, EXCEPT AS EXPRESSLY REPRESENTED OTHERWISE IN SECTION VI OF THE ACREAGE TRADE AGREEMENT OR THIS ASSIGNMENT, THE LEASEHOLD RIGHTS ARE BEING TRANSFERRED BY IT "AS IS, WHERE IS," WITH ALL FAULTS AND DEFECTS.

ARTICLE 3
MISCELLANEOUS

Section 3.1 **Separate Assignments.** Where separate assignments of Conveyed Assets have been, or will be, executed for filing with and approval by applicable Governmental Authorities, any such separate assignments (a) shall evidence the Assignment and assignment of the applicable Conveyed Assets herein made, and shall not constitute any additional Assignment or assignment of the Conveyed Assets, (b) are not intended to modify, and shall not modify, any of the terms, covenants and conditions, or limitations on warranties, set forth in this Assignment and are not intended to create, and shall not create, any representations, warranties or additional covenants of or by Assignor to Assignees, and (c) shall be deemed to contain all of the terms and provisions of this Assignment, as fully and to all intents and purposes as though the same were set forth at length in such separate assignments.

Section 3.2 **Governing Law.** EXCEPT TO THE EXTENT THAT THE LAWS OF THE STATE OF WEST VIRGINIA ARE MANDATORILY APPLICABLE TO THIS ASSIGNMENT IN CONNECTION WITH THE CONVEYANCES OF PROPERTY INTERESTS INVOLVING REAL PROPERTY LOCATED IN THE STATE OF WEST VIRGINIA, THIS ASSIGNMENT AND ANY CLAIM, CONTROVERSY OR DISPUTE ARISING UNDER OR RELATED TO THIS ASSIGNMENT OR THE RIGHTS, DUTIES AND RELATIONSHIP OF THE PARTIES, SHALL BE GOVERNED BY AND CONSTRUED AND ENFORCED IN ACCORDANCE WITH THE LAWS OF THE STATE OF TEXAS, EXCLUDING ANY CONFLICTS OF LAW, RULE OR PRINCIPLE THAT MIGHT REFER CONSTRUCTION OF PROVISIONS TO THE LAWS OF ANOTHER JURISDICTION. EXCEPT AS OTHERWISE PROVIDED IN THE ACREAGE TRADE AGREEMENT, ANY DISPUTE, CONTROVERSY OR CLAIM ARISING OUT OF, RELATING TO OR IN CONNECTION WITH THIS ASSIGNMENT OR THE VALIDITY HEREOF, SHALL BE FINALLY SETTLED IN ACCORDANCE WITH SECTION XII.E. OF THE ACREAGE TRADE AGREEMENT.

Section 3.3 **Successors and Assigns.** This Assignment shall bind and inure to the benefit of the Parties and their respective successors and assigns; *provided, however*, that nothing in this Assignment shall assign or grant, or in any way operate to assign or grant, any right, title or interest in, to or under the Acreage Trade Agreement to any successor or assign of Assignees with respect to the Conveyed Assets or any part thereof, it being expressly understood that rights, titles and interests under the Acreage Trade Agreement may only be obtained or assigned in accordance with the terms thereof.

Section 3.4 **Titles and Captions.** All Article or Section titles or captions in this Assignment are for convenience only, shall not be deemed part of this Assignment and in no way define, limit, extend or describe the scope or intent of any provisions hereof. Except to the extent otherwise stated in this Assignment, references to "Articles" and "Sections" are to Articles and Sections of this Assignment, and references to "Exhibits" are to the Exhibits attached to this Assignment, which are made a part hereof and incorporated herein for all purposes.

Section 3.5 **Counterparts.** This Assignment may be executed in any number of counterparts, and each such counterpart hereof shall be deemed to be an original instrument, but all of such counterparts shall constitute for all purposes one agreement. Multiple counterparts of

WV Department of
Environmental Protection

DEC 20 2019

Office of Oil and Gas

RECEIVED

this Assignment may be recorded with federal agencies and in the counties and parishes of the states where the Conveyed Assets are located, but the inclusion of a description of any Asset in more than one counterpart of this Assignment shall not be construed as having effected any cumulative, multiple or overlapping interest in the applicable Asset. Any signature hereto delivered by a party by facsimile or other electronic transmission shall be deemed an original signature hereto.

Section 3.6 **Prior Representations, Warranties and Covenants.** To the extent, and only to the extent, (a) permitted by Law, (b) of any indemnity of Assignees provided to Assignor under the Acreage Trade Agreement and (c) such subrogation is not prohibited or otherwise restricted by the respective underlying instrument or agreement, Assignees shall be subrogated to Assignor's rights in and to all representations, warranties and covenants given with respect to the Conveyed Assets. To the extent provided in the preceding sentence, Assignor hereby grants and transfers to Assignees, its successors and assigns, to the extent so transferrable and permitted by Law, the benefit of and the right to enforce all representations, warranties and covenants, if any, which Assignor is entitled to enforce with respect to the Conveyed Assets.

Section 3.7 **Definitions.** When used in this Assignment, the following terms shall have the meanings specified:

"Defensible Title" means, other than Permitted Encumbrances, with respect to such title of Assignor that:

(i) entitles Assignees (in the aggregate) to the Net Acreage that is set forth on Exhibit B to the Acreage Trade Agreement for such Lease;

(ii) entitles Assignees (in the aggregate) to receive and retain from each Lease described in Exhibit B to the Acreage Trade Agreement not less than the percentage set forth on Exhibit B to the Acreage Trade Agreement as the Net Revenue Interest in such Lease; and

(iii) is free and clear of all liens (including mortgages or deeds of trust), suits, judgments, encumbrances, charges, adverse claims, burdens and defects that may adversely affect the ownership, development, operation or value of such Lease.

WV Department of
Environmental Protection


DEC 20 2019

RECEIVED
Office of Oil and Gas

EXECUTED as of the date of the Parties' acknowledgments below, but effective at the Effective Date.

ASSIGNOR


TH EXPLORATION, LLC

By: 
Name: Douglas L. DeMartino
Title: Attorney-In-Fact

ACKNOWLEDGMENTS

COMMONWEALTH OF PENNSYLVANIA
COUNTY OF WASHINGTON

On this, the 16 day of December, 2019, before me a Notary Public, the undersigned officer, Douglas L. DeMartino, personally appeared and acknowledged himself to be the Attorney-In-Fact of TH Exploration, LLC, and that he as such Attorney-In-Fact and being authorized to do so, executed the foregoing instrument for the purposes therein contained by signing the name of the corporation by himself as Attorney-In-Fact.


Notary Public


SEAL
My commission expires: 1/28/23

Commonwealth of Pennsylvania - Notary Seal
MAUREEN A STEAD - Notary Public
Washington County
My Commission Expires Jan 28, 2023
Commission Number 1259926

RECEIVED
Office of Oil and Gas
DEC 20 2019
WV Department of
Environmental Protection

ASSIGNEE:

**SWN PRODUCTION COMPANY, LLC, a Texas
limited liability company**

By: 
Name: Derek Cutright BTK BEM
Title: Senior Vice President and Division Head,
Southwest Appalachia Division

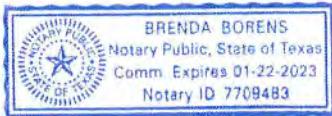
ACKNOWLEDGEMENTS

STATE OF TEXAS
COUNTY OF HARRIS

On this, the 12th day of December, 2019, before me a Notary Public, the undersigned officer, Derek Cutright personally appeared and acknowledged himself to be the Senior Vice President and Division Head, Southwest Appalachia Division of SWN Production Company, LLC and that he as such Senior Vice President and being authorized to do so, executed the foregoing instrument for the purposes therein contained by signing the name of the corporation by himself as Senior Vice President and Division Head, Southwest Appalachia Division.


Notary Public

SEAL
My commission expires: 1-22-2023



RECEIVED
Office of Oil and Gas

DEC 20 2019

WV Department of
Environmental Protection

ASSIGNEE:

EQUINOR USA ONSHORE PROPERTIES INC,
a Delaware corporation


By: Phillip Vance
Name: Phillip Vance
Title: Leader-lead

TR
of

ACKNOWLEDGMENTS

STATE OF Texas
COUNTY OF Texas

On this, the 12th day of December, 2019, before me a Notary Public, the undersigned officer, Phillip Vance, personally appeared and acknowledged himself to be the Leader-lead of Equinor USA Onshore Properties Inc, a Delaware corporation, and that he as such Leader-lead and being authorized to do so, executed the foregoing instrument for the purposes therein contained by signing the name of the corporation by himself as Leader-lead.



T.C. Roche
Notary Public

SEAL
My commission expires: 1/11/2021

RECEIVED
Office of Oil and Gas

11-20-2019

WV Department of
Environmental Protection

RECEIVED
Office of Oil and Gas

DEC 20 2019

WV Department of
Environmental Protection

Exhibit A
Marshall County, WV

Attached to and made a part of that certain Assignment and Conveyance dated December 9, 2019 between SWN Production Company, LLC and TH Exploration, LLC.

TH Lease #	Lessor	Lessee	Effective Date	County	District	BK - PG	Gross Acres	Conveyed Parcels
10*24096	LL&B Investment Holdings, LLC	TH Exploration, LLC	9/19/2018	MARSHALL	Liberty	1020/366	21.47	7-7-14
10*21328	ELAINE DENNISON	TH Exploration, LLC	8/23/2017	MARSHALL	Meade	953/295	46.1375	9-22-2.1
10*18543	PAUL M WILLIAMS	TH Exploration, LLC	6/30/2017	MARSHALL	Meade	934/1	46.1375	9-22-2.1
10*18374	DAWN M SPRAGUE	TH Exploration, LLC	6/9/2017	MARSHALL	Meade	931/381	46.1375	9-22-2.1
10*17717	DENNIS R ALFANO AND KATHLEEN C ALFANO	TH Exploration, LLC	3/25/2017	MARSHALL	Meade	942/435	46.1375	9-22-2.1
10*17592	DOUGLAS N ALFANO	TH Exploration, LLC	3/7/2017	MARSHALL	Meade	943/526	46.1375	9-22-2.1
10*17333	ANN M KOCH	TH Exploration, LLC	1/3/2017	MARSHALL	Meade	932/428	46.1375	9-22-2.1
10*27947	STONE HILL MINERALS HOLDINGS LLC	TH Exploration, LLC	2/2/2019	MARSHALL	Meade	1063/568	46.1375	9-22-2.1

RECEIVED
Office of Oil and Gas

DEC 20 2019

WV Department of
Environmental Protection

Tract No. _____
Sale _____
DOH Lease No. 090013-0626

THE STATE OF WEST VIRGINIA OIL AND GAS LEASE
NO SURFACE USE
(3 YEAR PAID-UP LEASE)

This Oil and Gas Lease (this "Lease") is dated as of September 17, 2019, and effective as of the 17th day of September 2019 (the "Effective Date"), by and between the WEST VIRGINIA Department of Transportation, Division of Highways, whose address is 1900 Kanawha Blvd., East, Building 5, Room 820, Charleston, WV 25305-0430, party of the first part, hereinafter designated as LESSOR, and SWN Production Company, LLC, a Texas Limited Liability Company whose address is 10000 Energy Drive, Spring, TX 77389-4954, party of the second part, hereinafter designated as LESSEE.

UNDER AND PURSUANT TO THE PROVISIONS OF THE CONSTITUTION AND LAWS OF THE STATE OF WEST VIRGINIA RELATING TO LEASING PUBLIC LANDS BELONGING TO THE STATE OF WEST VIRGINIA, WITNESSETH:

1. **Grant of Lease.** In consideration of the bonus of five thousand Dollars (\$5,000.00) per acre paid at closing to Lessor, the royalties to be paid, and the covenants, obligations, stipulations and conditions to be observed and performed as herein set forth, Lessor does hereby demise, lease and let unto the Lessee the following described tracts of land for the sole purpose and with the exclusive right of exploring, drilling, completing, operating for, producing, collecting, and transporting for sale and/or processing all oil, condensate (i.e., the light hydrocarbon liquid fraction that condenses from the produced gas stream at atmospheric or surface pipeline pressure and temperature and is separated at or near the well head by the well operator - See W. Va. Code of State Rules § 35-8-11.1.a), and natural gas produced and/or acquired from within or underlying the Leased Premises (the "Granted Minerals"), situated in Liberty District, Marshall County, West Virginia, and being more particularly described as follows:

2.1 acres, more or less, situated in Liberty District, Marshall County, WV, said lands being acquired by Lessor through various deeds, acts of the State of Virginia or the State of West Virginia, or by historic legislation. Being all the oil and gas interest of Lessor owned in or under the lands and rights of way for the West Virginia Department of Highways, being part of tax parcel identification numbers 07-0016-0036-0000; 07-0016-0036-0001; 07-0016-0036-0002; 07-0016-0036-0003, further identified on Exhibit A, attached hereto, herein referred to as the "Premises," whether actually more or less. Said description being contained in Deed Book 328 Page 118.

Containing 2.1 acres, more or less (the "Leased Premises"). Lessor represents and warrants to Lessee that the West Virginia Department of Transportation, Division of Highways is the proper agency or instrumentality of the State of West Virginia to enter into this Lease for the purpose of leasing the Granted Minerals and Leased Premises to Lessee on the terms set forth herein, and that the Director of the West Virginia Department of Transportation, Division of Highways is vested with the full legal authority and is duly authorized to execute this Lease on behalf of the Lessor and the State of West Virginia.

RECEIVED
Office of Oil and Gas

DEC 20 2019

WV Department of
Environmental Protection

2. **Limitations on the Grant of Lease.**

a. **Surface Activities Prohibited.** This Lease does not include, and specifically prohibits and excludes the right to enter upon or conduct exploration for, drilling, and production and marketing activities of any kind associated with the Granted Minerals, or any other activities by Lessee, its representatives, employees, contractors, agents, and affiliates, on the surface of the lands covered herein, if any, including, but not limited to the construction of any pits and/or pipelines or gathering lines on the Leased Premises.

b. **No Storage.** Lessee may not use the Leased Premises, or any part thereof, for gas, oil, hydrocarbons, or brine storage purposes.

c. **Use of Surface or Subsurface Water.** Lessee shall not use the surface waters or the groundwaters located within the Leased Premises.

d. **Reserved Rights of Lessor.** Lessor reserves all rights not granted in this Lease, and specifically excepts herefrom all minerals other than the Granted Minerals including, by way of example and not limitation, geothermal energy, salt, brine, coal and coalbed methane.

3. **Facilities Development.** All development and production activities and facilities shall be constructed on adjoining and/or other lands, but not the Leased Premises.

4. **Term.** This Lease shall remain in force for a term of Three (3) years from the date hereof ("Primary Term"), and as long thereafter as Granted Minerals are produced from the Leased Premises or on acreage pooled therewith, or drilling operations are continued as hereinafter provided. If, at the expiration of the Primary Term of this Lease, Granted Minerals are not being produced on the Leased Premises or on acreage pooled therewith, but Lessee is then engaged in drilling or re-working operations thereon, then this Lease shall continue in force for so long as operations are being continuously prosecuted on the Leased Premises or on acreage pooled therewith ("Operations"). Operations shall be considered to be continuously prosecuted if not more than one hundred twenty (120) consecutive days shall elapse between the completion or abandonment of one well and the beginning of operations for the drilling of a subsequent well. If after discovery of Granted Minerals on the Leased Premises or on acreage pooled therewith, the production thereof should cease from any cause after the Primary Term, this Lease shall not terminate if Lessee commences additional drilling or re-working operations within one hundred twenty (120) days from date of cessation of production or from date of completion of a dry hole. If Granted Minerals shall be discovered and produced as a result of such operations at or after the expiration of the Primary Term of this Lease, this Lease shall continue in force so long as Granted Minerals are produced from the Leased Premises or on acreage pooled therewith.

5. **Unitization.** Lessee may voluntarily pool, consolidate, or unitize portions of the Leased Premises as to hydrocarbon bearing geologic formations in order to constitute a unit for the purpose of exploring for and producing Granted Minerals. Said unit may not exceed Six Hundred Forty (640) acres and shall be comprised of lands contiguous to the Leased Premises and/or in the vicinity of the Leased Premises; provided that said unit may be altered, amended, reformed, re-pooled or changed in any way, with the prior written consent of Lessor, to include lands contiguous to the Leased Premises and/or in the vicinity of the Leased Premises and to include no more than a total of One Thousand, Two Hundred and Eighty (1,280) acres (more or less), as permitted by the West Virginia Department of Environmental Protection.

a. **Lessor's Consent.** Lessor's written consent to alter, reform or re-pool

RECEIVED
Office of Oil and Gas

DEC 20 2019

WV Department of
Environmental Protection

the unit shall not be unreasonably withheld.

b. —Declaration of Pooling— Lessee shall provide Lessor with a copy of any Declaration of Pooling and Unitization or similar document that includes any portion of the Leased Premises, including any amendments thereto, within thirty (30) days after approval of any such declaration or amendment by the West Virginia Department of Environmental Protection.

6. Pugh Clause - Horizontal and Vertical. As to any acreage of the Leased Premises which is not included within any properly constituted and publicly recorded production unit at the expiration of the Primary Term, as extended hereunder, this Lease shall automatically terminate, and be of no further force or effect. Further, and to the extent Lessee has established production in paying quantities beyond the expiration of the Primary Term on the Leased Premises, or lands pooled therewith, the Lease shall terminate, on a production unit-by-production unit basis, as to all depths, horizons and zones lying at least One Hundred feet (100') below the deepest producing horizon on the Leased Premises or any lands pooled therewith determined by reference to the deepest producing horizon in each respective production unit. Thereafter, this Lease shall continue in full force and effect for all depths, horizons and zones lying above the depth of One Hundred feet (100') below the deepest producing formation of a particular production unit as to all acreage located within that particular production unit. Upon the drilling and completion of a well within a production unit containing at least a portion of the Leased Premises, Lessee shall file a declaration of pooling and unitization within a reasonable time in the records of the Office of the Clerk of the County Commission of the county in which the applicable Granted Minerals are situated.

7. Royalty.

a. Delivery and Payment. Lessee shall deliver or cause to be delivered to the Lessor, or its successors, nominees, agents, or assigns, at no cost to Lessor, a royalty equal to Twenty Percent (20%) or One-Fifth of Eight Eighths (1/5 of 8/8ths) of the Gross Proceeds realized by Lessee, and any Affiliate of Lessee, from the sale of the Granted Minerals, produced and sold from the Leased Premises.

i. Gross Proceeds. Gross Proceeds means the total monies and other consideration received by or accruing to Lessee, and any Affiliate of Lessee, for the sale, transfer, and/or any other disposition of the Granted Minerals as defined in paragraph 1 of this Lease, and/or any other marketable by-products, including condensate, produced from the Leased Premises. Gross Proceeds shall be calculated based on the total gross volume of the Granted Minerals produced and sold, as measured and reported in accordance with paragraph 10 of this Lease, exclusive of any and all production and post-production costs and severance taxes or other taxes of any nature.

ii. Affiliate of Lessee. Affiliate of Lessee means any person, corporation, firm, or other entity in which Lessee, or any parent company, subsidiary or affiliate of Lessee, owns an interest of Five Percent (5%) or more, whether by stock ownership or otherwise, or over which Lessee, or any parent company or affiliate of Lessee exercises any degree of control, directly or indirectly, by ownership, interlocking directorate, or in any other manner; and any corporation, firm or other entity which owns any interest in Lessee, whether by stock ownership or otherwise, or which exercises any degree of control, directly or indirectly, over Lessee, by stock

RECEIVED
Office of Oil and Gas

DEC 20 2019

WV Department of
Environmental Protection

ownership, interlocking directorate, or in any other manner.

b. **Due Dates of Royalty.** Lessee shall pay Lessor all royalties that may become due under this Lease within one hundred twenty (120) days after the first day of the month following the month during which any well commences production into a pipeline for sale of such production. Thereafter, all royalties shall be paid to Lessor on or before the last day of the third month following the month of production or within Ninety (90) days after the first day of the month following, whichever is longer.

c. **Interest Payable on Past Due Royalty or Other Payments.** Any royalties due and payable under this Lease that are not paid to Lessor on or before the Due Date as set forth in this Lease shall accrue interest at the Prime Interest Rate from the Due Date until paid-in-full.

d. **Prime Interest Rate.** For the purpose of the immediately preceding section c of this paragraph 7, the Prime Interest Rate shall be the highest prime interest rate published in the Money Rates section of the eastern edition of the Wall Street Journal (WSJ) on the date such interest shall begin to accrue or, if the WSJ is not published on the date such interest shall begin to accrue, the Prime Interest Rate shall be the highest prime interest rate published in the WSJ on the nearest-preceding date on which the WSJ is published. In the event prime interest rates as published in the WSJ are not available, due to either the nonexistence of the WSJ or the WSJ's failure to publish any prime interest rates, then the Prime Interest Rate as provided herein shall be the highest prime interest rate published by a National Bank selected by Lessor, in any case not to exceed the maximum rate permitted by law.

e. **Termination for Non-Payment of Royalty.** If any royalty is not paid on or before the applicable Due Date as set forth in this Lease, Lessor will provide Lessee written notice of nonpayment of royalty in accordance with paragraph 32 of this Lease. If Lessee fails to pay to Lessor all royalties and interest actually due and owing to Lessor within Thirty (30) days after Lessee's receipt of such notice, Lessor may terminate this Lease upon consideration of its own interests and will not be required to consider the effect of such termination on Lessee.

f. **Production, Transportation, & Post-Production Costs.** Neither Lessee, nor any Affiliate of Lessee, may reduce Lessor's royalty for any market enhancement or post-production expense, including, by way of example and not limitation, pipelines, surface facilities, telemetry, gathering, dehydration, transportation, fractionation, compression, manufacturing, processing, treating, or marketing of the Granted Minerals, as measured and reported in accordance with paragraph 10 of this Lease, or any severance or other taxes of any nature paid on the production thereof.

8. **Method of Payment.** All rents, royalties, bonuses, or other payments accruing and/or owing from Lessee to Lessor under this Lease shall be made or tendered in the following manner:

a. By certified or cashier check delivered in accordance with paragraph 32 of this Lease, or

b. By direct deposit or wire transfer to the credit of Lessor as provided in writing by Lessor to Lessee in writing by a separate instrument delivered contemporaneously with this Lease.

RECEIVED
Office of Oil and Gas

DEC 20 2019

WV Department of
Environmental Protection

9. **Information, Lessor's Right to Audit, Metering Production.** Upon written notice and request, Lessee, and any Affiliate of Lessee, shall furnish to Lessor, within ten (10) business days after receipt of said notice copies of title opinions covering the Leased Premises; copies of filings made by Lessee with the Department of Environmental Protection related to the Leased Premises; copies of daily drilling reports, gauge tickets, sales receipts, division orders, or amounts of gross production; copies of all gas contracts or any other agreements pursuant to which Lessee will sell, use, transfer, process, or dispose of the Granted Minerals produced from the Leased Premises; and any contracts, agreements, books, records and other information related to the sale, transfer, and/or any other disposition of any Granted Minerals as measured and reported in accordance with paragraph 10 of this Lease; Provided, however, that any and all documentation that is subject to a confidentiality clause or similar provision that limits distribution of the subject documentation to third parties shall be made available to Lessor, or Lessor's duly designated agent or representative, without redaction, for personal inspection during regular business hours at a site to be designated by Lessee within the State of West Virginia, pursuant to a valid non-disclosure agreement. Lessor shall, on an annual basis, have the right to audit the all of the aforementioned documents, books, accounts, contracts, records, and data of Lessee, and any Affiliate of Lessee, pertaining to the development, production, sale, transfer, and/or other disposition of the Granted Minerals as measured and reported in accordance with paragraph 10 of this Lease. Lessee shall meter gas deriving from the Leased Premises at the wellhead in accordance with West Virginia law.

10. **Quarterly Royalty Statement, Annual Report.** Lessee shall furnish to Lessor the following information no less frequently than once per calendar quarter, either on the check stub of a royalty payment or on an attachment to or enclosure with a royalty payment:

- a. The lease, property, or well names and the well identification numbers on which royalties are being paid;
- b. The month and year during which the sales occurred for which payment is being made;
- c. The total production from the well or wells of the volume of oil expressed as the number of barrels, the amount of natural gas expressed in thousand cubic feet (MCF), the volume of condensate expressed as the number of barrels, and any other Granted Minerals;
- d. The total monies and other consideration received by or accruing to Lessee, and any Affiliate of Lessee, per barrel of oil, per barrel of condensate, and per MCF of natural gas; and
- e. The name, address, and telephone number of a contact person where the Lessor may obtain information about royalty payments made by the Lessee, and any Affiliate of Lessee, hereunder.

Further, beginning on the first anniversary of the Effective Date of this Lease, and each succeeding anniversary date, unless otherwise requested by Lessor, Lessee shall provide to Lessor a detailed report stating the total production volumes and all monies and other consideration received by or accruing to Lessee, and any Affiliate of Lessee, in the same manner as set forth in subsections c, d, and e of this paragraph.

11. **Shut-In Royalty.** If a well has been completed capable of production in paying quantities, and has been temporarily shut-in for lack of a market, Lessee shall pay Lessor annually, on or before Ninety (90) days of such shut-in event, the sum of One Hundred (\$100.00) Dollars per acre for the first year, and Two Hundred Fifty Dollars (\$250.00) per acre for the year thereafter on the ensuing anniversary. In no event may Lessee maintain this Lease by payment of shut-in royalty beyond a continuous two-year period, and this Lease shall terminate automatically on the first day following the second anniversary date of initial shut-in. Additionally, in no event

RECEIVED
Office of Oil and Gas

DEC 20 2019

WV Department of
Environmental Protection

may Lessee maintain this Lease by payment of shut-in royalty beyond a cumulative three-year period during which all production of Granted Minerals was shut-in, and this Lease shall terminate automatically on the first day following the date that all production of Granted Minerals has been shut-in for a cumulative period of Thirty-Six (36) months.

12. **Notice of Intent to Drill and Complete.** Lessee shall supply Lessor prior written notice of Lessee's intention to drill at least fourteen (14) calendar days prior to the spudding in of a well associated with producing the Granted Minerals. Lessee shall also supply Lessor with a copy of Lessor's completion report of such well or wells within thirty calendar (30) days of completion.

13. **Diligence, Duty to Drill Offset Wells.** Lessee shall conduct its drilling operations hereunder utilizing best industry practices in existence at the time of such drilling, and shall otherwise conduct its operations in a good and workmanlike manner as a reasonably prudent operator would under the same or similar circumstances until all drilling and producing operations are completed, or until such time as the final well is plugged and abandoned. Additionally, if Granted Minerals are discovered on or in the Leased Premises, Lessee shall further develop and produce the Leased Premises as a reasonable and prudent operator would, and shall exercise all due diligence in drilling additional well(s) as may be necessary to fully develop the Leased Premises. Lessee shall protect the Granted Minerals in and under the Leased Premises from drainage by wells on adjoining or nearby tracts or leases, including those held by Lessee or any Affiliate of Lessee. Neither the rentals, royalties, nor any other consideration set forth under this Lease shall relieve Lessee of its obligation to reasonably develop and produce the Leased Premises and to reasonably protect the Granted Minerals in and under the Leased Premises from drainage or other damage.

14. **Waste Prohibited, Damage.** Lessee shall not commit, or cause to be committed, waste, damage, or pollution to the Leased Premises. Lessee shall take all reasonable steps to prevent its operations from causing or contributing to soil erosion, or to the injury of terraces, grades, embankments, other soil, or structures on the Leased Premises. Lessee shall not pollute the surface or subterranean waters of the Leased Premises, any reservoirs, springs, streams, irrigation ditches, stock ponds, or other wells on the Leased Premises. Lessee shall not decrease the fertility of the soil, damaging any crops, grasses, timber, or pastures on the Leased Premises, and shall not harm or injure any animals, fish, or livestock on or in the Leased Premises, or damage any buildings, roads, structures, or other improvements on the Leased Premises. Lessee shall preserve the Leased Premises, and upon the termination of this Lease, promptly surrender and return the Leased Premises to the Lessor in the same condition, or substantially similar condition, as the Leased Premises were in prior to Lessee taking possession of the Leased Premises. Lessee shall compensate Lessor, its successors or assigns, for damages caused by Lessee to any being or thing which is the subject of this provision.

15. **Well Plugging.** Before abandoning any well associated with this Lease, Lessee shall securely plug and abandon such well or wells in accordance with the rules and regulations of the West Virginia Department of Environmental Protection and the laws of the State of West Virginia, and any other governmental agency having jurisdiction.

16. **Record Management.** The Lessee shall keep an accurate account of all drilling operations, including but not limited to the following: a log of each well drilled, duly sworn to by the contractor or driller; original gas sales contracts with amendments; gas balancing agreements and schedules; information concerning litigation, settlement agreements, or other agreements relating to sales and pricing of the Granted Minerals.

RECEIVED
Office of Oil and Gas

DEC 20 2019

WV Department of
Environmental Protection

17. **Ratification.** No instrument executed by Lessor shall be effective to constitute a ratification, renewal, extension or amendment of this Lease unless such instrument is clearly titled to indicate its purpose and intent.

18. **Compliance with Applicable Law.** This Lease shall be subject to the Constitution and laws of the State of West Virginia and the rules and regulations of the West Virginia Division of Natural Resources and the West Virginia Department of Environmental Protection now or hereafter in force, all of which are made a part and condition of this Lease; provided, that no regulation made after the execution of this Lease affecting either the length of the term hereof, the rate of royalty, or payment hereunder, or the assignment hereof, shall operate to alter the terms and conditions of this Lease. Lessee agrees to comply in all material respects with the laws, rules and regulations of the State of West Virginia and the United States of America.

19. **Insurance.** A company licensed by the West Virginia Insurance Commission to do business in the state of West Virginia shall underwrite all policies required by this Lease. Lessee, and/or any person or entity acting on Lessee's behalf under this Lease, shall maintain with one or more such licensed insurance carriers at all times during which this Lease remains in force and effect sufficient workers compensation and employer's liability insurance, commercial general liability and umbrella liability insurance, business auto and umbrella liability insurance, and environmental liability insurance in the amount of at least Twenty-Five Million Dollars (\$25,000,000.00), combined single limit, identifying Lessor as an additional insured (except for workers compensation and employer's liability), and shall be primary coverage for Lessor. Said policy or policies, declaration pages and certificates of insurance thereof shall be delivered to Lessor upon commencement of the Lease, and upon each renewal of said insurance policy. The insurance policies required under this paragraph 19 shall name Lessor as an additional insured, except for workers compensation and employer's liability with regard to the Leased Premises, and shall reflect that the insurer has waived any right of subrogation against the Lessor.

20. **Bonding.** Within Thirty (30) days after the Effective Date of this Lease, Lessee shall post a surety bond in favor of Lessor in the amount of Two Hundred Thousand Dollars (\$200,000.00) to secure the payment of all sums due and the performance of all obligations arising under this Lease. Thereafter, Lessee shall provide to Lessor within sixty (60) days from the Effective Date of this Lease a true copy of this surety bond, which shall specifically identify the Parties to this Lease and all DOH Lease Numbers, as set forth on page 1 of this Lease, that are secured by said surety bond.

21. **Assignment.** The rights and estate of Lessee (or any permitted assignee or transferee of Lessee) hereunder may not be assigned or otherwise transferred, in whole or in part, without the prior written consent of Lessor, which consent shall not be unreasonably withheld. In the event Lessee proposes to assign or transfer this Lease, the Lessee shall give Lessor written notice of its intent to assign or transfer its interest in the Lease, which notice shall specify the type of assignment or transfer contemplated, the identity and contact information of the proposed assignee or transferee, and the timeframe of the proposed assignment or transfer ("Transfer Notice"). Upon delivery of a Transfer Notice to the Lessor, Lessor shall have Fifteen (15) days to either: (a) consent to the proposed assignment or transfer by delivering written its consent to Lessee; or (b) in its reasonable discretion, withhold its consent to the proposed assignment or transfer by delivering written notice to Lessee that it is withholding its consent and specifying the reasons therefor. In the event that Lessor fails to respond to a Transfer Notice within the fifteen-day period specified in the immediately preceding sentence, Lessor shall be deemed for all purposes under the law to have approved the assignment or transfer outlined in the Transfer Notice, and to have consented to such assignment or transfer in the

RECEIVED
Office of Oil and Gas

DEC 20 2019

WV Department of
Environmental Protection

same manner as if it would have delivered its written consent to Lessee.

22. **Default.** The occurrence of any of the following shall be deemed a default of this Lease:

- a. Failure of Lessee to timely pay Lessor any amounts required under this Lease in accordance with paragraph 7.
- b. If any creditor of Lessee, its agents, and/or assigns, takes any action to execute on, garnish, or attach the Lessee's assets located on or accessing the Leased Premises. This provision shall not impair Lessee's ability to mortgage its interests in the Granted Minerals or the Leased Premises.
- c. Failure of Lessee to obtain any requisite "prior written consent" as set forth within this Lease.
- d. Failure of Lessee to maintain insurance in the type and amount as set forth within this Lease.
- e. Shut-in of Lease exceeding the periods set forth in paragraph 11 of this Lease.

23. **Notice of Default or Breach.** If Lessor considers that Lessee has failed to comply with its obligations under this Lease, whether express and implied, Lessor shall notify Lessee in writing, setting out in what respects Lessee has breached this Lease. Lessee shall then have Thirty (30) days after receipt of said notice to cure all alleged breaches asserted by Lessor or, if it is not practical to cure such alleged breaches within thirty (30) days, then Lessee shall have Thirty (30) days to commence curing the alleged breach and diligently and continuously pursue to completion such cure. If Lessee, having received such written notice of breach of Lease, shall thereafter fail or refuse to satisfy in the timeframes set forth in the immediately preceding sentence, or respond in a meaningful fashion to Lessor's notice, this Lease shall automatically cease and terminate. Upon such termination, Lessee agrees to (a) immediately and unconditionally surrender possession of the Leased Premises, or of the portion of the Leased Premises included in such notice of breach, and (b) plug and abandon any producing or non-producing well(s).

24. **Remedies for Default or Breach.** The Lessor shall be entitled to recover from the Lessee any and all royalties, charges, or claims of every kind and nature due and owing and/or arising out of this Lease, upon failure to comply with the provisions of this Lease and to take immediate possession of the Leased Premises. If Lessor institutes proceedings to clear title or take possession of the Leased Premises, Lessor shall be entitled to recover from Lessee its attorney fees and costs, investigation costs, any expert fees, and any other costs or expenses related to such proceedings.

25. **Surrender of Lease.** The Lessee may surrender this Lease or any part of this Lease if, and only if, Lessee is not then in default of any obligations under this Lease and upon payment of all liabilities then accrued and due. Such surrender must be evidenced by written notice delivered to Lessor Thirty (30) days prior to the effective date of surrender. Lessee shall deliver to Lessor a release or releases in recordable form approved by Lessor, and Lessee shall release the applicable portion of this Lease upon expiration. Lessee may not release any portion of this Lease included in a pool or unit as long as Operations are being conducted on such pool or unit. Any partial release must describe all depths and horizons in and under the Leased Premises so released.

26. **No Warranty of Title.**

- a. Lessor makes no representation of title or ownership, either express or implied, and further makes no warranty as to the actual or

RECEIVED
Office of Oil and Gas

DEC 20 2019

WV Department of
Environmental Protection

potential presence of Granted Minerals. Lessee represents it has performed all necessary due diligence regarding the title or ownership of the Granted Minerals and agrees to be bound by the quantum of acreage as set forth in the Legal Description above.

b. Lessee shall notify Lessor of any adverse claim to the Leased Premises affecting title to all or a portion of the rights to develop the Granted Minerals, and Lessor may, with the approval of the Attorney General, enter into an escrow arrangement for future rents and royalties accruing to such disputed portion of the Leased Premises under terms and conditions that the Attorney General feels proper to safeguard the rights and interest of the State of West Virginia.

c. If an adverse claimant files suit against the State of West Virginia or against Lessee claiming title to all or a portion of the Granted Minerals, or if the Lessee, after receiving notice of an adverse claim, institutes litigation in a court of competent jurisdiction to adjudicate the validity of the claim, the rents and royalties accruing to the litigated portion shall be placed in an escrow account until such time as the ownership of the disputed interest is determined by a court of competent jurisdiction.

d. If a court of competent jurisdiction determines that Lessor does not have title to all or part of the Granted Minerals in the Leased Premises, the rentals, royalties, and bonus thereafter accruing from any part as to which this Lease covers less than the full interest in such Granted Minerals, shall thereafter be paid only in the proportion which the interest therein, if any, covered by this Lease bears to the whole and undivided fee simple estate therein. Any sums of money paid pursuant to this Lease are not reimbursable to Lessee.

27. **Indemnity.** Unless caused by the negligence of Lessor, or any agent, servant, or employee of Lessor, Lessee shall defend, indemnify, protect and hold harmless Lessor and Lessor's heirs, successors, representatives, agents and/or assigns from and against any and all claims, demands, causes of action, liability, loss, damage or expense of any and every kind and nature, including without limitation costs, expenses, and attorneys' fees, for injury (including death), or damage to persons or property (including environmental damage to the surface, waterways, or subsurface estates of any person, firm, corporation, or other entity) arising out of, incidental to, or resulting from (i) the operations or activities of Lessee or Lessee's servants, agents, employees, guests, licensees, invitees or independent contractors on or in the Leased Premises; (ii) the exercise of any right granted under this Lease, and/or; (iii) any obligation imposed under this Lease. Any successor in interest of any rights of Lessee in this Lease shall likewise be obligated to defend and indemnify Lessor and Lessor's heirs, successors, representatives, agents and assigns in the same manner as the original Lessee.

28. **Limitations on Drilling.** From and after the Effective Date of this Lease, Lessee shall not commence construction of any new well pad that is intended to produce the Granted Minerals from the Leased Premises if such well pad would be located within Five Hundred feet (500') of any outside boundary of the tracts comprising the Leased Premises measured linearly from any point along said tract boundary to the midpoint of the secondary containment berm of a particular well pad. Lessor and Lessee agree that the limitation on pad construction and/or location set forth in this paragraph 28 is intended to reduce any long-term, substantial interference with the public's use of the surface of the Leased Premises as it exists on the date of the Lease. Further, if Lessor determines in its reasonable discretion after conducting a proper investigation that the drilling activities of Lessee related to the production of Granted Minerals from the Leased Premises have created a long-term, substantial interference with the public's use of the surface of the Leased Premises as aforesaid, then Lessor shall have the right to seek from Lessee additional measures or controls to mitigate such long-term, substantial impairment

caused by Lessee's said drilling activities.

RECEIVED
Office of Oil and Gas

DEC 20 2019

WV Department of
Environmental Protection

29. **Force Majeure.** If Lessee is prevented from complying with its obligations under this Lease, express or implied (except payment of money), due to scarcity of or inability to obtain or use equipment or material or by operations of Force Majeure, or any federal or state law, or any order, rule or regulation, then, while so prevented, Lessee's obligation to comply with such this Lease shall be temporarily suspended, and Lessee shall not be liable in damages; and this Lease shall be extended only so long as Lessee is prevented by any such cause from conducting Operations on or in the Leased Premises; *provided*, in no event shall Lessee's performance be suspended as a result of Force Majeure, federal or state law, or any rule or regulation for a period in excess of two (2) consecutive years. As used herein, the term "Force Majeure" shall mean acts of god such as flood, fire, adverse weather conditions, war, sabotage, rebellion, insurrection, riot, strike or labor disputes, or by other cause(s) not within Lessee's control, but shall specifically exclude scarcity, cost, or inability to obtain or use equipment, contracts, personnel, water, or other material(s).

30. **Further Assurances.** Each of the parties hereto shall, and shall cause its respective affiliates to, from time to time at the request of the other party, without any additional consideration, furnish the other party such further information or assurances, execute and deliver such additional documents, instruments and conveyances, and take such other actions and do such other things, as may be reasonably necessary in the opinion of counsel to the requesting party to carry out the provisions of this Lease. In the event that Lessor is not the proper agency or instrumentality of the State of West Virginia to enter into this Lease, as stated in paragraph 1 herein, Lessor shall cause all of the proper agencies or instrumentalities of the State of West Virginia, without any additional consideration, to join in this Lease, as Lessor, upon the same terms provided herein.

31. **Governing Law.** This Lease shall be governed by the laws of the State of West Virginia and any dispute arising out of this Lease shall be resolved in a West Virginia court of law having jurisdiction thereof.

32. **Notices and Payments.** All notices and payments which are permitted or required under this Lease shall be in writing and shall be deemed valid and received if delivered personally; by registered or certified mail, return receipt requested; or by special carrier (such as Federal Express or UPS), with signature required, to the Lessor and/or the Lessee to the following addresses, unless otherwise agreed by the parties in a signed writing:

a. **To Lessor:**
West Virginia Department of Transportation
Division of Highways
1900 Kanawha Blvd., East, Building 5, Room 820
Charleston, WV 25305-0430

b. **To Lessee:**
SWN Production Company, LLC
10000 Energy Drive
Spring, TX 77389-4954

33. **Successors in Interest.** The terms, conditions, covenants, obligations, considerations or requirements of this Lease shall extend to and be binding upon the parties hereto, their heirs, successors, executors, administrators, and assigns, all of whom shall be jointly and severally liable.

RECEIVED
Office of Oil and Gas

DEC 20 2019

WV Department of
Environmental Protection

34. Severability. Should any one or more of the provisions in this Lease become or be determined to be void or invalid, in whole or in part, the remainder of this Lease shall remain in full force and effect.

35. Counterparts. This Lease may be executed in any number of counterparts, and by different parties in separate counterparts, all of which shall be identical. Each such counterpart shall be deemed to be an original instrument, but all such counterparts together shall constitute but one instrument.

IN WITNESS WHEREOF, the parties hereunto subscribed their signatures on the day and year first above written.

Remainder of this page is intentionally blank.

RECEIVED
Office of Oil and Gas
DEC 20 2019
WV Department of
Environmental Protection

WEST VIRGINIA Department of Transportation,
Division of Highways

ATTEST:

By: Jimmy Wriston, P.E.
Jimmy Wriston, P.E.
Deputy Secretary of Transportation
Deputy Commissioner of Highways

ACKNOWLEDGEMENT

STATE OF West Virginia §
§
COUNTY OF Kanawha §

On this 22nd day of October, 2019, before me, the undersigned officer, personally appeared Jimmy Wriston, P.E., who acknowledged himself/herself to be the Deputy Secretary and Deputy Commissioner of the West Virginia Department of Transportation, Division of Highways, a corporation, and that he/she as such Deputy Secretary and Deputy Commissioner of the West Virginia Department of Transportation, Division of Highways, being authorized to do so, executed the foregoing instrument for the purposes therein contained by signing the name of the corporation by himself/herself as Deputy Secretary and Deputy Commissioner of the West Virginia Department of Transportation, Division of Highways.

IN WITNESS WHEREOF, I hereunto set my hand and official seal.

Signature/Notary Public: Virginia L. Dravenstott
Name/Notary Public (print): Virginia L. Dravenstott
My Commission Expires: August 29, 2023



APPROVED AS TO FORM THIS
7th DAY October 2019
ATTORNEY RIGHT OF WAY DIVISION
WEST VIRGINIA DEPARTMENT
OF TRANSPORTATION
DIVISION OF HIGHWAYS
Dalman

RECEIVED
Office of Oil and Gas
DEC 20 2019
WV Department of
Environmental Protection

SWN Production Company, LLC

By: *Brett Massad*
Brett Massad
Land Director

ATTEST:

ACKNOWLEDGEMENT FOR SWN Production Company, LLC

STATE OF Texas

COUNTY OF Harris

On this, the 19th day of September, 2019, before me, the undersigned officer, personally appeared Brett Massad, who acknowledged himself/herself to be the Land Director of SWN Production Company, LLC, a Texas limited liability company, and that he/she as such Land Director, being authorized to do so, executed foregoing instrument for the purpose therein contained by signing the name of the corporation by himself/herself as SWN Production Company, LLC, a Texas limited liability company.

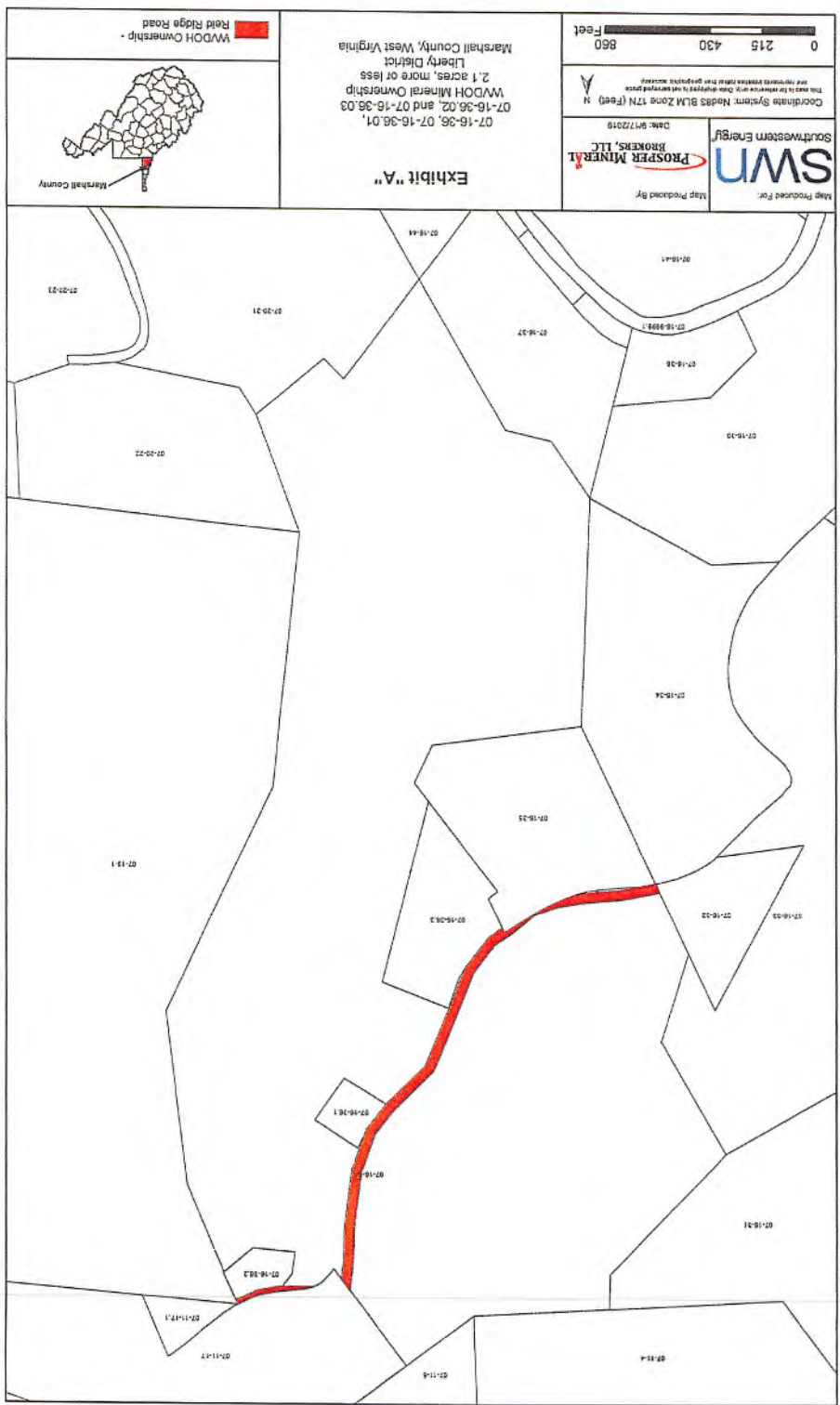
My Commission Expires:



Brenda Borens
Notary Public

Prepared by: SWN Production Company, LLC, 10000 Energy Drive, Spring, TX 77389-4954

RECEIVED
Office of Oil and Gas
DEC 20 2019
WV Department of
Environmental Protection



RECEIVED
Office of Oil and Gas

DEC 20 2019

WV Department of
Environmental Protection

MEMORANDUM OF OIL AND GAS LEASE

This Memorandum of Oil and Gas Lease made this 17th day of September 2019, by and between West Virginia Department of Transportation, Division of Highways, whose address is 1900 Kanawha Blvd., East, Building 5, Room 820, Charleston, WV 25305-0430, hereinafter collectively called "Lessor," and SWN Production Company, LLC, a Texas limited liability company, 10000 Energy Drive, Spring, Texas 77389, hereinafter called "Lessee."

WITNESSETH

For and in consideration of the sum of Ten Dollars (\$10.00) cash in hand paid, and other good and valuable consideration, Lessor did make and execute in favor of Lessee an Oil and Gas lease dated September 17, 2019, and made effective September 17, 2019 which provides for a Three (3) year primary term and an option to renew for an additional Zero (0) year primary term covering Lessor's interest in the following described lands situated in Liberty District, Marshall County, WV:

Those lands being further identified as part of Tax Map Parcels 07-0016-0036-0000; 07-0016-0036-0001; 07-0016-0036-0002; 07-0016-0036-0003, as shown on Exhibit "A" attached hereto and made a part hereof, said description being contained in Deed Book 328 Page 118.

containing 2.1 acres, for the purpose of drilling, operating for, producing and removing oil and gas and all the constituents thereof. This lease may be extended beyond the primary term by certain activities including, without limitation, conducting operations, producing oil or gas, or making prescribed payments. This lease also grants to Lessee a Right of First Refusal to match any offer to top lease the leased premises, which right may be exercised by Lessee within fifteen (15) days after receipt of proper notice from Lessor.

This Memorandum of Oil and Gas Lease is being made and filed for the purposes of giving third parties notice of the existence of the Lease described above. The execution, delivery and recordation of this Memorandum of Oil and Gas Lease shall have no effect upon, and is not intended as an amendment of the terms and conditions of the Lease. It is the intent of the Lessor to lease all of Lessor's interest in and to the properties described herein, whether or not the tracts recited herein are properly described, and further it is understood this lease includes all rights owned by the Lessor in the properties described herein.

IN WITNESS WHEREOF this memorandum of Oil and Gas Lease is executed as of the date first above written.


WITNESS:




ADMINISTRATIVE SERVICES
ASSISTANT


WITNESS:

West Virginia Department of Transportation,
Division of Highways

By: 
Jimmy Wriston, P.E.
Deputy Secretary of Transportation
Deputy Commissioner of Highways

SWN Production Company, LLC
A Texas limited liability company

By: 
Brett Massad ES
Land Director

APPROVED AS TO FORM THIS
7th DAY October 2019
ATTORNEY RIGHT OF WAY DIVISION
WEST VIRGINIA DEPARTMENT
OF TRANSPORTATION
DIVISION OF HIGHWAYS


RECEIVED
Office of Oil and Gas

DEC 20 2019

WV Department of
Environmental Protection

ACKNOWLEDGEMENT

STATE OF West Virginia §
§
COUNTY OF Kanawha §

On this 27th day of October, 2019, before me, the undersigned officer, personally appeared Jimmy Wriston, P.E., who acknowledged himself/herself to be the Deputy Secretary and Deputy Commissioner of the West Virginia Department of Transportation, Division of Highways, a corporation, and that he/she as such Deputy Secretary and Deputy Commissioner of the West Virginia Department of Transportation, Division of Highways, being authorized to do so, executed the foregoing instrument for the purposes therein contained by signing the name of the corporation by himself/herself as Deputy Secretary and Deputy Commissioner of the West Virginia Department of Transportation, Division of Highways.

IN WITNESS WHEREOF, I hereunto set my hand and official seal.

My Commission Expires: August 29, 2023

Signature/Notary Public: Virginia L. Dravinski



Notary Public (print): Virginia L. Dravinski

CORPORATE ACKNOWLEDGMENT

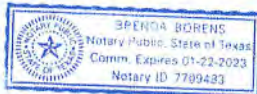
STATE OF Texas
COUNTY OF Harris

On this, the 17th day of September, 2019, before me, the undersigned officer, personally appeared Brett Massad, who acknowledged himself/herself to be the Land Director of SWN Production Company LLC, a Texas limited liability company, and that he/she as such Land Director, being authorized to do so, executed foregoing instrument for the purpose therein contained by signing the name of the corporation by himself/herself as SWN Production Company LLC, a Texas limited liability company.

IN WITNESS WHEREOF, I hereunto set my hand and official seal.

My Commission Expires: 1-22-2023

Signature/Notary Public: Brenda Borens

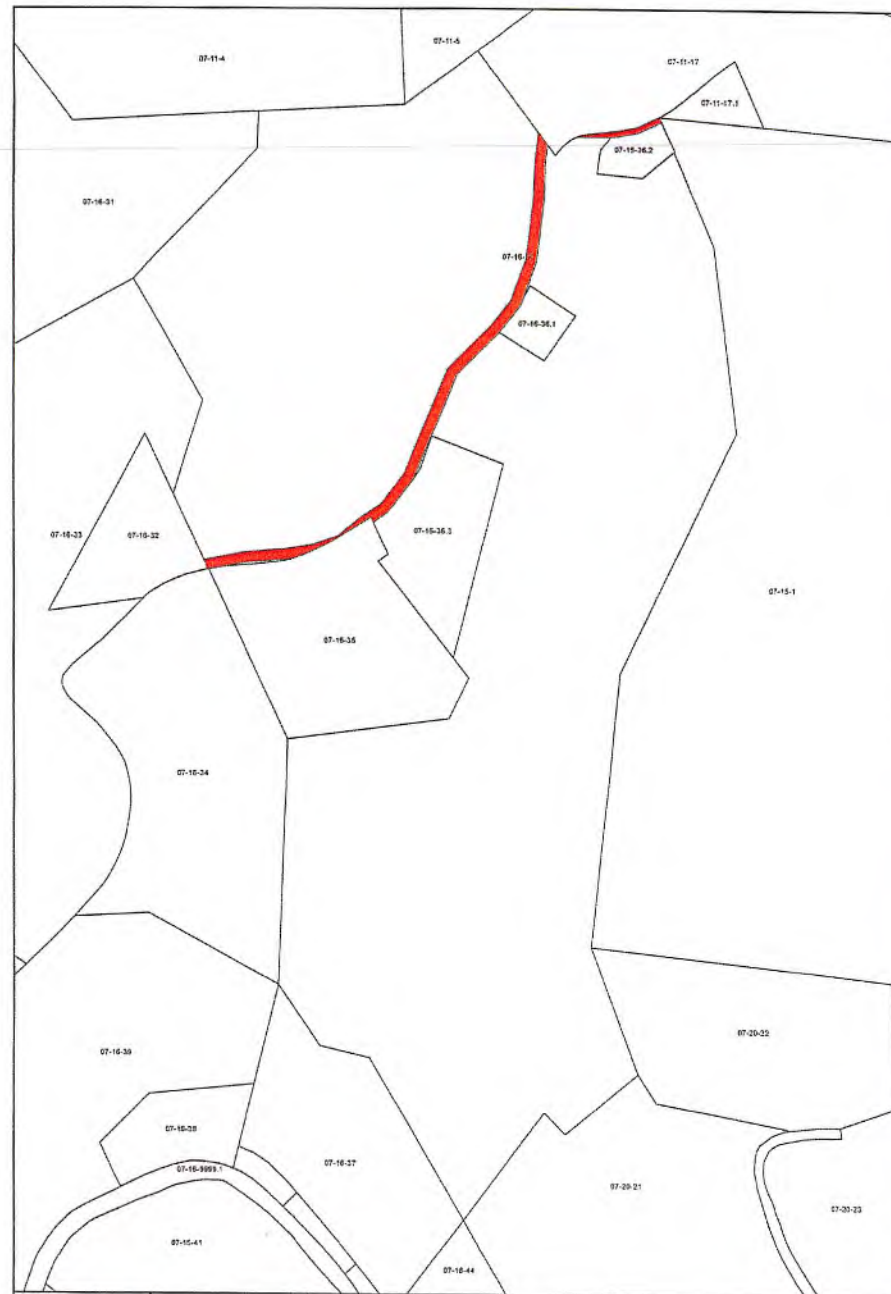


Name/Notary Public (print): Brenda Borens

RECEIVED
Office of Oil and Gas

DEC 20 2019

WV Department of
Environmental Protection



Map Produced For:
SWN
Southwestern Energy

Map Produced By:
PROSPER MINERAL
BROKERS, LLC
Date: 9/17/2019

Coordinate System: NAD83 BLM Zone 17N (Feet) N
This map is for reference only. Data displayed is not surveyed grade and represents neither more geographic accuracy.

0 215 430 860 Feet

Exhibit "A"

07-16-36, 07-16-36.01,
07-16-36.02, and 07-16-36.03
WVDOH Mineral Ownership
2.1 acres, more or less
Liberty District
Marshall County, West Virginia

Marshall County

WVDOH Ownership -
Reid Ridge Road

December 16, 2019

Ms. Laura Adkins
WV DEP Office of Oil & Gas
601 57th St., SE
Charleston, WV 25304


RE: SWN's proposed well: Charles Jamison MSH 10H in Marshall County, West Virginia, Drilling under Grapevine Ridge Drive, Cameron Ridge Road, Teardrop Lane, Fish Ridge Road, Reid Ridge Road, and N. Fork Fish Ridge Road.

Dear Ms. Adkins:

SWN Production Company, LLC ("SWN") is applying for a drilling permit for the above referenced well. The State of West Virginia has raised some concern as to SWN's right to drill under Grapevine Ridge Drive, Cameron Ridge Road, Teardrop Lane, Fish Ridge Road, Reid Ridge Road, and N. Fork Fish Ridge Road. Please be advised that SWN has leased all mineral owners under said route as it relates to the above-referenced well and unit.

Thank you.

Sincerely,



Boston Smith
Staff Landman
SWN Production Company, LLC

RECEIVED
Office of Oil and Gas

DEC 20 2019

WV Department of
Environmental Protection

$\frac{R^2}{A} \rightarrow V^+$

STATE OF WEST VIRGINIA
DEPARTMENT OF ENVIRONMENTAL PROTECTION, OFFICE OF OIL AND GAS
NOTICE CERTIFICATION

Date of Notice Certification: 12/19

API No. 47- 051 -
 Operator's Well No. Charles Jamison MSH 10H
 Well Pad Name: Charles Jamison MSH

Notice has been given:

Pursuant to the provisions in West Virginia Code § 22-6A, the Operator has provided the required parties with the Notice Forms listed below for the tract of land as follows:

State:	<u>West Virginia</u>	UTM NAD 83	Easting:	<u>533,597.563</u>
County:	<u>Marshall</u>		Northing:	<u>4,404,732.262</u>
District:	<u>Liberty</u>	Public Road Access:	<u>Grapevine Ridge Drive</u>	
Quadrangle:	<u>Cameron</u>	Generally used farm name:	<u>Charles Jamison</u>	
Watershed:	<u>Maggoty Run</u>			

Pursuant to West Virginia Code § 22-6A-7(b), every permit application filed under this section shall be on a form as may be prescribed by the secretary, shall be verified and shall contain the following information: (14) A certification from the operator that (i) it has provided the owners of the surface described in subdivisions (1), (2) and (4), subsection (b), section ten of this article, the information required by subsections (b) and (c), section sixteen of this article; (ii) that the requirement was deemed satisfied as a result of giving the surface owner notice of entry to survey pursuant to subsection (a), section ten of this article six-a; or (iii) the notice requirements of subsection (b), section sixteen of this article were waived in writing by the surface owner; and Pursuant to West Virginia Code § 22-6A-11(b), the applicant shall tender proof of and certify to the secretary that the notice requirements of section ten of this article have been completed by the applicant.

Pursuant to West Virginia Code § 22-6A, the Operator has attached proof to this Notice Certification that the Operator has properly served the required parties with the following:

*PLEASE CHECK ALL THAT APPLY

- 1. NOTICE OF SEISMIC ACTIVITY or NOTICE NOT REQUIRED BECAUSE NO SEISMIC ACTIVITY WAS CONDUCTED
- 2. NOTICE OF ENTRY FOR PLAT SURVEY or NO PLAT SURVEY WAS CONDUCTED
- 3. NOTICE OF INTENT TO DRILL or NOTICE NOT REQUIRED BECAUSE NOTICE OF ENTRY FOR PLAT SURVEY WAS CONDUCTED or
 WRITTEN WAIVER BY SURFACE OWNER (PLEASE ATTACH)
- 4. NOTICE OF PLANNED OPERATION
- 5. PUBLIC NOTICE
- 6. NOTICE OF APPLICATION

OOG OFFICE USE ONLY

- RECEIVED/ NOT REQUIRED
- RECEIVED
- RECEIVED/ NOT REQUIRED
- RECEIVED
- RECEIVED
- RECEIVED

RECEIVED
Office of Oil and Gas

DEC 20 2019

WV Department of
Environmental Protection

Required Attachments:

The Operator shall attach to this Notice Certification Form all Notice Forms and Certifications of Notice that have been provided to the required parties and/or any associated written waivers. For the Public Notice, the operator shall attach a copy of the Class II Legal Advertisement with publication date verification or the associated Affidavit of Publication. The attached Notice Forms and Certifications of Notice shall serve as proof that the required parties have been noticed as required under West Virginia Code § 22-6A. Pursuant to West Virginia Code § 22-6A-11(b), the Certification of Notice to the person may be made by affidavit of personal service, the return receipt card or other postal receipt for certified mailing.

Certification of Notice is hereby given:

THEREFORE, I Brittany Woody, have read and understand the notice requirements within West Virginia Code § 22-6A. I certify that as required under West Virginia Code § 22-6A, I have served the attached copies of the Notice Forms, identified above, to the required parties through personal service, by registered mail or by any method of delivery that requires a receipt or signature confirmation. I certify under penalty of law that I have personally examined and am familiar with the information submitted in this Notice Certification and all attachments, and that based on my inquiry of those individuals immediately responsible for obtaining the information, I believe that the information is true, accurate and complete. I am aware that there are significant penalties for submitting false information, including the possibility of fine and imprisonment.

Well Operator:	<u>SWN Production Co., LLC</u>	Address:	<u>1300 Fort Pierpont Dr., Suite 201</u>
By:	<u>Brittany Woody</u>		<u>Morgantown, WV 26508</u>
Its:	<u>Senior Regulatory Analyst</u>	Facsimile:	<u>304-884-1690</u>
Telephone:	<u>304-884-1610</u>	Email:	<u>Brittany_Woody@swn.com</u>

Brittany Woody



Subscribed and sworn before me this 2nd day of May, 2019.
Jessica L. Vangilder Notary Public
My Commission Expires 7-20-20

Oil and Gas Privacy Notice:

The Office of Oil and Gas processes your personal information, such as name, address and telephone number, as part of our regulatory duties. Your personal information may be disclosed to other State agencies or third parties in the normal course of business or as needed to comply with statutory or regulatory requirements, including Freedom of Information Act requests. Our office will appropriately secure your personal information. If you have any questions about our use or your personal information, please contact DEP's Chief Privacy Officer at depprivacyofficer@wv.gov.

RECEIVED
Office of Oil and Gas
DEC 20 2019
WV Department of
Environment and Natural Resources

WW-6A
(9-13)

4705102301
API NO. 47- 059
OPERATOR WELL NO. Charles Jamison MSH 10H
Well Pad Name: Charles Jamison MSH

STATE OF WEST VIRGINIA
DEPARTMENT OF ENVIRONMENTAL PROTECTION, OFFICE OF OIL AND GAS
NOTICE OF APPLICATION

Notice Time Requirement: notice shall be provided no later than the filing date of permit application.

Date of Notice: 12/19 Date Permit Application Filed: 12/19

Notice of:

- PERMIT FOR ANY WELL WORK
- CERTIFICATE OF APPROVAL FOR THE CONSTRUCTION OF AN IMPOUNDMENT OR PIT

Delivery method pursuant to West Virginia Code § 22-6A-10(b)

- PERSONAL SERVICE
- REGISTERED MAIL
- METHOD OF DELIVERY THAT REQUIRES A RECEIPT OR SIGNATURE CONFIRMATION

Pursuant to W. Va. Code § 22-6A-10(b) no later than the filing date of the application, the applicant for a permit for any well work or for a certificate of approval for the construction of an impoundment or pit as required by this article shall deliver, by personal service or by registered mail or by any method of delivery that requires a receipt or signature confirmation, copies of the application, the erosion and sediment control plan required by section seven of this article, and the well plat to each of the following persons: (1) The owners of record of the surface of the tract on which the well is or is proposed to be located; (2) The owners of record of the surface tract or tracts overlying the oil and gas leasehold being developed by the proposed well work, if the surface tract is to be used for roads or other land disturbance as described in the erosion and sediment control plan submitted pursuant to subsection (c), section seven of this article; (3) The coal owner, operator or lessee, in the event the tract of land on which the well proposed to be drilled is located [sic] is known to be underlain by one or more coal seams; (4) The owners of record of the surface tract or tracts overlying the oil and gas leasehold being developed by the proposed well work, if the surface tract is to be used for the placement, construction, enlargement, alteration, repair, removal or abandonment of any impoundment or pit as described in section nine of this article; (5) Any surface owner or water purveyor who is known to the applicant to have a water well, spring or water supply source located within one thousand five hundred feet of the center of the well pad which is used to provide water for consumption by humans or domestic animals; and (6) The operator of any natural gas storage field within which the proposed well work activity is to take place. (c)(1) If more than three tenants in common or other co-owners of interests described in subsection (b) of this section hold interests in the lands, the applicant may serve the documents required upon the person described in the records of the sheriff required to be maintained pursuant to section eight, article one, chapter eleven-a of this code. (2) Notwithstanding any provision of this article to the contrary, notice to a lien holder is not notice to a landowner, unless the lien holder is the landowner. W. Va. Code R. § 35-8-5.7.a requires, in part, that the operator shall also provide the Well Site Safety Plan ("WSSP") to the surface owner and any water purveyor or surface owner subject to notice and water testing as provided in section 15 of this rule.

Application Notice WSSP Notice E&S Plan Notice Well Plat Notice is hereby provided to:

SURFACE OWNER(s)
Name: Ronnie E. Evans
Address: 3780 Grapevine Ridge
Cameron, WV 26033

Name: Gail Zwick
Address: 159 Edgington Lane #15
Wheeling, WV 26003

SURFACE OWNER(s) (Road and/or Other Disturbance)
Name:
Address:

Name:
Address:

SURFACE OWNER(s) (Impoundments or Pits)
Name:
Address:

COAL OWNER OR LESSEE
Name:
Address:

COAL OPERATOR
Name:
Address:

SURFACE OWNER OF WATER WELL AND/OR WATER PURVEYOR(s)
Name:
Address:

OPERATOR OF ANY NATURAL GAS STORAGE FIELD
Name:
Address:

*Please attach additional forms if necessary

RECEIVED
Office of Oil and Gas

12-19-2019

WV Department of Environmental Protection

STATE OF WEST VIRGINIA
DEPARTMENT OF ENVIRONMENTAL PROTECTION, OFFICE OF OIL AND GAS
NOTICE OF APPLICATION

Notice Time Requirement: notice shall be provided no later than the filing date of permit application.

Date of Notice: 12/19 Date Permit Application Filed: 12/19

Notice of:

- PERMIT FOR ANY WELL WORK
- CERTIFICATE OF APPROVAL FOR THE CONSTRUCTION OF AN IMPOUNDMENT OR PIT

Delivery method pursuant to West Virginia Code § 22-6A-10(b)

- PERSONAL SERVICE
- REGISTERED MAIL
- METHOD OF DELIVERY THAT REQUIRES A RECEIPT OR SIGNATURE CONFIRMATION

Pursuant to W. Va. Code § 22-6A-10(b) no later than the filing date of the application, the applicant for a permit for any well work or for a certificate of approval for the construction of an impoundment or pit as required by this article shall deliver, by personal service or by registered mail or by any method of delivery that requires a receipt or signature confirmation, copies of the application, the erosion and sediment control plan required by section seven of this article, and the well plat to each of the following persons: (1) The owners of record of the surface of the tract on which the well is or is proposed to be located; (2) The owners of record of the surface tract or tracts overlying the oil and gas leasehold being developed by the proposed well work, if the surface tract is to be used for roads or other land disturbance as described in the erosion and sediment control plan submitted pursuant to subsection (c), section seven of this article; (3) The coal owner, operator or lessee, in the event the tract of land on which the well proposed to be drilled is located [sic] is known to be underlain by one or more coal seams; (4) The owners of record of the surface tract or tracts overlying the oil and gas leasehold being developed by the proposed well work, if the surface tract is to be used for the placement, construction, enlargement, alteration, repair, removal or abandonment of any impoundment or pit as described in section nine of this article; (5) Any surface owner or water purveyor who is known to the applicant to have a water well, spring or water supply source located within one thousand five hundred feet of the center of the well pad which is used to provide water for consumption by humans or domestic animals; and (6) The operator of any natural gas storage field within which the proposed well work activity is to take place. (c)(1) If more than three tenants in common or other co-owners of interests described in subsection (b) of this section hold interests in the lands, the applicant may serve the documents required upon the person described in the records of the sheriff required to be maintained pursuant to section eight, article one, chapter eleven-a of this code. (2) Notwithstanding any provision of this article to the contrary, notice to a lien holder is not notice to a landowner, unless the lien holder is the landowner. W. Va. Code R. § 35-8-5.7.a requires, in part, that the operator shall also provide the Well Site Safety Plan ("WSSP") to the surface owner and any water purveyor or surface owner subject to notice and water testing as provided in section 15 of this rule.

Application Notice WSSP Notice E&S Plan Notice Well Plat Notice is hereby provided to:

SURFACE OWNER(s)
 Name: Charles Jamison & Jean Jamison
 Address: 90 Liberty St.
 Seville, OH 44273
 Name: Mitchell Zwick
 Address: 911 Hillcrest Drive
 St. Albans, WV 25177

COAL OWNER OR LESSEE
 Name: Murray Energy
 Address: 46226 National Road
 St. Clairsville, OH 43950

COAL OPERATOR
 Name: McElroy Mine/Marshall County Mine
 Address: _____

SURFACE OWNER(s) (Road and/or Other Disturbance)
 Name: _____
 Address: _____
 Name: _____
 Address: _____

SURFACE OWNER OF WATER WELL AND/OR WATER PURVEYOR(s)
 Name: See Attachment 13A
 Address: _____

SURFACE OWNER(s) (Impoundments or Pits)
 Name: _____
 Address: _____

OPERATOR OF ANY NATURAL GAS STORAGE FIELD
 Name: _____
 Address: _____

*Please attach additional forms if necessary

RECEIVED
 Office of Oil and Gas
 Dec 20 2019
 WV Department of Environmental Protection

Attachment 13

OWNER	ADDRESS	CITY STATE ZIP	WATERSOURCE
JAMISON CHARLES & JEAN	90 LIBERTY ST	SEVILLE, OH 44273	4

RECEIVED
Office of Oil and Gas

11/20/2019

WV Department of
Environmental Protection

Notice is hereby given:

Pursuant to West Virginia Code § 22-6A-10(b), notice is hereby given that the undersigned well operator has applied for a permit for well work or for a certificate of approval for the construction of an impoundment or pit.

This Notice Shall Include:

Pursuant to W. Va. Code § 22-6A-10(b), this notice shall include: (1) copies of the application; (2) the erosion and sediment control plan required by section seven of this article; and (3) the well plat.

Pursuant to W. Va. Code § 22-6A-10(f), this notice shall include: (1) a statement of the time limits for filing written comments; (2) who may file written comments; (3) the name and address of the secretary for the purpose of filing the comments and obtaining additional information; and (4) a statement that the persons may request, at the time of submitting written comments, notice of the permit decision and a list of persons qualified to test water.

Pursuant to W. Va. Code R. § 35-8-5.7.a, the operator shall provide the Well Site Safety Plan to the surface owner and any water purveyor or surface owner subject to notice and water testing as provided in section 15 of this rule.

Pursuant to W. Va. Code R. § 35-8-15.2.c, this notice shall: (1) contain a statement of the surface owner's and water purveyor's right to request sampling and analysis; (2) advise the surface owner and water purveyor of the rebuttable presumption for contamination or deprivation of a fresh water source or supply; advise the surface owner and water purveyor that refusal to allow the operator to conduct a pre-drilling water well test constitutes a method to rebut the presumption of liability; (3) advise the surface owner and water purveyor of his or her independent right to sample and analyze any water supply at his or her own expense; advise the surface owner and water purveyor whether or not the operator will utilize an independent laboratory to analyze any sample; and (4) advise the surface owner and water purveyor that he or she can obtain from the Chief a list of water testing laboratories in the subject area capable of and qualified to test water supplies in accordance with standard acceptable methods.

Additional information related to horizontal drilling may be obtained from the Secretary, at the WV Department of Environmental Protection headquarters, located at 601 57th Street, SE, Charleston, WV 25304 (304-926-0450) or by visiting www.dep.wv.gov/oil-and-gas/pages/default.aspx.

Well Location Restrictions

Pursuant to W. Va. Code § 22-6A-12, Wells may not be drilled within two hundred fifty feet measured horizontally from any existing water well or developed spring used for human or domestic animal consumption. The center of well pads may not be located within six hundred twenty-five feet of an occupied dwelling structure, or a building two thousand five hundred square feet or larger used to house or shelter dairy cattle or poultry husbandry. This limitation is applicable to those wells, developed springs, dwellings or agricultural buildings that existed on the date a notice to the surface owner of planned entry for surveying or staking as provided in section ten of this article or a notice of intent to drill a horizontal well as provided in subsection (b), section sixteen of this article was provided, whichever occurs first, and to any dwelling under construction prior to that date. This limitation may be waived by written consent of the surface owner transmitted to the department and recorded in the real property records maintained by the clerk of the county commission for the county in which such property is located. Furthermore, the well operator may be granted a variance by the secretary from these distance restrictions upon submission of a plan which identifies the sufficient measures, facilities or practices to be employed during well site construction, drilling and operations. The variance, if granted, shall include terms and conditions the department requires to ensure the safety and protection of affected persons and property. The terms and conditions may include insurance, bonding and indemnification, as well as technical requirements. (b) No well pad may be prepared or well drilled within one hundred feet measured horizontally from any perennial stream, natural or artificial lake, pond or reservoir, or a wetland, or within three hundred feet of a naturally reproducing trout stream. No well pad may be located within one thousand feet of a surface or ground water intake of a public water supply. The distance from the public water supply as identified by the department shall be measured as follows: (1) For a surface water intake on a lake or reservoir, the distance shall be measured from the boundary of the lake or reservoir. (2) For a surface water intake on a flowing stream, the distance shall be measured from a semicircular radius extending upstream of the surface water intake. (3) For a groundwater source, the distance shall be measured from the wellhead or spring. The department may, in its discretion, waive these distance restrictions upon submission of a plan identifying sufficient measures, facilities or practices to be employed during well site construction, drilling and operations to protect the waters of the state. A waiver, if granted, shall impose any permit conditions as the secretary considers necessary. (c) Notwithstanding the foregoing provisions of this section, nothing contained in this section prevents an operator from conducting the activities permitted or authorized by a Clean Water Act Section 404 permit or other approval from the United States Army Corps of Engineers within any waters of the state or within the restricted areas referenced in this section. (d) The well location restrictions set forth in this section shall not apply to any well on a multiple well pad if at least one of the wells was permitted prior to the effective date of this article. (e) The secretary shall, by December 31, 2012, report to the Legislature on the noise, light, dust and volatile organic compounds generated by the drilling of horizontal wells as they relate to the well location restrictions regarding occupied dwelling structures pursuant to this section. Upon a finding, if any, by the secretary that the well location restrictions regarding occupied dwelling structures are inadequate or otherwise require alteration to address the items

examined in the study required by this subsection, the secretary shall have the authority to propose for promulgation legislative rules establishing guidelines and procedures regarding reasonable levels of noise, light, dust and volatile organic compounds relating to drilling horizontal wells, including reasonable means of mitigating such factors, if necessary.

Water Well Testing:

Pursuant to West Virginia Code § 22-6A-10(d), notification shall be made, with respect to surface landowners identified in subsection (b) or water purveyors identified in subdivision (5), subsection (b) of this section, of the opportunity for testing their water well. The operator shall provide an analysis to such surface landowner or water purveyor at their request.

Water Testing Laboratories:

Pursuant to West Virginia Code § 22-6A-10(i), persons entitled to notice pursuant to subsection (b) of this section may contact the department to ascertain the names and locations of water testing laboratories in the subject area capable and qualified to test water supplies in accordance with standard accepted methods. In compiling that list of names the department shall consult with the state Bureau for Public Health and local health departments. A surface owner and water purveyor has an independent right to sample and analyze any water supply at his or her own expense. The laboratory utilized by the operator shall be approved by the agency as being certified and capable of performing sample analyses in accordance with this section.

Rebuttable Presumption for Contamination or Deprivation of a Fresh Water Source or Supply:

W. Va. Code § 22-6A-18 requires that (b) unless rebutted by one of the defenses established in subsection (c) of this section, in any action for contamination or deprivation of a fresh water source or supply within one thousand five hundred feet of the center of the well pad for horizontal well, there is a rebuttable presumption that the drilling and the oil or gas well or either was the proximate cause of the contamination or deprivation of the fresh water source or supply. (c) In order to rebut the presumption of liability established in subsection (b) of this section, the operator must prove by a preponderance of the evidence one of the following defenses: (1) The pollution existed prior to the drilling or alteration activity as determined by a predrilling or prealteration water well test. (2) The landowner or water purveyor refused to allow the operator access to the property to conduct a predrilling or prealteration water well test. (3) The water supply is not within one thousand five hundred feet of the well. (4) The pollution occurred more than six months after completion of drilling or alteration activities. (5) The pollution occurred as the result of some cause other than the drilling or alteration activity. (d) Any operator electing to preserve its defenses under subdivision (1), subsection (c) of this section shall retain the services of an independent certified laboratory to conduct the predrilling or prealteration water well test. A copy of the results of the test shall be submitted to the department and the surface owner or water purveyor in a manner prescribed by the secretary. (e) Any operator shall replace the water supply of an owner of interest in real property who obtains all or part of that owner's supply of water for domestic, agricultural, industrial or other legitimate use from an underground or surface source with a comparable water supply where the secretary determines that the water supply has been affected by contamination, diminution or interruption proximately caused by the oil or gas operation, unless waived in writing by that owner. (f) The secretary may order the operator conducting the oil or gas operation to: (1) Provide an emergency drinking water supply within twenty-four hours; (2) Provide temporary water supply within seventy-two hours; (3) Within thirty days begin activities to establish a permanent water supply or submit a proposal to the secretary outlining the measures and timetables to be used in establishing a permanent supply. The total time in providing a permanent water supply may not exceed two years. If the operator demonstrates that providing a permanent replacement water supply cannot be completed within two years, the secretary may extend the time frame on case-by-case basis; and (4) Pay all reasonable costs incurred by the real property owner in securing a water supply. (g) A person as described in subsection (b) of this section aggrieved under the provisions of subsections (b), (e) or (f) of this section may seek relief in court... (i) Notwithstanding the denial of the operator of responsibility for the damage to the real property owner's water supply or the status of any appeal on determination of liability for the damage to the real property owner's water supply, the operator may not discontinue providing the required water service until authorized to do so by the secretary or a court of competent jurisdiction.

Written Comment:

Pursuant to West Virginia Code § 22-6A-11(a), all persons described in subsection (b), section ten of this article may file written comments with the secretary as to the location or construction of the applicant's proposed well work within thirty days after the application is filed with the secretary. All persons described in West Virginia Code § 22-6A-10(b) may file written comments as to the location or construction of the applicant's proposed well work to the Secretary at:

Chief, Office of Oil and Gas
Department of Environmental Protection
601 57th St. SE
Charleston, WV 25304
(304) 926-0450

RECEIVED
Office of Oil and Gas

DEC 20 2019

WV Department of
Environmental Protection

Such persons may request, at the time of submitting written comments, notice of the permit decision and a list of persons qualified to test water. **NOTE: YOU ARE NOT REQUIRED TO FILE ANY COMMENT.**

Time Limits and Methods for Filing Comments.

The law requires these materials to be served on or before the date the operator files its Application. You have **THIRTY (30) DAYS** after the filing date to file your comments. Comments must be filed in person or received in the mail by the Chief's office by the time stated above. You may call the Chief's office to be sure of the date. Check with your postmaster to ensure adequate delivery time or to arrange special expedited handling. If you have been contacted by the well operator and you have signed a "voluntary statement of no objection" to the planned work described in these materials, then the permit may be issued at any time.

Pursuant to West Virginia Code § 22-6A-11(c)(2), Any objections of the affected coal operators and coal seam owners and lessees shall be addressed through the processes and procedures that exist under sections fifteen, seventeen and forty, article six of this chapter, as applicable and as incorporated into this article by section five of this article. The written comments filed by the parties entitled to notice under subdivisions (1), (2), (4), (5) and (6), subsection (b), section ten of this article shall be considered by the secretary in the permit issuance process, but the parties are not entitled to participate in the processes and proceedings that exist under sections fifteen, seventeen or forty, article six of this chapter, as applicable and as incorporated into this article by section five of this article.

Comment Requirements

Your comments must be in writing and include your name, address and telephone number, the well operator's name and well number and the approximate location of the proposed well site including district and county from the application. You may add other documents, such as sketches, maps or photographs to support your comments.

Disclaimer: All comments received will be placed on our web site <http://www.dep.wv.gov/oil-and-gas/Horizontal-Permits/Pages/default.aspx> and the applicant will automatically be forwarded an email notice that such comments have been submitted. The applicant will be expected to provide a response to comments submitted by any surface owner, water purveyor or natural gas storage operator noticed within the application.

Permit Denial or Condition

The Chief has the power to deny or condition a well work permit. Pursuant to West Virginia Code § 22-6A-8(d), the permit may not be issued or be conditioned, including conditions with respect to the location of the well and access roads prior to issuance if the director determines that:

- (1) The proposed well work will constitute a hazard to the safety of persons;
- (2) The plan for soil erosion and sediment control is not adequate or effective;
- (3) Damage would occur to publicly owned lands or resources; or
- (4) The proposed well work fails to protect fresh water sources or supplies.

A permit may also be denied under West Virginia Code § 22-6A-7(k), the secretary shall deny the issuance of a permit if the secretary determines that the applicant has committed a substantial violation of a previously issued permit for a horizontal well, including the applicable erosion and sediment control plan associated with the previously issued permit, or a substantial violation of one or more of the rules promulgated under this article, and in each instance has failed to abate or seek review of the violation within the time prescribed by the secretary pursuant to the provisions of subdivisions (1) and (2), subsection (a), section five of this article and the rules promulgated hereunder, which time may not be unreasonable.

Pursuant to West Virginia Code § 22-6A-10(g), any person entitled to submit written comments to the secretary pursuant to subsection (a), section eleven of this article, shall also be entitled to receive from the secretary a copy of the permit as issued or a copy of the order modifying or denying the permit if the person requests receipt of them as a part of the written comments submitted concerning the permit application. Such persons may request, at the time of submitting written comments, notice of the permit decision and a list of persons qualified to test water.

RECEIVED
Office of Oil and Gas
DEC 20 2019
West Virginia Department of Environmental Protection

WW-6A
(8-13)

API NO. 47- 051 -
OPERATOR WELL NO. Charles Jamison MSH 10H
Well Pad Name: Charles Jamison MSH

Notice is hereby given by:

Well Operator: SWN Production Co., LLC
Telephone: 304-884-1610
Email: Brittany_Woody@swn.com

Brittany Woody

Address: 1300 Fort Pierpont Dr., Suite 201
Morgantown, WV 26508
Facsimile: 304-884-1690

Oil and Gas Privacy Notice:

The Office of Oil and Gas processes your personal information, such as name, address and telephone number, as part of our regulatory duties. Your personal information may be disclosed to other State agencies or third parties in the normal course of business or as needed to comply with statutory or regulatory requirements, including Freedom of Information Act requests. Our office will appropriately secure your personal information. If you have any questions about our use or your personal information, please contact DEP's Chief Privacy Officer at deprivacyofficer@wv.gov.



Subscribed and sworn before me this 2nd day of May, 2019.
Jessica L. Van Gilder Notary Public
My Commission Expires 7-20-20

RECEIVED
Office of Oil and Gas

20 2019

WV Department of
Environmental Protection

STATE OF WEST VIRGINIA
DEPARTMENT OF ENVIRONMENTAL PROTECTION, OFFICE OF OIL AND GAS
NOTICE OF ENTRY FOR PLAT SURVEY

Notice Time Requirement: Notice shall be provided at least **SEVEN (7)** days but no more than **FORTY-FIVE (45)** days prior to entry

Date of Notice: 5/17/2018 **Date of Planned Entry:** 5/24/2018

Delivery method pursuant to West Virginia Code § 22-6A-10a

PERSONAL SERVICE REGISTERED MAIL METHOD OF DELIVERY THAT REQUIRES A RECEIPT OR SIGNATURE CONFIRMATION

Pursuant to West Virginia Code § 22-6A-10(a), Prior to filing a permit application, the operator shall provide notice of planned entry on to the surface tract to conduct any plat surveys required pursuant to this article. Such notice shall be provided at least seven days but no more than forty-five days prior to such entry to: (1) The surface owner of such tract; (2) to any owner or lessee of coal seams beneath such tract that has filed a declaration pursuant to section thirty-six, article six, chapter twenty-two of this code; and (3) any owner of minerals underlying such tract in the county tax records. The notice shall include a statement that copies of the state Erosion and Sediment Control Manual and the statutes and rules related to oil and gas exploration and production may be obtained from the Secretary, which statement shall include contact information, including the address for a web page on the Secretary's web site, to enable the surface owner to obtain copies from the secretary.

Notice is hereby provided to:

SURFACE OWNER(s) ✓

Name: Charles Jamison & Jean Jamison
 Address: 90 Liberty St.
Seville, OH 44273

Name: _____
 Address: _____

Name: _____
 Address: _____

COAL OWNER OR LESSEE ✓

Name: Consolidation Coal Company Attn: Casey Saunders
 Address: 1000 Consol Energy Drive
Canonsburg, PA 15317

MINERAL OWNER(s) ✓

Name: Nancy Bentz
 Address: 12 Forest Ave
Rockville, MD 20850

*please attach additional forms if necessary

Notice is hereby given:

Pursuant to West Virginia Code § 22-6A-10(a), notice is hereby given that the undersigned well operator is planning entry to conduct a plat survey on the tract of land as follows:

State: <u>West Virginia</u>	Approx. Latitude & Longitude: <u>39.792781, -80.608056</u>
County: <u>Marshall</u>	Public Road Access: <u>Grapevine Road CR 25/31</u>
District: <u>Liberty</u>	Watershed: <u>Upper Fish Creek</u>
Quadrangle: <u>Cameron</u>	Generally used farm name: <u>Charles Jamison</u>

Copies of the state Erosion and Sediment Control Manual and the statutes and rules related to oil and gas exploration and production may be obtained from the Secretary, at the WV Department of Environmental Protection headquarters, located at 601 57th Street, SE, Charleston, WV 25304 (304-926-0450). Copies of such documents or additional information related to horizontal drilling may be obtained from the Secretary by visiting www.dep.wv.gov/oil-and-gas/pages/default.aspx.

Notice is hereby given by:

Well Operator: SWN PRODUCTION COMPANY, LLC
 Telephone: 304-884-1610
 Email: brittany_woody@swn.com

Address: 1300 Fort Pierpont Dr., Suite 201
Morgantown, WV 26508
 Facsimile: 304-884-1690

RECEIVED
Office of Oil and Gas

11-17-2019

WV Department of
Environmental Protection

Oil and Gas Privacy Notice:

The Office of Oil and Gas processes your personal information, such as name, address and telephone number, as part of our regulatory duties. Your personal information may be disclosed to other State agencies or third parties in the normal course of business or as needed to comply with statutory or regulatory requirements, including Freedom of Information Act requests. Our office will appropriately secure your personal information. If you have any questions about our use or your personal information, please contact DEP's Chief Privacy Officer at depprivacvofficer@wv.gov.

WW-6A3
(1/12)

Operator Well No. Charles Jamison MSH

STATE OF WEST VIRGINIA
DEPARTMENT OF ENVIRONMENTAL PROTECTION, OFFICE OF OIL AND GAS
NOTICE OF ENTRY FOR PLAT SURVEY

Notice Time Requirement: Notice shall be provided at least SEVEN (7) days but no more than FORTY-FIVE (45) days prior to entry

Date of Notice: 4/18/2019 **Date of Planned Entry:** 4/25/2019

Delivery method pursuant to West Virginia Code § 22-6A-10a

PERSONAL SERVICE REGISTERED MAIL METHOD OF DELIVERY THAT REQUIRES A RECEIPT OR SIGNATURE CONFIRMATION

Pursuant to West Virginia Code § 22-6A-10(a), Prior to filing a permit application, the operator shall provide notice of planned entry on to the surface tract to conduct any plat surveys required pursuant to this article. Such notice shall be provided at least seven days but no more than forty-five days prior to such entry to: (1) The surface owner of such tract; (2) to any owner or lessee of coal seams beneath such tract that has filed a declaration pursuant to section thirty-six, article six, chapter twenty-two of this code; and (3) any owner of minerals underlying such tract in the county tax records. The notice shall include a statement that copies of the state Erosion and Sediment Control Manual and the statutes and rules related to oil and gas exploration and production may be obtained from the Secretary, which statement shall include contact information, including the address for a web page on the Secretary's web site, to enable the surface owner to obtain copies from the secretary.

Notice is hereby provided to:

SURFACE OWNER(s)

Name: _____
Address: _____

Name: _____
Address: _____

Name: _____
Address: _____

COAL OWNER OR LESSEE

Name: _____
Address: _____

MINERAL OWNER(s)

Name: Kriss T. Wager a/k/a Kriss T. Haren ✓
Address: 6300 Heffner Rd
Tipp City, OH 45371

*please attach additional forms if necessary

Notice is hereby given:

Pursuant to West Virginia Code § 22-6A-10(a), notice is hereby given that the undersigned well operator is planning entry to conduct a plat survey on the tract of land as follows:

State: West Virginia
County: Marshall
District: Liberty
Quadrangle: Cameron

Approx. Latitude & Longitude: 39.792781, -80.608056
Public Road Access: Grapevine Road CR 25/31
Watershed: Upper Fish Creek
Generally used farm name: Charles Jamison

Copies of the state Erosion and Sediment Control Manual and the statutes and rules related to oil and gas exploration and production may be obtained from the Secretary, at the WV Department of Environmental Protection headquarters, located at 601 57th Street, SE, Charleston, WV 25304 (304-926-0450). Copies of such documents or additional information related to horizontal drilling may be obtained from the Secretary by visiting www.dep.wv.gov/oil-and-gas/pages/default.aspx.

Notice is hereby given by:

Well Operator: SWN PRODUCTION COMPANY, LLC
Telephone: 304-884-1610
Email: brittany_woody@swn.com

Address: 1300 Fort Pierpont Dr., Suite 201
Morgantown, WV 26508
Facsimile: 304-884-1690

RECEIVED
Office of Oil and Gas

APR 20 2019

WV Department of
Environmental Protection

Oil and Gas Privacy Notice:

The Office of Oil and Gas processes your personal information, such as name, address and telephone number, as part of our regulatory duties. Your personal information may be disclosed to other State agencies or third parties in the normal course of business or as needed to comply with statutory or regulatory requirements, including Freedom of Information Act requests. Our office will appropriately secure your personal information. If you have any questions about our use or your personal information, please contact DEP's Chief Privacy Officer at depprivacyofficer@wv.gov.

WW-6A3
(1/12)

Operator Well No. Charles Jamison MSH

STATE OF WEST VIRGINIA
DEPARTMENT OF ENVIRONMENTAL PROTECTION, OFFICE OF OIL AND GAS
NOTICE OF ENTRY FOR PLAT SURVEY

Notice Time Requirement: Notice shall be provided at least **SEVEN (7)** days but no more than **FORTY-FIVE (45)** days prior to entry

Date of Notice: 4/18/2019 **Date of Planned Entry:** 4/25/2019

Delivery method pursuant to West Virginia Code § 22-6A-10a

PERSONAL SERVICE **REGISTERED MAIL** **METHOD OF DELIVERY THAT REQUIRES A RECEIPT OR SIGNATURE CONFIRMATION**

Pursuant to West Virginia Code § 22-6A-10(a), Prior to filing a permit application, the operator shall provide notice of planned entry on to the surface tract to conduct any plat surveys required pursuant to this article. Such notice shall be provided at least seven days but no more than forty-five days prior to such entry to: (1) The surface owner of such tract; (2) to any owner or lessee of coal seams beneath such tract that has filed a declaration pursuant to section thirty-six, article six, chapter twenty-two of this code; and (3) any owner of minerals underlying such tract in the county tax records. The notice shall include a statement that copies of the state Erosion and Sediment Control Manual and the statutes and rules related to oil and gas exploration and production may be obtained from the Secretary, which statement shall include contact information, including the address for a web page on the Secretary's web site, to enable the surface owner to obtain copies from the secretary.

Notice is hereby provided to:

SURFACE OWNER(s)

Name: _____
Address: _____

Name: _____
Address: _____

Name: _____
Address: _____

COAL OWNER OR LESSEE

Name: _____
Address: _____

MINERAL OWNER(s)

Name: Diane L. Perry a/k/a Diane Lynne Russell
Address: 6554 Softwind Ave. NW
North Canton, OH 44720

*please attach additional forms if necessary

Notice is hereby given:

Pursuant to West Virginia Code § 22-6A-10(a), notice is hereby given that the undersigned well operator is planning entry to conduct a plat survey on the tract of land as follows:

State: West Virginia
County: Marshall
District: Liberty
Quadrangle: Cameron

Approx. Latitude & Longitude: 39.792781, -80.608056
Public Road Access: Grapevine Road CR 25/31
Watershed: Upper Fish Creek
Generally used farm name: Charles Jamison

Copies of the state Erosion and Sediment Control Manual and the statutes and rules related to oil and gas exploration and production may be obtained from the Secretary, at the WV Department of Environmental Protection headquarters, located at 601 57th Street, SE, Charleston, WV 25304 (304-926-0450). Copies of such documents or additional information related to horizontal drilling may be obtained from the Secretary by visiting www.dep.wv.gov/oil-and-gas/pages/default.aspx.

Notice is hereby given by:

Well Operator: SWN PRODUCTION COMPANY, LLC
Telephone: 304-884-1610
Email: brittany_woody@swn.com

Address: 1300 Fort Pierpont Dr., Suite 201
Morgantown, WV 26508
Facsimile: 304-884-1690

RECEIVED
Office of Oil and Gas

APR 20 2019

Oil and Gas Privacy Notice:

The Office of Oil and Gas processes your personal information, such as name, address and telephone number, as part of our regulatory duties. Your personal information may be disclosed to other State agencies or third parties in the normal course of business or as needed to comply with statutory or regulatory requirements, including Freedom of Information Act requests. Our office will appropriately secure your personal information. If you have any questions about our use or your personal information, please contact DEP's Chief Privacy Officer at depprivacyofficer@wv.gov.

WW-6A3
(1/12)

Operator Well No. Charles Jamison MSH

**STATE OF WEST VIRGINIA
DEPARTMENT OF ENVIRONMENTAL PROTECTION, OFFICE OF OIL AND GAS
NOTICE OF ENTRY FOR PLAT SURVEY**

Notice Time Requirement: Notice shall be provided at least SEVEN (7) days but no more than FORTY-FIVE (45) days prior to entry

Date of Notice: 4/18/2019 **Date of Planned Entry:** 4/25/2019

Delivery method pursuant to West Virginia Code § 22-6A-10a

- PERSONAL SERVICE REGISTERED MAIL METHOD OF DELIVERY THAT REQUIRES A RECEIPT OR SIGNATURE CONFIRMATION

Pursuant to West Virginia Code § 22-6A-10(a), Prior to filing a permit application, the operator shall provide notice of planned entry on to the surface tract to conduct any plat surveys required pursuant to this article. Such notice shall be provided at least seven days but no more than forty-five days prior to such entry to: (1) The surface owner of such tract; (2) to any owner or lessee of coal seams beneath such tract that has filed a declaration pursuant to section thirty-six, article six, chapter twenty-two of this code; and (3) any owner of minerals underlying such tract in the county tax records. The notice shall include a statement that copies of the state Erosion and Sediment Control Manual and the statutes and rules related to oil and gas exploration and production may be obtained from the Secretary, which statement shall include contact information, including the address for a web page on the Secretary's web site, to enable the surface owner to obtain copies from the secretary.

Notice is hereby provided to:

SURFACE OWNER(s)

Name: _____
Address: _____

Name: _____
Address: _____

Name: _____
Address: _____

COAL OWNER OR LESSEE

Name: _____
Address: _____

MINERAL OWNER(s)

Name: Linda L. Klag /k/a Linda L. Rice ✓
Address: 2415 Coker Ave
Knoxville, TN 37917

*please attach additional forms if necessary

Notice is hereby given:

Pursuant to West Virginia Code § 22-6A-10(a), notice is hereby given that the undersigned well operator is planning entry to conduct a plat survey on the tract of land as follows:

State: West Virginia
County: Marshall
District: Liberty
Quadrangle: Cameron

Approx. Latitude & Longitude: 39.792781, -80.608056
Public Road Access: Grapevine Road CR 25/31
Watershed: Upper Fish Creek
Generally used farm name: Charles Jamison

Copies of the state Erosion and Sediment Control Manual and the statutes and rules related to oil and gas exploration and production may be obtained from the Secretary, at the WV Department of Environmental Protection headquarters, located at 601 57th Street, SE, Charleston, WV 25304 (304-926-0450). Copies of such documents or additional information related to horizontal drilling may be obtained from the Secretary by visiting www.dep.wv.gov/oil-and-gas/pages/default.aspx.

Notice is hereby given by:

Well Operator: SWN PRODUCTION COMPANY, LLC
Telephone: 304-884-1610
Email: brittany_woody@swn.com

Address: 1300 Fort Pierpont Dr., Suite 201
Morgantown, WV 26508
Facsimile: 304-884-1690

RECEIVED
Office of Oil and Gas

APR 20 2019

WV Department of
Environmental Protection

Oil and Gas Privacy Notice:

The Office of Oil and Gas processes your personal information, such as name, address and telephone number, as part of our regulatory duties. Your personal information may be disclosed to other State agencies or third parties in the normal course of business or as needed to comply with statutory or regulatory requirements, including Freedom of Information Act requests. Our office will appropriately secure your personal information. If you have any questions about our use or your personal information, please contact DEP's Chief Privacy Officer at depprivacyofficer@wv.gov.

STATE OF WEST VIRGINIA
DEPARTMENT OF ENVIRONMENTAL PROTECTION, OFFICE OF OIL AND GAS
NOTICE OF ENTRY FOR PLAT SURVEY

Notice Time Requirement: Notice shall be provided at least SEVEN (7) days but no more than FORTY-FIVE (45) days prior to entry

Date of Notice: 4/18/2019 **Date of Planned Entry:** 4/25/2019

Delivery method pursuant to West Virginia Code § 22-6A-10a

PERSONAL SERVICE REGISTERED MAIL METHOD OF DELIVERY THAT REQUIRES A RECEIPT OR SIGNATURE CONFIRMATION

Pursuant to West Virginia Code § 22-6A-10(a), Prior to filing a permit application, the operator shall provide notice of planned entry on to the surface tract to conduct any plat surveys required pursuant to this article. Such notice shall be provided at least seven days but no more than forty-five days prior to such entry to: (1) The surface owner of such tract; (2) to any owner or lessee of coal seams beneath such tract that has filed a declaration pursuant to section thirty-six, article six, chapter twenty-two of this code; and (3) any owner of minerals underlying such tract in the county tax records. The notice shall include a statement that copies of the state Erosion and Sediment Control Manual and the statutes and rules related to oil and gas exploration and production may be obtained from the Secretary, which statement shall include contact information, including the address for a web page on the Secretary's web site, to enable the surface owner to obtain copies from the secretary.

Notice is hereby provided to:

SURFACE OWNER(s)

Name: _____

Address: _____

Name: _____

Address: _____

Name: _____

Address: _____

COAL OWNER OR LESSEE

Name: _____

Address: _____

MINERAL OWNER(s)

Name: Debra Louk

Address: 343 Skyview Dr

Wintersville, OH 43953

*please attach additional forms if necessary

Notice is hereby given:

Pursuant to West Virginia Code § 22-6A-10(a), notice is hereby given that the undersigned well operator is planning entry to conduct a plat survey on the tract of land as follows:

State: West Virginia

County: Marshall

District: Liberty

Quadrangle: Cameron

Approx. Latitude & Longitude: 39.792781, -80.608056

Public Road Access: Grapevine Road CR 25/31

Watershed: Upper Fish Creek

Generally used farm name: Charles Jamison

Copies of the state Erosion and Sediment Control Manual and the statutes and rules related to oil and gas exploration and production may be obtained from the Secretary, at the WV Department of Environmental Protection headquarters, located at 601 57th Street, SE, Charleston, WV 25304 (304-926-0450). Copies of such documents or additional information related to horizontal drilling may be obtained from the Secretary by visiting www.dep.wv.gov/oil-and-gas/pages/default.aspx.

Notice is hereby given by:

Well Operator: SWN PRODUCTION COMPANY, LLC

Telephone: 304-884-1610

Email: brittany_woody@swn.com

Address: 1300 Fort Pierpont Dr., Suite 201

Morgantown, WV 26508

Facsimile: 304-884-1690

RECEIVED
Office of Oil and Gas

APR 20 2019

WV DEPT OF ENVIRONMENTAL PROTECTION

Oil and Gas Privacy Notice:

The Office of Oil and Gas processes your personal information, such as name, address and telephone number, as part of our regulatory duties. Your personal information may be disclosed to other State agencies or third parties in the normal course of business or as needed to comply with statutory or regulatory requirements, including Freedom of Information Act requests. Our office will appropriately secure your personal information. If you have any questions about our use or your personal information, please contact DEP's Chief Privacy Officer at depprivacyofficer@wv.gov.

STATE OF WEST VIRGINIA
DEPARTMENT OF ENVIRONMENTAL PROTECTION, OFFICE OF OIL AND GAS
NOTICE OF ENTRY FOR PLAT SURVEY

Notice Time Requirement: Notice shall be provided at least **SEVEN (7)** days but no more than **FORTY-FIVE (45)** days prior to entry

Date of Notice: 4/18/2019 **Date of Planned Entry:** 4/25/2019

Delivery method pursuant to West Virginia Code § 22-6A-10a

- PERSONAL SERVICE
 REGISTERED MAIL
 METHOD OF DELIVERY THAT REQUIRES A RECEIPT OR SIGNATURE CONFIRMATION

Pursuant to West Virginia Code § 22-6A-10(a), Prior to filing a permit application, the operator shall provide notice of planned entry on to the surface tract to conduct any plat surveys required pursuant to this article. Such notice shall be provided at least seven days but no more than forty-five days prior to such entry to: (1) The surface owner of such tract; (2) to any owner or lessee of coal seams beneath such tract that has filed a declaration pursuant to section thirty-six, article six, chapter twenty-two of this code; and (3) any owner of minerals underlying such tract in the county tax records. The notice shall include a statement that copies of the state Erosion and Sediment Control Manual and the statutes and rules related to oil and gas exploration and production may be obtained from the Secretary, which statement shall include contact information, including the address for a web page on the Secretary's web site, to enable the surface owner to obtain copies from the secretary.

Notice is hereby provided to:

SURFACE OWNER(s)

Name: _____
Address: _____

Name: _____
Address: _____

Name: _____
Address: _____

COAL OWNER OR LESSEE

Name: _____
Address: _____

MINERAL OWNER(s)

Name: Phyllis Fox
Address: 879 Meadow View, NW
Canal Fulton, OH 44614
*please attach additional forms if necessary

Notice is hereby given:

Pursuant to West Virginia Code § 22-6A-10(a), notice is hereby given that the undersigned well operator is planning entry to conduct a plat survey on the tract of land as follows:

State: <u>West Virginia</u>	Approx. Latitude & Longitude: <u>39.792781, -80.608096</u>
County: <u>Marshall</u>	Public Road Access: <u>Grapevine Road CR 25/31</u>
District: <u>Liberty</u>	Watershed: <u>Upper Fish Creek</u>
Quadrangle: <u>Cameron</u>	Generally used farm name: <u>Charles Jamison</u>

Copies of the state Erosion and Sediment Control Manual and the statutes and rules related to oil and gas exploration and production may be obtained from the Secretary, at the WV Department of Environmental Protection headquarters, located at 601 57th Street, SE, Charleston, WV 25304 (304-926-0450). Copies of such documents or additional information related to horizontal drilling may be obtained from the Secretary by visiting www.dep.wv.gov/oil-and-gas/pages/default.aspx.

Notice is hereby given by:

Well Operator: SWN PRODUCTION COMPANY, LLC

Telephone: 304-884-1610

Email: brittany_woody@swn.com

Address: 1300 Fort Pierpont Dr., Suite 201
Morgantown, WV 26508

Facsimile: 304-884-1690

RECEIVED
Office of Oil and Gas

DEC 20 2019

West Virginia
Department of
Environmental Protection

Oil and Gas Privacy Notice:

The Office of Oil and Gas processes your personal information, such as name, address and telephone number, as part of our regulatory duties. Your personal information may be disclosed to other State agencies or third parties in the normal course of business or as needed to comply with statutory or regulatory requirements, including Freedom of Information Act requests. Our office will appropriately secure your personal information. If you have any questions about our use or your personal information, please contact DEP's Chief Privacy Officer at depprivacyofficer@wv.gov.

WW-6A3
(1/12)

Operator Well No. Charles Jamison MSH

STATE OF WEST VIRGINIA
DEPARTMENT OF ENVIRONMENTAL PROTECTION, OFFICE OF OIL AND GAS
NOTICE OF ENTRY FOR PLAT SURVEY

Notice Time Requirement: Notice shall be provided at least **SEVEN (7)** days but no more than **FORTY-FIVE (45)** days prior to entry

Date of Notice: 4/18/2019 **Date of Planned Entry:** 4/25/2019

Delivery method pursuant to West Virginia Code § 22-6A-10a

- PERSONAL SERVICE REGISTERED MAIL METHOD OF DELIVERY THAT REQUIRES A RECEIPT OR SIGNATURE CONFIRMATION

Pursuant to West Virginia Code § 22-6A-10(a), Prior to filing a permit application, the operator shall provide notice of planned entry on to the surface tract to conduct any plat surveys required pursuant to this article. Such notice shall be provided at least seven days but no more than forty-five days prior to such entry to: (1) The surface owner of such tract; (2) to any owner or lessee of coal seams beneath such tract that has filed a declaration pursuant to section thirty-six, article six, chapter twenty-two of this code; and (3) any owner of minerals underlying such tract in the county tax records. The notice shall include a statement that copies of the state Erosion and Sediment Control Manual and the statutes and rules related to oil and gas exploration and production may be obtained from the Secretary, which statement shall include contact information, including the address for a web page on the Secretary's web site, to enable the surface owner to obtain copies from the secretary.

Notice is hereby provided to:

SURFACE OWNER(s)

Name: _____
Address: _____

Name: _____
Address: _____

Name: _____
Address: _____

COAL OWNER OR LESSEE

Name: _____
Address: _____

MINERAL OWNER(s)

Name: Joy Elaine Dunn
Address: 2422 Oxford Down Center
Sun City Center, FL 33573

*please attach additional forms if necessary

Notice is hereby given:

Pursuant to West Virginia Code § 22-6A-10(a), notice is hereby given that the undersigned well operator is planning entry to conduct a plat survey on the tract of land as follows:

State: <u>West Virginia</u>	Approx. Latitude & Longitude: <u>39.792781, -80.608056</u>
County: <u>Marshall</u>	Public Road Access: <u>Grapevine Road CR 25/31</u>
District: <u>Liberty</u>	Watershed: <u>Upper Fish Creek</u>
Quadrangle: <u>Cameron</u>	Generally used farm name: <u>Charles Jamison</u>

Copies of the state Erosion and Sediment Control Manual and the statutes and rules related to oil and gas exploration and production may be obtained from the Secretary, at the WV Department of Environmental Protection headquarters, located at 601 57th Street, SE, Charleston, WV 25304 (304-926-0450). Copies of such documents or additional information related to horizontal drilling may be obtained from the Secretary by visiting www.dep.wv.gov/oil-and-gas/pages/default.aspx.

Notice is hereby given by:

Well Operator: SWN PRODUCTION COMPANY, LLC
Telephone: 304-884-1610
Email: brittany_woody@swn.com

Address: 1300 Fort Pierpont Dr., Suite 201
Morgantown, WV 26508
Facsimile: 304-884-1690

RECEIVED
Office of Oil and Gas

DEC 20 2019

Oil and Gas Privacy Notice:

The Office of Oil and Gas processes your personal information, such as name, address and telephone number, as part of our regulatory duties. Your personal information may be disclosed to other State agencies or third parties in the normal course of business or as needed to comply with statutory or regulatory requirements, including Freedom of Information Act requests. Our office will appropriately secure your personal information. If you have any questions about our use or your personal information, please contact DEP's Chief Privacy Officer at depprivacyofficer@wv.gov.

STATE OF WEST VIRGINIA
DEPARTMENT OF ENVIRONMENTAL PROTECTION, OFFICE OF OIL AND GAS
NOTICE OF ENTRY FOR PLAT SURVEY

Notice Time Requirement: Notice shall be provided at least SEVEN (7) days but no more than FORTY-FIVE (45) days prior to entry

Date of Notice: 4/18/2019 **Date of Planned Entry:** 4/25/2019

Delivery method pursuant to West Virginia Code § 22-6A-10a

- PERSONAL SERVICE
 REGISTERED MAIL
 METHOD OF DELIVERY THAT REQUIRES A RECEIPT OR SIGNATURE CONFIRMATION

Pursuant to West Virginia Code § 22-6A-10(a), Prior to filing a permit application, the operator shall provide notice of planned entry on to the surface tract to conduct any plat surveys required pursuant to this article. Such notice shall be provided at least seven days but no more than forty-five days prior to such entry to: (1) The surface owner of such tract; (2) to any owner or lessee of coal seams beneath such tract that has filed a declaration pursuant to section thirty-six, article six, chapter twenty-two of this code; and (3) any owner of minerals underlying such tract in the county tax records. The notice shall include a statement that copies of the state Erosion and Sediment Control Manual and the statutes and rules related to oil and gas exploration and production may be obtained from the Secretary, which statement shall include contact information, including the address for a web page on the Secretary's web site, to enable the surface owner to obtain copies from the secretary.

Notice is hereby provided to:

SURFACE OWNER(s)

Name: _____
Address: _____

Name: _____
Address: _____

Name: _____
Address: _____

COAL OWNER OR LESSEE

Name: _____
Address: _____

MINERAL OWNER(s)

Name: Norma Jean Hamel
Address: 24583 Calle Magdalena
Murrieta, CA 92562
*please attach additional forms if necessary

Notice is hereby given:

Pursuant to West Virginia Code § 22-6A-10(a), notice is hereby given that the undersigned well operator is planning entry to conduct a plat survey on the tract of land as follows:

State: <u>West Virginia</u>	Approx. Latitude & Longitude: <u>39.792781, -80.808056</u>
County: <u>Marshall</u>	Public Road Access: <u>Grapevine Road CR 25/31</u>
District: <u>Liberty</u>	Watershed: <u>Upper Fish Creek</u>
Quadrangle: <u>Cameron</u>	Generally used farm name: <u>Charles Jamison</u>

Copies of the state Erosion and Sediment Control Manual and the statutes and rules related to oil and gas exploration and production may be obtained from the Secretary, at the WV Department of Environmental Protection headquarters, located at 601 57th Street, SE, Charleston, WV 25304 (304-926-0450). Copies of such documents or additional information related to horizontal drilling may be obtained from the Secretary by visiting www.dep.wv.gov/oil-and-gas/pages/default.aspx.

Notice is hereby given by:

Well Operator: SWN PRODUCTION COMPANY, LLC

Telephone: 304-884-1610

Email: brittany_woody@swn.com

Address: 1300 Fort Pierpont Road, Suite 201
Morgantown, WV 26508

Facsimile: 304-884-1690

RECEIVED
Office of Oil and Gas

20 2019

WV Department of
Environmental Protection

Oil and Gas Privacy Notice:

The Office of Oil and Gas processes your personal information, such as name, address and telephone number, as part of our regulatory duties. Your personal information may be disclosed to other State agencies or third parties in the normal course of business or as needed to comply with statutory or regulatory requirements, including Freedom of Information Act requests. Our office will appropriately secure your personal information. If you have any questions about our use or your personal information, please contact DEP's Chief Privacy Officer at depprivacyofficer@wv.gov.

STATE OF WEST VIRGINIA
DEPARTMENT OF ENVIRONMENTAL PROTECTION, OFFICE OF OIL AND GAS
NOTICE OF ENTRY FOR PLAT SURVEY

Notice Time Requirement: Notice shall be provided at least **SEVEN (7)** days but no more than **FORTY-FIVE (45)** days prior to entry

Date of Notice: 4/18/2019 **Date of Planned Entry:** 4/25/2019

Delivery method pursuant to West Virginia Code § 22-6A-10a

- PERSONAL SERVICE
 REGISTERED MAIL
 METHOD OF DELIVERY THAT REQUIRES A RECEIPT OR SIGNATURE CONFIRMATION

Pursuant to West Virginia Code § 22-6A-10(a), Prior to filing a permit application, the operator shall provide notice of planned entry on to the surface tract to conduct any plat surveys required pursuant to this article. Such notice shall be provided at least seven days but no more than forty-five days prior to such entry to: (1) The surface owner of such tract; (2) to any owner or lessee of coal seams beneath such tract that has filed a declaration pursuant to section thirty-six, article six, chapter twenty-two of this code; and (3) any owner of minerals underlying such tract in the county tax records. The notice shall include a statement that copies of the state Erosion and Sediment Control Manual and the statutes and rules related to oil and gas exploration and production may be obtained from the Secretary, which statement shall include contact information, including the address for a web page on the Secretary's web site, to enable the surface owner to obtain copies from the secretary.

Notice is hereby provided to:

SURFACE OWNER(s)

Name: _____
Address: _____

Name: _____
Address: _____

Name: _____
Address: _____

COAL OWNER OR LESSEE

Name: _____
Address: _____

Name: _____
Address: _____

MINERAL OWNER(s)

Name: Joyce A. Wagner
Address: 8317 Chinaberry Pl.
Huber Heights, OH 45424

*please attach additional forms if necessary

Notice is hereby given:

Pursuant to West Virginia Code § 22-6A-10(a), notice is hereby given that the undersigned well operator is planning entry to conduct a plat survey on the tract of land as follows:

State: <u>West Virginia</u>	Approx. Latitude & Longitude: <u>39.792781, -80.508056</u>
County: <u>Marshall</u>	Public Road Access: <u>Grapevine Road CR 25/31</u>
District: <u>Liberty</u>	Watershed: <u>Upper Fish Creek</u>
Quadrangle: <u>Cameron</u>	Generally used farm name: <u>Charles Jamison</u>

Copies of the state Erosion and Sediment Control Manual and the statutes and rules related to oil and gas exploration and production may be obtained from the Secretary, at the WV Department of Environmental Protection headquarters, located at 601 57th Street, SE, Charleston, WV 25304 (304-926-0450). Copies of such documents or additional information related to horizontal drilling may be obtained from the Secretary by visiting www.dep.wv.gov/oil-and-gas/pages/default.aspx.

Notice is hereby given by:

Well Operator: SWN PRODUCTION COMPANY, LLC

Telephone: 304-884-1610

Email: brittany_woody@swn.com

Address: 1300 Fort Pierpont Dr., Suite 201
Morgantown, WV 26508

Facsimile: 304-884-1690

RECEIVED
Office of Oil and Gas
DEC 20 2019

Oil and Gas Privacy Notice:

The Office of Oil and Gas processes your personal information, such as name, address and telephone number, as part of our regulatory duties. Your personal information may be disclosed to other State agencies or third parties in the normal course of business or as needed to comply with statutory or regulatory requirements, including Freedom of Information Act requests. Our office will appropriately secure your personal information. If you have any questions about our use or your personal information, please contact DEP's Chief Privacy Officer at depprivacyofficer@wv.gov.

STATE OF WEST VIRGINIA
DEPARTMENT OF ENVIRONMENTAL PROTECTION, OFFICE OF OIL AND GAS
NOTICE OF ENTRY FOR PLAT SURVEY

Notice Time Requirement: Notice shall be provided at least **SEVEN (7)** days but no more than **FORTY-FIVE (45)** days prior to entry

Date of Notice: 4/18/2019 **Date of Planned Entry:** 4/25/2019

Delivery method pursuant to West Virginia Code § 22-6A-10a

- PERSONAL SERVICE
 REGISTERED MAIL
 METHOD OF DELIVERY THAT REQUIRES A RECEIPT OR SIGNATURE CONFIRMATION

Pursuant to West Virginia Code § 22-6A-10(a), Prior to filing a permit application, the operator shall provide notice of planned entry on to the surface tract to conduct any plat surveys required pursuant to this article. Such notice shall be provided at least seven days but no more than forty-five days prior to such entry to: (1) The surface owner of such tract; (2) to any owner or lessee of coal seams beneath such tract that has filed a declaration pursuant to section thirty-six, article six, chapter twenty-two of this code; and (3) any owner of minerals underlying such tract in the county tax records. The notice shall include a statement that copies of the state Erosion and Sediment Control Manual and the statutes and rules related to oil and gas exploration and production may be obtained from the Secretary, which statement shall include contact information, including the address for a web page on the Secretary's web site, to enable the surface owner to obtain copies from the secretary.

Notice is hereby provided to:

SURFACE OWNER(s)

Name: _____
Address: _____

Name: _____
Address: _____

Name: _____
Address: _____

COAL OWNER OR LESSEE

Name: _____
Address: _____

MINERAL OWNER(s)

Name: Douglas Gosney
Address: 231 Woodridge Dr Apt. C-204
Wintersville, OH 43953

*please attach additional forms if necessary

Notice is hereby given:

Pursuant to West Virginia Code § 22-6A-10(a), notice is hereby given that the undersigned well operator is planning entry to conduct a plat survey on the tract of land as follows:

State: West Virginia
 County: Marshall
 District: Liberty
 Quadrangle: Cameron

Approx. Latitude & Longitude: 39.792781, -80.608056
 Public Road Access: Grapevine Road CR 25/31
 Watershed: Upper Fish Creek
 Generally used farm name: Charles Jamison

Copies of the state Erosion and Sediment Control Manual and the statutes and rules related to oil and gas exploration and production may be obtained from the Secretary, at the WV Department of Environmental Protection headquarters, located at 601 57th Street, SE, Charleston, WV 25304 (304-926-0450). Copies of such documents or additional information related to horizontal drilling may be obtained from the Secretary by visiting www.dep.wv.gov/oil-and-gas/pages/default.aspx.

Notice is hereby given by:

Well Operator: SWN PRODUCTION COMPANY, LLC
 Telephone: 304-884-1610
 Email: brittany_woody@swn.com

Address: 1300 Fort Pierpont Dr., Suite 201
Morgantown, WV 26508
 Facsimile: 304-884-1690

RECEIVED
Office of Oil and Gas

20 2019

WV Department of
Environmental Protection

Oil and Gas Privacy Notice:

The Office of Oil and Gas processes your personal information, such as name, address and telephone number, as part of our regulatory duties. Your personal information may be disclosed to other State agencies or third parties in the normal course of business or as needed to comply with statutory or regulatory requirements, including Freedom of Information Act requests. Our office will appropriately secure your personal information. If you have any questions about our use or your personal information, please contact DEP's Chief Privacy Officer at depprivacyofficer@wv.gov.

STATE OF WEST VIRGINIA
DEPARTMENT OF ENVIRONMENTAL PROTECTION, OFFICE OF OIL AND GAS
NOTICE OF ENTRY FOR PLAT SURVEY

Notice Time Requirement: Notice shall be provided at least **SEVEN (7)** days but no more than **FORTY-FIVE (45)** days prior to entry

Date of Notice: 4/18/2019 **Date of Planned Entry:** 4/25/2019

Delivery method pursuant to West Virginia Code § 22-6A-10a

- PERSONAL SERVICE
 REGISTERED MAIL
 METHOD OF DELIVERY THAT REQUIRES A RECEIPT OR SIGNATURE CONFIRMATION

Pursuant to West Virginia Code § 22-6A-10(a), Prior to filing a permit application, the operator shall provide notice of planned entry on to the surface tract to conduct any plat surveys required pursuant to this article. Such notice shall be provided at least seven days but no more than forty-five days prior to such entry to: (1) The surface owner of such tract; (2) to any owner or lessee of coal seams beneath such tract that has filed a declaration pursuant to section thirty-six, article six, chapter twenty-two of this code; and (3) any owner of minerals underlying such tract in the county tax records. The notice shall include a statement that copies of the state Erosion and Sediment Control Manual and the statutes and rules related to oil and gas exploration and production may be obtained from the Secretary, which statement shall include contact information, including the address for a web page on the Secretary's web site, to enable the surface owner to obtain copies from the secretary.

Notice is hereby provided to:

SURFACE OWNER(s)

Name: _____
Address: _____

Name: _____
Address: _____

Name: _____
Address: _____

COAL OWNER OR LESSEE

Name: _____
Address: _____

MINERAL OWNER(s)

Name: Sandra Sue Peklinsky
Address: 126 Grant Ave
Wheeling, WV 26003

*please attach additional forms if necessary

Notice is hereby given:

Pursuant to West Virginia Code § 22-6A-10(a), notice is hereby given that the undersigned well operator is planning entry to conduct a plat survey on the tract of land as follows:

State: <u>West Virginia</u>	Approx. Latitude & Longitude: <u>39.792781, -80.608056</u>
County: <u>Marshall</u>	Public Road Access: <u>Grapevine Road CR 25/31</u>
District: <u>Liberty</u>	Watershed: <u>Upper Fish Creek</u>
Quadrangle: <u>Cameron</u>	Generally used farm name: <u>Charles Jamison</u>

Copies of the state Erosion and Sediment Control Manual and the statutes and rules related to oil and gas exploration and production may be obtained from the Secretary, at the WV Department of Environmental Protection headquarters, located at 601 57th Street, SE, Charleston, WV 25304 (304-926-0450). Copies of such documents or additional information related to horizontal drilling may be obtained from the Secretary by visiting www.dep.wv.gov/oil-and-gas/pages/default.aspx.

Notice is hereby given by:

Well Operator: SWN PRODUCTION COMPANY, LLC
Telephone: 304-884-1610
Email: brittany_woody@swn.com

Address: 1300 Fort Pierpont Dr., Suite 201
Morgantown, WV 26508
Facsimile: 304-884-1690

RECEIVED
Office of Oil and Gas

11-17-2019

Oil and Gas Privacy Notice:

The Office of Oil and Gas processes your personal information, such as name, address and telephone number, as part of our regulatory duties. Your personal information may be disclosed to other State agencies or third parties in the normal course of business or as needed to comply with statutory or regulatory requirements, including Freedom of Information Act requests. Our office will appropriately secure your personal information. If you have any questions about our use or your personal information, please contact DEP's Chief Privacy Officer at depprivacyofficer@wv.gov.

WW-6A3
(1/12)

Operator Well No. Charles Jamison MSH

STATE OF WEST VIRGINIA
DEPARTMENT OF ENVIRONMENTAL PROTECTION, OFFICE OF OIL AND GAS
NOTICE OF ENTRY FOR PLAT SURVEY

Notice Time Requirement: Notice shall be provided at least **SEVEN (7)** days but no more than **FORTY-FIVE (45)** days prior to entry

Date of Notice: 4/18/2019 **Date of Planned Entry:** 4/25/2019

Delivery method pursuant to West Virginia Code § 22-6A-10a

PERSONAL SERVICE REGISTERED MAIL METHOD OF DELIVERY THAT REQUIRES A RECEIPT OR SIGNATURE CONFIRMATION

Pursuant to West Virginia Code § 22-6A-10(a), Prior to filing a permit application, the operator shall provide notice of planned entry on to the surface tract to conduct any plat surveys required pursuant to this article. Such notice shall be provided at least seven days but no more than forty-five days prior to such entry to: (1) The surface owner of such tract; (2) to any owner or lessee of coal seams beneath such tract that has filed a declaration pursuant to section thirty-six, article six, chapter twenty-two of this code; and (3) any owner of minerals underlying such tract in the county tax records. The notice shall include a statement that copies of the state Erosion and Sediment Control Manual and the statutes and rules related to oil and gas exploration and production may be obtained from the Secretary, which statement shall include contact information, including the address for a web page on the Secretary's web site, to enable the surface owner to obtain copies from the secretary.

Notice is hereby provided to:

SURFACE OWNER(s)

Name: _____
Address: _____

Name: _____
Address: _____

Name: _____
Address: _____

COAL OWNER OR LESSEE

Name: _____
Address: _____

MINERAL OWNER(s)

Name: Manager Enterprises, LLC
Address: PO Box 6812
Wheeling, WV 26003

*please attach additional forms if necessary

Notice is hereby given:

Pursuant to West Virginia Code § 22-6A-10(a), notice is hereby given that the undersigned well operator is planning entry to conduct a plat survey on the tract of land as follows:

State: West Virginia
County: Marshall
District: Liberty
Quadrangle: Cameron

Approx. Latitude & Longitude: 39.792781, -80.608056
Public Road Access: Grapevine Road CR 25/31
Watershed: Upper Fish Creek
Generally used farm name: Charles Jamison

Copies of the state Erosion and Sediment Control Manual and the statutes and rules related to oil and gas exploration and production may be obtained from the Secretary, at the WV Department of Environmental Protection headquarters, located at 601 57th Street, SE, Charleston, WV 25304 (304-926-0450). Copies of such documents or additional information related to horizontal drilling may be obtained from the Secretary by visiting www.dep.wv.gov/oil-and-gas/pages/default.aspx.

Notice is hereby given by:

Well Operator: SWN PRODUCTION COMPANY, LLC
Telephone: 304-884-1610
Email: brittany_woody@swn.com

Address: 1300 Fort Pierpont Dr., Suite 201
Morgantown, WV 26508
Facsimile: 304-884-1690

RECEIVED
Office of Oil and Gas

APR 20 2019

WV Department of
Environmental Protection

Oil and Gas Privacy Notice:

The Office of Oil and Gas processes your personal information, such as name, address and telephone number, as part of our regulatory duties. Your personal information may be disclosed to other State agencies or third parties in the normal course of business or as needed to comply with statutory or regulatory requirements, including Freedom of Information Act requests. Our office will appropriately secure your personal information. If you have any questions about our use or your personal information, please contact DEP's Chief Privacy Officer at depprivacyofficer@wv.gov.

STATE OF WEST VIRGINIA
DEPARTMENT OF ENVIRONMENTAL PROTECTION, OFFICE OF OIL AND GAS
NOTICE OF ENTRY FOR PLAT SURVEY

Notice Time Requirement: Notice shall be provided at least **SEVEN (7)** days but no more than **FORTY-FIVE (45)** days prior to entry

Date of Notice: 4/18/2019 **Date of Planned Entry:** 4/25/2019

Delivery method pursuant to West Virginia Code § 22-6A-10a

- PERSONAL SERVICE
 REGISTERED MAIL
 METHOD OF DELIVERY THAT REQUIRES A RECEIPT OR SIGNATURE CONFIRMATION

Pursuant to West Virginia Code § 22-6A-10(a), Prior to filing a permit application, the operator shall provide notice of planned entry on to the surface tract to conduct any plat surveys required pursuant to this article. Such notice shall be provided at least seven days but no more than forty-five days prior to such entry to: (1) The surface owner of such tract; (2) to any owner or lessee of coal seams beneath such tract that has filed a declaration pursuant to section thirty-six, article six, chapter twenty-two of this code; and (3) any owner of minerals underlying such tract in the county tax records. The notice shall include a statement that copies of the state Erosion and Sediment Control Manual and the statutes and rules related to oil and gas exploration and production may be obtained from the Secretary, which statement shall include contact information, including the address for a web page on the Secretary's web site, to enable the surface owner to obtain copies from the secretary.

Notice is hereby provided to:

SURFACE OWNER(s)

Name: _____
Address: _____

Name: _____
Address: _____

Name: _____
Address: _____

COAL OWNER OR LESSEE

Name: _____
Address: _____

MINERAL OWNER(s)

Name: Summer Daun Miller
Address: 1309 Center St
Moundsville, WV 26003
*please attach additional forms if necessary

Notice is hereby given:

Pursuant to West Virginia Code § 22-6A-10(a), notice is hereby given that the undersigned well operator is planning entry to conduct a plat survey on the tract of land as follows:

State: <u>West Virginia</u>	Approx. Latitude & Longitude: <u>39.792781, -80.608056</u>
County: <u>Marshall</u>	Public Road Access: <u>Grapevine Road CR 25/31</u>
District: <u>Liberty</u>	Watershed: <u>Upper Fish Creek</u>
Quadrangle: <u>Cameron</u>	Generally used farm name: <u>Charles Jamison</u>

Copies of the state Erosion and Sediment Control Manual and the statutes and rules related to oil and gas exploration and production may be obtained from the Secretary, at the WV Department of Environmental Protection headquarters, located at 601 57th Street, SE, Charleston, WV 25304 (304-926-0450). Copies of such documents or additional information related to horizontal drilling may be obtained from the Secretary by visiting www.dep.wv.gov/oil-and-gas/pages/default.aspx.

Notice is hereby given by:

Well Operator: SWN PRODUCTION COMPANY, LLC
Telephone: 304-884-1610
Email: brittany_woody@swn.com

Address: 1300 Fort Pierpont Dr., Suite 201
Morgantown, WV 26508
Facsimile: 304-884-1690

RECEIVED
Office of Oil and Gas
20 2019

Oil and Gas Privacy Notice:

The Office of Oil and Gas processes your personal information, such as name, address and telephone number, as part of our regulatory duties. Your personal information may be disclosed to other State agencies or third parties in the normal course of business or as needed to comply with statutory or regulatory requirements, including Freedom of Information Act requests. Our office will appropriately secure your personal information. If you have any questions about our use or your personal information, please contact DEP's Chief Privacy Officer at depprivacyofficer@wv.gov.

STATE OF WEST VIRGINIA
DEPARTMENT OF ENVIRONMENTAL PROTECTION, OFFICE OF OIL AND GAS
NOTICE OF ENTRY FOR PLAT SURVEY

Notice Time Requirement: Notice shall be provided at least **SEVEN (7)** days but no more than **FORTY-FIVE (45)** days prior to entry

Date of Notice: 4/18/2019 **Date of Planned Entry:** 4/25/2019

Delivery method pursuant to West Virginia Code § 22-6A-10a

- PERSONAL SERVICE
 REGISTERED MAIL
 METHOD OF DELIVERY THAT REQUIRES A RECEIPT OR SIGNATURE CONFIRMATION

Pursuant to West Virginia Code § 22-6A-10(a), Prior to filing a permit application, the operator shall provide notice of planned entry on to the surface tract to conduct any plat surveys required pursuant to this article. Such notice shall be provided at least seven days but no more than forty-five days prior to such entry to: (1) The surface owner of such tract; (2) to any owner or lessee of coal seams beneath such tract that has filed a declaration pursuant to section thirty-six, article six, chapter twenty-two of this code; and (3) any owner of minerals underlying such tract in the county tax records. The notice shall include a statement that copies of the state Erosion and Sediment Control Manual and the statutes and rules related to oil and gas exploration and production may be obtained from the Secretary, which statement shall include contact information, including the address for a web page on the Secretary's web site, to enable the surface owner to obtain copies from the secretary.

Notice is hereby provided to:

SURFACE OWNER(s)

Name: _____
Address: _____

Name: _____
Address: _____

Name: _____
Address: _____

COAL OWNER OR LESSEE

Name: _____
Address: _____

MINERAL OWNER(s)

Name: Jeffrey H. Cunningham I
Address: 1947 Burch Ridge Road
Proctor, WV 26055

*please attach additional forms if necessary

Notice is hereby given:

Pursuant to West Virginia Code § 22-6A-10(a), notice is hereby given that the undersigned well operator is planning entry to conduct a plat survey on the tract of land as follows:

State: West Virginia
County: Marshall
District: Liberty
Quadrangle: Cameron

Approx. Latitude & Longitude: 39.792781, -80.608056
Public Road Access: Grapevine Road CR 25/31
Watershed: Upper Fish Creek
Generally used farm name: Charles Jamison

Copies of the state Erosion and Sediment Control Manual and the statutes and rules related to oil and gas exploration and production may be obtained from the Secretary, at the WV Department of Environmental Protection headquarters, located at 601 57th Street, SE, Charleston, WV 25304 (304-926-0450). Copies of such documents or additional information related to horizontal drilling may be obtained from the Secretary by visiting www.dep.wv.gov/oil-and-gas/pages/default.aspx.

Notice is hereby given by:

Well Operator: SWN PRODUCTION COMPANY, LLC
Telephone: 304-884-1610
Email: brittany_woody@swn.com

Address: 1300 Fort Pierpont Dr., Suite 201
Morgantown, WV 26508
Facsimile: 304-884-1690

RECEIVED
Office of Oil and Gas

20 2019

Oil and Gas Privacy Notice:

The Office of Oil and Gas processes your personal information, such as name, address and telephone number, as part of our regulatory duties. Your personal information may be disclosed to other State agencies or third parties in the normal course of business or as needed to comply with statutory or regulatory requirements, including Freedom of Information Act requests. Our office will appropriately secure your personal information. If you have any questions about our use or your personal information, please contact DEP's Chief Privacy Officer at depprivacyofficer@wv.gov.

STATE OF WEST VIRGINIA
DEPARTMENT OF ENVIRONMENTAL PROTECTION, OFFICE OF OIL AND GAS
NOTICE OF ENTRY FOR PLAT SURVEY

Notice Time Requirement: Notice shall be provided at least **SEVEN (7)** days but no more than **FORTY-FIVE (45)** days prior to entry

Date of Notice: 4/18/2019 **Date of Planned Entry:** 4/25/2019

Delivery method pursuant to West Virginia Code § 22-6A-10a

- PERSONAL SERVICE
 REGISTERED MAIL
 METHOD OF DELIVERY THAT REQUIRES A RECEIPT OR SIGNATURE CONFIRMATION

Pursuant to West Virginia Code § 22-6A-10(a), Prior to filing a permit application, the operator shall provide notice of planned entry on to the surface tract to conduct any plat surveys required pursuant to this article. Such notice shall be provided at least seven days but no more than forty-five days prior to such entry to: (1) The surface owner of such tract; (2) to any owner or lessee of coal seams beneath such tract that has filed a declaration pursuant to section thirty-six, article six, chapter twenty-two of this code; and (3) any owner of minerals underlying such tract in the county tax records. The notice shall include a statement that copies of the state Erosion and Sediment Control Manual and the statutes and rules related to oil and gas exploration and production may be obtained from the Secretary, which statement shall include contact information, including the address for a web page on the Secretary's web site, to enable the surface owner to obtain copies from the secretary.

Notice is hereby provided to:

SURFACE OWNER(s)

Name: _____
Address: _____

Name: _____
Address: _____

Name: _____
Address: _____

COAL OWNER OR LESSEE

Name: _____
Address: _____

MINERAL OWNER(s)

Name: Gary Hosking
Address: 847 Basswood Ave
Canal Fulton, OH 44614

*please attach additional forms if necessary

Notice is hereby given:

Pursuant to West Virginia Code § 22-6A-10(a), notice is hereby given that the undersigned well operator is planning entry to conduct a plat survey on the tract of land as follows:

State: <u>West Virginia</u>	Approx. Latitude & Longitude: <u>39.792781, -80.608056</u>
County: <u>Marshall</u>	Public Road Access: <u>Grapevine Road CR 25/31</u>
District: <u>Liberty</u>	Watershed: <u>Upper Fish Creek</u>
Quadrangle: <u>Cameron</u>	Generally used farm name: <u>Charles Jamison</u>

Copies of the state Erosion and Sediment Control Manual and the statutes and rules related to oil and gas exploration and production may be obtained from the Secretary, at the WV Department of Environmental Protection headquarters, located at 601 57th Street, SE, Charleston, WV 25304 (304-926-0450). Copies of such documents or additional information related to horizontal drilling may be obtained from the Secretary by visiting www.dep.wv.gov/oil-and-gas/pages/default.aspx.

Notice is hereby given by:

Well Operator: SWN PRODUCTION COMPANY, LLC

Telephone: 304-884-1510

Email: brittany_woody@swn.com

Address: 1300 Fort Pierpont Dr., Suite 201
Morgantown, WV 26508

Facsimile: 304-884-1690

RECEIVED
Office of Oil and Gas

APR 20 2019

WV Department of
Environmental Protection

Oil and Gas Privacy Notice:

The Office of Oil and Gas processes your personal information, such as name, address and telephone number, as part of our regulatory duties. Your personal information may be disclosed to other State agencies or third parties in the normal course of business or as needed to comply with statutory or regulatory requirements, including Freedom of Information Act requests. Our office will appropriately secure your personal information. If you have any questions about our use or your personal information, please contact DEP's Chief Privacy Officer at depprivacyofficer@wv.gov.

STATE OF WEST VIRGINIA
DEPARTMENT OF ENVIRONMENTAL PROTECTION, OFFICE OF OIL AND GAS
NOTICE OF ENTRY FOR PLAT SURVEY

Notice Time Requirement: Notice shall be provided at least SEVEN (7) days but no more than FORTY-FIVE (45) days prior to entry

Date of Notice: 4/18/2019 **Date of Planned Entry:** 4/25/2019

Delivery method pursuant to West Virginia Code § 22-6A-10a

- PERSONAL SERVICE
 REGISTERED MAIL
 METHOD OF DELIVERY THAT REQUIRES A RECEIPT OR SIGNATURE CONFIRMATION

Pursuant to West Virginia Code § 22-6A-10(a), Prior to filing a permit application, the operator shall provide notice of planned entry on to the surface tract to conduct any plat surveys required pursuant to this article. Such notice shall be provided at least seven days but no more than forty-five days prior to such entry to: (1) The surface owner of such tract; (2) to any owner or lessee of coal seams beneath such tract that has filed a declaration pursuant to section thirty-six, article six, chapter twenty-two of this code; and (3) any owner of minerals underlying such tract in the county tax records. The notice shall include a statement that copies of the state Erosion and Sediment Control Manual and the statutes and rules related to oil and gas exploration and production may be obtained from the Secretary, which statement shall include contact information, including the address for a web page on the Secretary's web site, to enable the surface owner to obtain copies from the secretary.

Notice is hereby provided to:

SURFACE OWNER(s)

Name: _____
Address: _____

Name: _____
Address: _____

Name: _____
Address: _____

COAL OWNER OR LESSEE

Name: _____
Address: _____

MINERAL OWNER(s)

Name: Bryan Hosking
Address: 608 Indian Tr
Akron, OH 44314
*please attach additional forms if necessary

Notice is hereby given:

Pursuant to West Virginia Code § 22-6A-10(a), notice is hereby given that the undersigned well operator is planning entry to conduct a plat survey on the tract of land as follows:

State: <u>West Virginia</u>	Approx. Latitude & Longitude: <u>39.792781, -80.608056</u>
County: <u>Marshall</u>	Public Road Access: <u>Grapevine Road CR 25/31</u>
District: <u>Liberty</u>	Watershed: <u>Upper Fish Creek</u>
Quadrangle: <u>Cameron</u>	Generally used farm name: <u>Charles Jamison</u>

Copies of the state Erosion and Sediment Control Manual and the statutes and rules related to oil and gas exploration and production may be obtained from the Secretary, at the WV Department of Environmental Protection headquarters, located at 601 57th Street, SE, Charleston, WV 25304 (304-926-0450). Copies of such documents or additional information related to horizontal drilling may be obtained from the Secretary by visiting www.dep.wv.gov/oil-and-gas/pages/default.aspx.

Notice is hereby given by:

Well Operator: SWN PRODUCTION COMPANY, LLC
Telephone: 304-884-1610
Email: brittany_woody@swn.com

Address: 1300 Fort Pierpont Dr., Suite 201
Morgantown, WV 26508
Facsimile: 304-884-1690

RECEIVED
Office of Oil and Gas

DEC 20 2019

Oil and Gas Privacy Notice:

The Office of Oil and Gas processes your personal information, such as name, address and telephone number, as part of our regulatory duties. Your personal information may be disclosed to other State agencies or third parties in the normal course of business or as needed to comply with statutory or regulatory requirements, including Freedom of Information Act requests. Our office will appropriately secure your personal information. If you have any questions about our use or your personal information, please contact DEP's Chief Privacy Officer at depprivacyofficer@wv.gov.

WV Department of
Environmental Protection

STATE OF WEST VIRGINIA
DEPARTMENT OF ENVIRONMENTAL PROTECTION, OFFICE OF OIL AND GAS
NOTICE OF ENTRY FOR PLAT SURVEY

Notice Time Requirement: Notice shall be provided at least **SEVEN (7)** days but no more than **FORTY-FIVE (45)** days prior to entry

Date of Notice: 4/18/2019 **Date of Planned Entry:** 4/25/2019

Delivery method pursuant to West Virginia Code § 22-6A-10a

- PERSONAL SERVICE
 REGISTERED MAIL
 METHOD OF DELIVERY THAT REQUIRES A RECEIPT OR SIGNATURE CONFIRMATION

Pursuant to West Virginia Code § 22-6A-10(a), Prior to filing a permit application, the operator shall provide notice of planned entry on to the surface tract to conduct any plat surveys required pursuant to this article. Such notice shall be provided at least seven days but no more than forty-five days prior to such entry to: (1) The surface owner of such tract; (2) to any owner or lessee of coal seams beneath such tract that has filed a declaration pursuant to section thirty-six, article six, chapter twenty-two of this code; and (3) any owner of minerals underlying such tract in the county tax records. The notice shall include a statement that copies of the state Erosion and Sediment Control Manual and the statutes and rules related to oil and gas exploration and production may be obtained from the Secretary, which statement shall include contact information, including the address for a web page on the Secretary's web site, to enable the surface owner to obtain copies from the secretary.

Notice is hereby provided to:

SURFACE OWNER(s)

Name: _____
Address: _____

Name: _____
Address: _____

Name: _____
Address: _____

COAL OWNER OR LESSEE

Name: _____
Address: _____

Name: _____
Address: _____

MINERAL OWNER(s)

Name: Seth Thomas Holl
Address: 4927 Charles Partin Dr
Parrish, FL 34219

*please attach additional forms if necessary

Notice is hereby given:

Pursuant to West Virginia Code § 22-6A-10(a), notice is hereby given that the undersigned well operator is planning entry to conduct a plat survey on the tract of land as follows:

State: <u>West Virginia</u>	Approx. Latitude & Longitude: <u>39.792781, -80.608056</u>
County: <u>Marshall</u>	Public Road Access: <u>Grapevine Road CR 25/31</u>
District: <u>Liberty</u>	Watershed: <u>Upper Fish Creek</u>
Quadrangle: <u>Cameron</u>	Generally used farm name: <u>Charles Jamison</u>

Copies of the state Erosion and Sediment Control Manual and the statutes and rules related to oil and gas exploration and production may be obtained from the Secretary, at the WV Department of Environmental Protection headquarters, located at 601 57th Street, SE, Charleston, WV 25304 (304-926-0450). Copies of such documents or additional information related to horizontal drilling may be obtained from the Secretary by visiting www.dep.wv.gov/oil-and-gas/pages/default.aspx.

Notice is hereby given by:

Well Operator: SWN PRODUCTION COMPANY, LLC

Telephone: 304-884-1610

Email: brittany_woodly@swn.com

Address: 1300 Fort Pierpont Dr., Suite 201
Morgantown, WV 26508

Facsimile: 304-884-1690

RECEIVED
Office of Oil and Gas

4 30 2019

WV Department of
Environmental Protection

Oil and Gas Privacy Notice:

The Office of Oil and Gas processes your personal information, such as name, address and telephone number, as part of our regulatory duties. Your personal information may be disclosed to other State agencies or third parties in the normal course of business or as needed to comply with statutory or regulatory requirements, including Freedom of Information Act requests. Our office will appropriately secure your personal information. If you have any questions about our use or your personal information, please contact DEP's Chief Privacy Officer at depprivacyofficer@wv.gov.

STATE OF WEST VIRGINIA
DEPARTMENT OF ENVIRONMENTAL PROTECTION, OFFICE OF OIL AND GAS
NOTICE OF ENTRY FOR PLAT SURVEY

Notice Time Requirement: Notice shall be provided at least **SEVEN (7)** days but no more than **FORTY-FIVE (45)** days prior to entry

Date of Notice: 4/18/2019 **Date of Planned Entry:** 4/25/2019

Delivery method pursuant to West Virginia Code § 22-6A-10a

- PERSONAL SERVICE
 REGISTERED MAIL
 METHOD OF DELIVERY THAT REQUIRES A RECEIPT OR SIGNATURE CONFIRMATION

Pursuant to West Virginia Code § 22-6A-10(a), Prior to filing a permit application, the operator shall provide notice of planned entry on to the surface tract to conduct any plat surveys required pursuant to this article. Such notice shall be provided at least seven days but no more than forty-five days prior to such entry to: (1) The surface owner of such tract; (2) to any owner or lessee of coal seams beneath such tract that has filed a declaration pursuant to section thirty-six, article six, chapter twenty-two of this code; and (3) any owner of minerals underlying such tract in the county tax records. The notice shall include a statement that copies of the state Erosion and Sediment Control Manual and the statutes and rules related to oil and gas exploration and production may be obtained from the Secretary, which statement shall include contact information, including the address for a web page on the Secretary's web site, to enable the surface owner to obtain copies from the secretary.

Notice is hereby provided to:

SURFACE OWNER(s)
Name: _____
Address: _____

Name: _____
Address: _____

Name: _____
Address: _____

COAL OWNER OR LESSEE
Name: _____
Address: _____

MINERAL OWNER(s)
Name: James Hosking
Address: 906 Denshire Dr. NW
Canal Fulton, OH 44614
*please attach additional forms if necessary

Notice is hereby given:

Pursuant to West Virginia Code § 22-6A-10(a), notice is hereby given that the undersigned well operator is planning entry to conduct a plat survey on the tract of land as follows:

State: <u>West Virginia</u>	Approx. Latitude & Longitude: <u>39.792781, -80.608056</u>
County: <u>Marshall</u>	Public Road Access: <u>Grapevine Road CR 25/31</u>
District: <u>Liberty</u>	Watershed: <u>Upper Fish Creek</u>
Quadrangle: <u>Cameron</u>	Generally used farm name: <u>Charles Jamison</u>

Copies of the state Erosion and Sediment Control Manual and the statutes and rules related to oil and gas exploration and production may be obtained from the Secretary, at the WV Department of Environmental Protection headquarters, located at 601 57th Street, SE, Charleston, WV 25304 (304-926-0450). Copies of such documents or additional information related to horizontal drilling may be obtained from the Secretary by visiting www.dep.wv.gov/oil-and-gas/pages/default.aspx.

Notice is hereby given by:

Well Operator: SWN PRODUCTION COMPANY, LLC
Telephone: 304-884-1610
Email: brittany_woodly@swn.com

Address: 1300 Fort Pierpont Dr., Suite 201
Morgantown, WV 26508
Facsimile: 304-884-1690

RECEIVED
Office of Oil and Gas

DEC 20 2019

Oil and Gas Privacy Notice:

The Office of Oil and Gas processes your personal information, such as name, address and telephone number, as part of our regulatory duties. Your personal information may be disclosed to other State agencies or third parties in the normal course of business or as needed to comply with statutory or regulatory requirements, including Freedom of Information Act requests. Our office will appropriately secure your personal information. If you have any questions about our use or your personal information, please contact DEP's Chief Privacy Officer at depprivacyofficer@wv.gov.

WV Department of
Environmental Protection

STATE OF WEST VIRGINIA
DEPARTMENT OF ENVIRONMENTAL PROTECTION, OFFICE OF OIL AND GAS
NOTICE OF ENTRY FOR PLAT SURVEY

Notice Time Requirement: Notice shall be provided at least **SEVEN (7)** days but no more than **FORTY-FIVE (45)** days prior to entry

Date of Notice: 4/18/2019 **Date of Planned Entry:** 4/25/2019

Delivery method pursuant to West Virginia Code § 22-6A-10a

- PERSONAL SERVICE
 REGISTERED MAIL
 METHOD OF DELIVERY THAT REQUIRES A RECEIPT OR SIGNATURE CONFIRMATION

Pursuant to West Virginia Code § 22-6A-10(a), Prior to filing a permit application, the operator shall provide notice of planned entry on to the surface tract to conduct any plat surveys required pursuant to this article. Such notice shall be provided at least seven days but no more than forty-five days prior to such entry to: (1) The surface owner of such tract; (2) to any owner or lessee of coal seams beneath such tract that has filed a declaration pursuant to section thirty-six, article six, chapter twenty-two of this code; and (3) any owner of minerals underlying such tract in the county tax records. The notice shall include a statement that copies of the state Erosion and Sediment Control Manual and the statutes and rules related to oil and gas exploration and production may be obtained from the Secretary, which statement shall include contact information, including the address for a web page on the Secretary's web site, to enable the surface owner to obtain copies from the secretary.

Notice is hereby provided to:

SURFACE OWNER(s)

Name: _____
Address: _____

Name: _____
Address: _____

Name: _____
Address: _____

COAL OWNER OR LESSEE

Name: _____
Address: _____

MINERAL OWNER(s)

Name: Jeffrey Todd Fromhart
Address: 1309 Center St
Moundsville, WV 26041

*please attach additional forms if necessary

Notice is hereby given:

Pursuant to West Virginia Code § 22-6A-10(a), notice is hereby given that the undersigned well operator is planning entry to conduct a plat survey on the tract of land as follows:

State: <u>West Virginia</u>	Approx. Latitude & Longitude: <u>39.792781, -80.608056</u>
County: <u>Marshall</u>	Public Road Access: <u>Grapevine Road CR 25/31</u>
District: <u>Liberty</u>	Watershed: <u>Upper Fish Creek</u>
Quadrangle: <u>Cameron</u>	Generally used farm name: <u>Charles Jamison</u>

Copies of the state Erosion and Sediment Control Manual and the statutes and rules related to oil and gas exploration and production may be obtained from the Secretary, at the WV Department of Environmental Protection headquarters, located at 601 57th Street, SE, Charleston, WV 25304 (304-926-0450). Copies of such documents or additional information related to horizontal drilling may be obtained from the Secretary by visiting www.dep.wv.gov/oil-and-gas/pages/default.aspx.

Notice is hereby given by:

Well Operator: SWN PRODUCTION COMPANY, LLC

Telephone: 304-884-1610

Email: brittany_woody@swn.com

Address: 1300 Fort Pierpont Dr., Suite 201
Morgantown, WV 26508

Facsimile: 304-884-1690

RECEIVED
Office of Oil and Gas

APR 20 2019

Oil and Gas Privacy Notice:

The Office of Oil and Gas processes your personal information, such as name, address and telephone number, as part of our regulatory duties. Your personal information may be disclosed to other State agencies or third parties in the normal course of business or as needed to comply with statutory or regulatory requirements, including Freedom of Information Act requests. Our office will appropriately secure your personal information. If you have any questions about our use or your personal information, please contact DEP's Chief Privacy Officer at depprivacyofficer@wv.gov.

STATE OF WEST VIRGINIA
DEPARTMENT OF ENVIRONMENTAL PROTECTION, OFFICE OF OIL AND GAS
NOTICE OF ENTRY FOR PLAT SURVEY

Notice Time Requirement: Notice shall be provided at least **SEVEN (7)** days but no more than **FORTY-FIVE (45)** days prior to entry

Date of Notice: 4/18/2019 **Date of Planned Entry:** 4/25/2019

Delivery method pursuant to West Virginia Code § 22-6A-10a

- PERSONAL SERVICE
 REGISTERED MAIL
 METHOD OF DELIVERY THAT REQUIRES A RECEIPT OR SIGNATURE CONFIRMATION

Pursuant to West Virginia Code § 22-6A-10(a), Prior to filing a permit application, the operator shall provide notice of planned entry on to the surface tract to conduct any plat surveys required pursuant to this article. Such notice shall be provided at least seven days but no more than forty-five days prior to such entry to: (1) The surface owner of such tract; (2) to any owner or lessee of coal seams beneath such tract that has filed a declaration pursuant to section thirty-six, article six, chapter twenty-two of this code; and (3) any owner of minerals underlying such tract in the county tax records. The notice shall include a statement that copies of the state Erosion and Sediment Control Manual and the statutes and rules related to oil and gas exploration and production may be obtained from the Secretary, which statement shall include contact information, including the address for a web page on the Secretary's web site, to enable the surface owner to obtain copies from the secretary.

Notice is hereby provided to:

SURFACE OWNER(s)

Name: _____
Address: _____

Name: _____
Address: _____

Name: _____
Address: _____

COAL OWNER OR LESSEE

Name: _____
Address: _____

MINERAL OWNER(s)

Name: Marilyn Troyer a/k/a Marilyn Hamel
Address: 2430 Meadows Ave. NW
Massilon, OH 44708

*please attach additional forms if necessary

Notice is hereby given:

Pursuant to West Virginia Code § 22-6A-10(a), notice is hereby given that the undersigned well operator is planning entry to conduct a plat survey on the tract of land as follows:

State: <u>West Virginia</u>	Approx. Latitude & Longitude: <u>39.792781, -80.608056</u>
County: <u>Marshall</u>	Public Road Access: <u>Grapevine Road CR 25/31</u>
District: <u>Liberty</u>	Watershed: <u>Upper Fish Creek</u>
Quadrangle: <u>Cameron</u>	Generally used farm name: <u>Charles Jamison</u>

Copies of the state Erosion and Sediment Control Manual and the statutes and rules related to oil and gas exploration and production may be obtained from the Secretary, at the WV Department of Environmental Protection headquarters, located at 601 57th Street, SE, Charleston, WV 25304 (304-926-0450). Copies of such documents or additional information related to horizontal drilling may be obtained from the Secretary by visiting www.dep.wv.gov/oil-and-gas/pages/default.aspx.

RECEIVED
Office of Oil and Gas

Notice is hereby given by:

Well Operator: SWN PRODUCTION COMPANY, LLC
Telephone: 304-884-1610
Email: britlany_woody@swn.com

Address: 1300 Fort Pierpont Dr., Suite 201
Morgantown, WV 26508
Facsimile: 304-884-1690

 DEC 20 2019

WV Department of
Environmental Protection

Oil and Gas Privacy Notice:

The Office of Oil and Gas processes your personal information, such as name, address and telephone number, as part of our regulatory duties. Your personal information may be disclosed to other State agencies or third parties in the normal course of business or as needed to comply with statutory or regulatory requirements, including Freedom of Information Act requests. Our office will appropriately secure your personal information. If you have any questions about our use or your personal information, please contact DEP's Chief Privacy Officer at depprivacyofficer@wv.gov.

STATE OF WEST VIRGINIA
DEPARTMENT OF ENVIRONMENTAL PROTECTION, OFFICE OF OIL AND GAS
NOTICE OF ENTRY FOR PLAT SURVEY

Notice Time Requirement: Notice shall be provided at least SEVEN (7) days but no more than FORTY-FIVE (45) days prior to entry

Date of Notice: 4/18/2019 **Date of Planned Entry:** 4/25/2019

Delivery method pursuant to West Virginia Code § 22-6A-10a

- PERSONAL SERVICE
 REGISTERED MAIL
 METHOD OF DELIVERY THAT REQUIRES A RECEIPT OR SIGNATURE CONFIRMATION

Pursuant to West Virginia Code § 22-6A-10(a), Prior to filing a permit application, the operator shall provide notice of planned entry on to the surface tract to conduct any plat surveys required pursuant to this article. Such notice shall be provided at least seven days but no more than forty-five days prior to such entry to: (1) The surface owner of such tract; (2) to any owner or lessee of coal seams beneath such tract that has filed a declaration pursuant to section thirty-six, article six, chapter twenty-two of this code; and (3) any owner of minerals underlying such tract in the county tax records. The notice shall include a statement that copies of the state Erosion and Sediment Control Manual and the statutes and rules related to oil and gas exploration and production may be obtained from the Secretary, which statement shall include contact information, including the address for a web page on the Secretary's web site, to enable the surface owner to obtain copies from the secretary.

Notice is hereby provided to:

SURFACE OWNER(s)

Name: _____
Address: _____

Name: _____
Address: _____

Name: _____
Address: _____

COAL OWNER OR LESSEE

Name: _____
Address: _____

MINERAL OWNER(s)

Name: Darren Gosney
Address: 3333 Crist Rd
Springfield, OH 45502

*please attach additional forms if necessary

Notice is hereby given:

Pursuant to West Virginia Code § 22-6A-10(a), notice is hereby given that the undersigned well operator is planning entry to conduct a plat survey on the tract of land as follows:

State: <u>West Virginia</u>	Approx. Latitude & Longitude: <u>39.792781, -80.608056</u>
County: <u>Marshall</u>	Public Road Access: <u>Grapevine Road CR 25/31</u>
District: <u>Liberty</u>	Watershed: <u>Upper Fish Creek</u>
Quadrangle: <u>Cameron</u>	Generally used farm name: <u>Charles Jamison</u>

Copies of the state Erosion and Sediment Control Manual and the statutes and rules related to oil and gas exploration and production may be obtained from the Secretary, at the WV Department of Environmental Protection headquarters, located at 601 57th Street, SE, Charleston, WV 25304 (304-926-0450). Copies of such documents or additional information related to horizontal drilling may be obtained from the Secretary by visiting www.dep.wv.gov/oil-and-gas/pages/default.aspx.

Notice is hereby given by:

Well Operator: SWN PRODUCTION COMPANY, LLC

Telephone: 304-884-1610

Email: brittany_woody@swn.com

Address: 1300 Fort Pierpont Dr., Suite 201

Morgantown, WV 26508

Facsimile: 304-884-1690

RECEIVED
Office of Oil and Gas

DEC 20 2019

Oil and Gas Privacy Notice:

The Office of Oil and Gas processes your personal information, such as name, address and telephone number, as part of our regulatory duties. Your personal information may be disclosed to other State agencies or third parties in the normal course of business or as needed to comply with statutory or regulatory requirements, including Freedom of Information Act requests. Our office will appropriately secure your personal information. If you have any questions about our use or your personal information, please contact DEP's Chief Privacy Officer at depprivacyofficer@wv.gov.

WV Department of
Environmental Protection

STATE OF WEST VIRGINIA
DEPARTMENT OF ENVIRONMENTAL PROTECTION, OFFICE OF OIL AND GAS
NOTICE OF ENTRY FOR PLAT SURVEY

Notice Time Requirement: Notice shall be provided at least **SEVEN (7)** days but no more than **FORTY-FIVE (45)** days prior to entry

Date of Notice: 4/18/2019 **Date of Planned Entry:** 4/25/2019

Delivery method pursuant to West Virginia Code § 22-6A-10a

- PERSONAL SERVICE
 REGISTERED MAIL
 METHOD OF DELIVERY THAT REQUIRES A RECEIPT OR SIGNATURE CONFIRMATION

Pursuant to West Virginia Code § 22-6A-10(a), Prior to filing a permit application, the operator shall provide notice of planned entry on to the surface tract to conduct any plat surveys required pursuant to this article. Such notice shall be provided at least seven days but no more than forty-five days prior to such entry to: (1) The surface owner of such tract; (2) to any owner or lessee of coal seams beneath such tract that has filed a declaration pursuant to section thirty-six, article six, chapter twenty-two of this code; and (3) any owner of minerals underlying such tract in the county tax records. The notice shall include a statement that copies of the state Erosion and Sediment Control Manual and the statutes and rules related to oil and gas exploration and production may be obtained from the Secretary, which statement shall include contact information, including the address for a web page on the Secretary's web site, to enable the surface owner to obtain copies from the secretary.

Notice is hereby provided to:

SURFACE OWNER(s)

Name: _____
Address: _____

Name: _____
Address: _____

Name: _____
Address: _____

COAL OWNER OR LESSEE

Name: _____
Address: _____

MINERAL OWNER(s)

Name: Karen S. Wiley
Address: 11519 Domina ST
Richmond, TX 77406

*please attach additional forms if necessary

Notice is hereby given:

Pursuant to West Virginia Code § 22-6A-10(a), notice is hereby given that the undersigned well operator is planning entry to conduct a plat survey on the tract of land as follows:

State: West Virginia
County: Marshall
District: Liberty
Quadrangle: Cameron

Approx. Latitude & Longitude: 39.792781, -80.608056
Public Road Access: Grapevine Road CR 25/31
Watershed: Upper Fish Creek
Generally used farm name: Charles Jamison

Copies of the state Erosion and Sediment Control Manual and the statutes and rules related to oil and gas exploration and production may be obtained from the Secretary, at the WV Department of Environmental Protection headquarters, located at 601 57th Street, SE, Charleston, WV 25304 (304-926-0450). Copies of such documents or additional information related to horizontal drilling may be obtained from the Secretary by visiting www.dep.wv.gov/oil-and-gas/pages/default.aspx.

Notice is hereby given by:

Well Operator: SWN PRODUCTION COMPANY, LLC
Telephone: 304-884-1610
Email: brittany_woody@swn.com

Address: 1300 Fort Pierpont Dr., Suite 201
Morgantown, WV 26508
Facsimile: 304-884-1690

RECEIVED
Office of Oil and Gas

DEC 20 2019

Oil and Gas Privacy Notice:

The Office of Oil and Gas processes your personal information, such as name, address and telephone number, as part of our regulatory duties. Your personal information may be disclosed to other State agencies or third parties in the normal course of business or as needed to comply with statutory or regulatory requirements, including Freedom of Information Act requests. Our office will appropriately secure your personal information. If you have any questions about our use or your personal information, please contact DEP's Chief Privacy Officer at depprivacyofficer@wv.gov.

WV Department of
Environmental Protection

STATE OF WEST VIRGINIA
DEPARTMENT OF ENVIRONMENTAL PROTECTION, OFFICE OF OIL AND GAS
NOTICE OF ENTRY FOR PLAT SURVEY

Notice Time Requirement: Notice shall be provided at least **SEVEN (7)** days but no more than **FORTY-FIVE (45)** days prior to entry

Date of Notice: 4/18/2019 **Date of Planned Entry:** 4/25/2019

Delivery method pursuant to West Virginia Code § 22-6A-10a

- PERSONAL SERVICE
 REGISTERED MAIL
 METHOD OF DELIVERY THAT REQUIRES A RECEIPT OR SIGNATURE CONFIRMATION

Pursuant to West Virginia Code § 22-6A-10(a), Prior to filing a permit application, the operator shall provide notice of planned entry on to the surface tract to conduct any plat surveys required pursuant to this article. Such notice shall be provided at least seven days but no more than forty-five days prior to such entry to: (1) The surface owner of such tract; (2) to any owner or lessee of coal seams beneath such tract that has filed a declaration pursuant to section thirty-six, article six, chapter twenty-two of this code; and (3) any owner of minerals underlying such tract in the county tax records. The notice shall include a statement that copies of the state Erosion and Sediment Control Manual and the statutes and rules related to oil and gas exploration and production may be obtained from the Secretary, which statement shall include contact information, including the address for a web page on the Secretary's web site, to enable the surface owner to obtain copies from the secretary.

Notice is hereby provided to:

SURFACE OWNER(s)
 Name: _____
 Address: _____

 Name: _____
 Address: _____

 Name: _____
 Address: _____

COAL OWNER OR LESSEE
 Name: _____
 Address: _____

MINERAL OWNER(s)
 Name: Sharon Sue Tuersley
 Address: 3250 Stillwater Ave NW
Canton, OH 44708

*please attach additional forms if necessary

Notice is hereby given:

Pursuant to West Virginia Code § 22-6A-10(a), notice is hereby given that the undersigned well operator is planning entry to conduct a plat survey on the tract of land as follows:

State: <u>West Virginia</u>	Approx. Latitude & Longitude: <u>39.792781, -80.608056</u>
County: <u>Marshall</u>	Public Road Access: <u>Grapevine Road CR 25/31</u>
District: <u>Liberty</u>	Watershed: <u>Upper Fish Creek</u>
Quadrangle: <u>Cameron</u>	Generally used farm name: <u>Charles Jamison</u>

Copies of the state Erosion and Sediment Control Manual and the statutes and rules related to oil and gas exploration and production may be obtained from the Secretary, at the WV Department of Environmental Protection headquarters, located at 601 57th Street, SE, Charleston, WV 25304 (304-926-0450). Copies of such documents or additional information related to horizontal drilling may be obtained from the Secretary by visiting www.dep.wv.gov/oil-and-gas/pages/default.aspx.

Notice is hereby given by:

Well Operator: SWN PRODUCTION COMPANY, LLC
 Telephone: 304-884-1610
 Email: brittany_woody@swn.com

Address: 1300 Fort Pierpont Dr., Suite 201
Morgantown, WV 26508
 Facsimile: 304-884-1690

RECEIVED
Office of Oil and Gas

APR 20 2019

Oil and Gas Privacy Notice:

The Office of Oil and Gas processes your personal information, such as name, address and telephone number, as part of our regulatory duties. Your personal information may be disclosed to other State agencies or third parties in the normal course of business or as needed to comply with statutory or regulatory requirements, including Freedom of Information Act requests. Our office will appropriately secure your personal information. If you have any questions about our use of your personal information, please contact DEP's Chief Privacy Officer at depprivacyofficer@wv.gov.

STATE OF WEST VIRGINIA
DEPARTMENT OF ENVIRONMENTAL PROTECTION, OFFICE OF OIL AND GAS
NOTICE OF ENTRY FOR PLAT SURVEY

Notice Time Requirement: Notice shall be provided at least **SEVEN (7)** days but no more than **FORTY-FIVE (45)** days prior to entry

Date of Notice: 4/18/2019 **Date of Planned Entry:** 4/25/2019

Delivery method pursuant to West Virginia Code § 22-6A-10a

- PERSONAL SERVICE
 REGISTERED MAIL
 METHOD OF DELIVERY THAT REQUIRES A RECEIPT OR SIGNATURE CONFIRMATION

Pursuant to West Virginia Code § 22-6A-10(a), Prior to filing a permit application, the operator shall provide notice of planned entry on to the surface tract to conduct any plat surveys required pursuant to this article. Such notice shall be provided at least seven days but no more than forty-five days prior to such entry to: (1) The surface owner of such tract; (2) to any owner or lessee of coal seams beneath such tract that has filed a declaration pursuant to section thirty-six, article six, chapter twenty-two of this code; and (3) any owner of minerals underlying such tract in the county tax records. The notice shall include a statement that copies of the state Erosion and Sediment Control Manual and the statutes and rules related to oil and gas exploration and production may be obtained from the Secretary, which statement shall include contact information, including the address for a web page on the Secretary's web site, to enable the surface owner to obtain copies from the secretary.

Notice is hereby provided to:

SURFACE OWNER(s)

Name: _____
Address: _____

Name: _____
Address: _____

Name: _____
Address: _____

COAL OWNER OR LESSEE

Name: _____
Address: _____

MINERAL OWNER(s)

Name: Gary Fletcher
Address: 351 Jim Corbin Rd
Franklin, NC 28734

*please attach additional forms if necessary

Notice is hereby given:

Pursuant to West Virginia Code § 22-6A-10(a), notice is hereby given that the undersigned well operator is planning entry to conduct a plat survey on the tract of land as follows:

State: West Virginia
County: Marshall
District: Liberty
Quadrangle: Cameron

Approx. Latitude & Longitude: 39.792781, -80.608056
Public Road Access: Grapevine Road CR 25/31
Watershed: Upper Fish Creek
Generally used farm name: Charles Jamison

Copies of the state Erosion and Sediment Control Manual and the statutes and rules related to oil and gas exploration and production may be obtained from the Secretary, at the WV Department of Environmental Protection headquarters, located at 601 57th Street, SE, Charleston, WV 25304 (304-926-0450). Copies of such documents or additional information related to horizontal drilling may be obtained from the Secretary by visiting www.dep.wv.gov/oil-and-gas/pages/default.aspx.

Notice is hereby given by:

Well Operator: SWN PRODUCTION COMPANY, LLC
Telephone: 304-884-1610
Email: brittany_woody@swn.com

Address: 1300 Fort Pierpont Dr., Suite 201
Morgantown, WV 26508
Facsimile: 304-884-1690

RECEIVED
Office of Oil and Gas
DEC 20 2019

Oil and Gas Privacy Notice:

The Office of Oil and Gas processes your personal information, such as name, address and telephone number, as part of our regulatory duties. Your personal information may be disclosed to other State agencies or third parties in the normal course of business or as needed to comply with statutory or regulatory requirements, including Freedom of Information Act requests. Our office will appropriately secure your personal information. If you have any questions about our use or your personal information, please contact DEP's Chief Privacy Officer at depprivacyofficer@wv.gov.

STATE OF WEST VIRGINIA
DEPARTMENT OF ENVIRONMENTAL PROTECTION, OFFICE OF OIL AND GAS
NOTICE OF ENTRY FOR PLAT SURVEY

Notice Time Requirement: Notice shall be provided at least SEVEN (7) days but no more than FORTY-FIVE (45) days prior to entry

Date of Notice: 4/18/2019 **Date of Planned Entry:** 4/25/2019

Delivery method pursuant to West Virginia Code § 22-6A-10a

- PERSONAL SERVICE
 REGISTERED MAIL
 METHOD OF DELIVERY THAT REQUIRES A RECEIPT OR SIGNATURE CONFIRMATION

Pursuant to West Virginia Code § 22-6A-10(a), Prior to filing a permit application, the operator shall provide notice of planned entry on to the surface tract to conduct any plat surveys required pursuant to this article. Such notice shall be provided at least seven days but no more than forty-five days prior to such entry to: (1) The surface owner of such tract; (2) to any owner or lessee of coal seams beneath such tract that has filed a declaration pursuant to section thirty-six, article six, chapter twenty-two of this code; and (3) any owner of minerals underlying such tract in the county tax records. The notice shall include a statement that copies of the state Erosion and Sediment Control Manual and the statutes and rules related to oil and gas exploration and production may be obtained from the Secretary, which statement shall include contact information, including the address for a web page on the Secretary's web site, to enable the surface owner to obtain copies from the secretary.

Notice is hereby provided to:

SURFACE OWNER(s)

Name: _____
Address: _____

Name: _____
Address: _____

Name: _____
Address: _____

COAL OWNER OR LESSEE

Name: _____
Address: _____

MINERAL OWNER(s)

Name: Dennis Gosney
Address: 914 W. Dorothy Ln
Dayton, OH 45409

*please attach additional forms if necessary

Notice is hereby given:

Pursuant to West Virginia Code § 22-6A-10(a), notice is hereby given that the undersigned well operator is planning entry to conduct a plat survey on the tract of land as follows:

State: <u>West Virginia</u>	Approx. Latitude & Longitude: <u>39.792781, -80.608056</u>
County: <u>Marshall</u>	Public Road Access: <u>Grapevine Road CR 25/31</u>
District: <u>Liberty</u>	Watershed: <u>Upper Fish Creek</u>
Quadrangle: <u>Cameron</u>	Generally used farm name: <u>Charles Jamison</u>

Copies of the state Erosion and Sediment Control Manual and the statutes and rules related to oil and gas exploration and production may be obtained from the Secretary, at the WV Department of Environmental Protection headquarters, located at 601 57th Street, SE, Charleston, WV 25304 (304-926-0450). Copies of such documents or additional information related to horizontal drilling may be obtained from the Secretary by visiting www.dep.wv.gov/oil-and-gas/pages/default.aspx.

Notice is hereby given by:

Well Operator: SWN PRODUCTION COMPANY, LLC
Telephone: 304-884-1610
Email: brittany_woody@swn.com

Address: 1300 Fort Pierpont Dr., Suite 201
Morgantown, WV 26508
Facsimile: 304-884-1690

RECEIVED
Office of Oil and Gas

APR 20 2019

Oil and Gas Privacy Notice:

The Office of Oil and Gas processes your personal information, such as name, address and telephone number, as part of our regulatory duties. Your personal information may be disclosed to other State agencies or third parties in the normal course of business or as needed to comply with statutory or regulatory requirements, including Freedom of Information Act requests. Our office will appropriately secure your personal information. If you have any questions about our use or your personal information, please contact DEP's Chief Privacy Officer at depprivacyofficer@wv.gov.

STATE OF WEST VIRGINIA
DEPARTMENT OF ENVIRONMENTAL PROTECTION, OFFICE OF OIL AND GAS
NOTICE OF ENTRY FOR PLAT SURVEY

Notice Time Requirement: Notice shall be provided at least **SEVEN (7)** days but no more than **FORTY-FIVE (45)** days prior to entry

Date of Notice: 4/18/2019 **Date of Planned Entry:** 4/25/2019

Delivery method pursuant to West Virginia Code § 22-6A-10a

- PERSONAL SERVICE
 REGISTERED MAIL
 METHOD OF DELIVERY THAT REQUIRES A RECEIPT OR SIGNATURE CONFIRMATION

Pursuant to West Virginia Code § 22-6A-10(a), Prior to filing a permit application, the operator shall provide notice of planned entry on to the surface tract to conduct any plat surveys required pursuant to this article. Such notice shall be provided at least seven days but no more than forty-five days prior to such entry to: (1) The surface owner of such tract; (2) to any owner or lessee of coal seams beneath such tract that has filed a declaration pursuant to section thirty-six, article six, chapter twenty-two of this code; and (3) any owner of minerals underlying such tract in the county tax records. The notice shall include a statement that copies of the state Erosion and Sediment Control Manual and the statutes and rules related to oil and gas exploration and production may be obtained from the Secretary, which statement shall include contact information, including the address for a web page on the Secretary's web site, to enable the surface owner to obtain copies from the secretary.

Notice is hereby provided to:

SURFACE OWNER(s)

Name: _____
Address: _____

Name: _____
Address: _____

Name: _____
Address: _____

COAL OWNER OR LESSEE

Name: _____
Address: _____

MINERAL OWNER(s)

Name: David Shayne Fromhart
Address: 10052 Bedford Rd
Spring Hill, HL 34608

*please attach additional forms if necessary

Notice is hereby given:

Pursuant to West Virginia Code § 22-6A-10(a), notice is hereby given that the undersigned well operator is planning entry to conduct a plat survey on the tract of land as follows:

State: <u>West Virginia</u>	Approx. Latitude & Longitude: <u>39.792781, -80.608056</u>
County: <u>Marshall</u>	Public Road Access: <u>Grapevine Road CR 25/31</u>
District: <u>Liberty</u>	Watershed: <u>Upper Fish Creek</u>
Quadrangle: <u>Cameron</u>	Generally used farm name: <u>Charles Jamison</u>

Copies of the state Erosion and Sediment Control Manual and the statutes and rules related to oil and gas exploration and production may be obtained from the Secretary, at the WV Department of Environmental Protection headquarters, located at 601 57th Street, SE, Charleston, WV 25304 (304-926-0450). Copies of such documents or additional information related to horizontal drilling may be obtained from the Secretary by visiting www.dep.wv.gov/oil-and-gas/pages/default.aspx.

Notice is hereby given by:

Well Operator: SWN PRODUCTION COMPANY, LLC
Telephone: 304-884-1610
Email: brittany_woody@swn.com

Address: 1300 Fort Pierpont Dr., Suite 201
Morgantown, WV 26508
Facsimile: 304-884-1690

RECEIVED
Office of Oil and Gas

APR 20 2019

WV Department of
Environmental Protection

Oil and Gas Privacy Notice:

The Office of Oil and Gas processes your personal information, such as name, address and telephone number, as part of our regulatory duties. Your personal information may be disclosed to other State agencies or third parties in the normal course of business or as needed to comply with statutory or regulatory requirements, including Freedom of Information Act requests. Our office will appropriately secure your personal information. If you have any questions about our use or your personal information, please contact DEP's Chief Privacy Officer at depprivacyofficer@wv.gov.

STATE OF WEST VIRGINIA
DEPARTMENT OF ENVIRONMENTAL PROTECTION, OFFICE OF OIL AND GAS
NOTICE OF ENTRY FOR PLAT SURVEY

Notice Time Requirement: Notice shall be provided at least **SEVEN (7)** days but no more than **FORTY-FIVE (45)** days prior to entry

Date of Notice: 4/18/2019 **Date of Planned Entry:** 4/25/2019

Delivery method pursuant to West Virginia Code § 22-6A-10a

- PERSONAL SERVICE
 REGISTERED MAIL
 METHOD OF DELIVERY THAT REQUIRES A RECEIPT OR SIGNATURE CONFIRMATION

Pursuant to West Virginia Code § 22-6A-10(a), Prior to filing a permit application, the operator shall provide notice of planned entry on to the surface tract to conduct any plat surveys required pursuant to this article. Such notice shall be provided at least seven days but no more than forty-five days prior to such entry to: (1) The surface owner of such tract; (2) to any owner or lessee of coal seams beneath such tract that has filed a declaration pursuant to section thirty-six, article six, chapter twenty-two of this code; and (3) any owner of minerals underlying such tract in the county tax records. The notice shall include a statement that copies of the state Erosion and Sediment Control Manual and the statutes and rules related to oil and gas exploration and production may be obtained from the Secretary, which statement shall include contact information, including the address for a web page on the Secretary's web site, to enable the surface owner to obtain copies from the secretary.

Notice is hereby provided to:

SURFACE OWNER(s)

Name: _____
Address: _____

Name: _____
Address: _____

Name: _____
Address: _____

COAL OWNER OR LESSEE

Name: _____
Address: _____

MINERAL OWNER(s)

Name: Mindy Cardinal, f/k/a Mindy Marie Zufra
Address: 10403 Red Rose Dr
Wadsworth, OH 44281
*please attach additional forms if necessary

Notice is hereby given:

Pursuant to West Virginia Code § 22-6A-10(a), notice is hereby given that the undersigned well operator is planning entry to conduct a plat survey on the tract of land as follows:

State:	<u>West Virginia</u>	Approx. Latitude & Longitude:	<u>39.792781, -80.608056</u>
County:	<u>Marshall</u>	Public Road Access:	<u>Grapevine Road CR 25/31</u>
District:	<u>Liberty</u>	Watershed:	<u>Upper Fish Creek</u>
Quadrangle:	<u>Cameron</u>	Generally used farm name:	<u>Charles Jamison</u>

Copies of the state Erosion and Sediment Control Manual and the statutes and rules related to oil and gas exploration and production may be obtained from the Secretary, at the WV Department of Environmental Protection headquarters, located at 601 57th Street, SE, Charleston, WV 25304 (304-926-0450). Copies of such documents or additional information related to horizontal drilling may be obtained from the Secretary by visiting www.dep.wv.gov/oil-and-gas/pages/default.aspx.

Notice is hereby given by:

Well Operator: SWN PRODUCTION COMPANY, LLC
Telephone: 304-884-1610
Email: brittany_woody@swn.com

Address: 1300 Fort Pierpont Dr., Suite 201
Morgantown, WV 26508
Facsimile: 304-884-1690

RECEIVED
Office of Oil and Gas

DEC 20 2019

WV Department of
Environmental Protection

Oil and Gas Privacy Notice:

The Office of Oil and Gas processes your personal information, such as name, address and telephone number, as part of our regulatory duties. Your personal information may be disclosed to other State agencies or third parties in the normal course of business or as needed to comply with statutory or regulatory requirements, including Freedom of Information Act requests. Our office will appropriately secure your personal information. If you have any questions about our use or your personal information, please contact DEP's Chief Privacy Officer at depprivacyofficer@wv.gov.

STATE OF WEST VIRGINIA
DEPARTMENT OF ENVIRONMENTAL PROTECTION, OFFICE OF OIL AND GAS
NOTICE OF ENTRY FOR PLAT SURVEY

Notice Time Requirement: Notice shall be provided at least SEVEN (7) days but no more than FORTY-FIVE (45) days prior to entry

Date of Notice: 4/19/2019 **Date of Planned Entry:** 4/25/2019

Delivery method pursuant to West Virginia Code § 22-6A-10a

- PERSONAL SERVICE
 REGISTERED MAIL
 METHOD OF DELIVERY THAT REQUIRES A RECEIPT OR SIGNATURE CONFIRMATION

Pursuant to West Virginia Code § 22-6A-10(a), Prior to filing a permit application, the operator shall provide notice of planned entry on to the surface tract to conduct any plat surveys required pursuant to this article. Such notice shall be provided at least seven days but no more than forty-five days prior to such entry to: (1) The surface owner of such tract; (2) to any owner or lessee of coal seams beneath such tract that has filed a declaration pursuant to section thirty-six, article six, chapter twenty-two of this code; and (3) any owner of minerals underlying such tract in the county tax records. The notice shall include a statement that copies of the state Erosion and Sediment Control Manual and the statutes and rules related to oil and gas exploration and production may be obtained from the Secretary, which statement shall include contact information, including the address for a web page on the Secretary's web site, to enable the surface owner to obtain copies from the secretary.

Notice is hereby provided to:

SURFACE OWNER(s)
Name: _____
Address: _____

Name: _____
Address: _____

Name: _____
Address: _____

COAL OWNER OR LESSEE
Name: _____
Address: _____

MINERAL OWNER(s)
Name: Michael Cunningham
Address: 3 Hemlock Dr
Canton, MA 02021

*please attach additional forms if necessary

Notice is hereby given:

Pursuant to West Virginia Code § 22-6A-10(a), notice is hereby given that the undersigned well operator is planning entry to conduct a plat survey on the tract of land as follows:

State: <u>West Virginia</u>	Approx. Latitude & Longitude: <u>39.792781, -80.608056</u>
County: <u>Marshall</u>	Public Road Access: <u>Grapevine Road CR 25/31</u>
District: <u>Liberty</u>	Watershed: <u>Upper Fish Creek</u>
Quadrangle: <u>Cameron</u>	Generally used farm name: <u>Charles Jamison</u>

Copies of the state Erosion and Sediment Control Manual and the statutes and rules related to oil and gas exploration and production may be obtained from the Secretary, at the WV Department of Environmental Protection headquarters, located at 601 57th Street, SE, Charleston, WV 25304 (304-926-0450). Copies of such documents or additional information related to horizontal drilling may be obtained from the Secretary by visiting www.dep.wv.gov/oil-and-gas/pages/default.aspx.

Notice is hereby given by:

Well Operator: SWN PRODUCTION COMPANY, LLC
Telephone: 304-884-1610
Email: brillianty_woody@swn.com

Address: 1300 Fort Pierpont Dr., Suite 201
Morgantown, WV 26508
Facsimile: 304-884-1690

RECEIVED
Office of Oil and Gas

DEC 20 2019

West Virginia
Department of Environmental Protection

Oil and Gas Privacy Notice:

The Office of Oil and Gas processes your personal information, such as name, address and telephone number, as part of our regulatory duties. Your personal information may be disclosed to other State agencies or third parties in the normal course of business or as needed to comply with statutory or regulatory requirements, including Freedom of Information Act requests. Our office will appropriately secure your personal information. If you have any questions about our use or your personal information, please contact DEP's Chief Privacy Officer at depprivacyofficer@wv.gov.

STATE OF WEST VIRGINIA
DEPARTMENT OF ENVIRONMENTAL PROTECTION, OFFICE OF OIL AND GAS
NOTICE OF ENTRY FOR PLAT SURVEY

Notice Time Requirement: Notice shall be provided at least **SEVEN (7)** days but no more than **FORTY-FIVE (45)** days prior to entry

Date of Notice: 4/18/2019 **Date of Planned Entry:** 4/25/2019

Delivery method pursuant to West Virginia Code § 22-6A-10a

- PERSONAL SERVICE
 REGISTERED MAIL
 METHOD OF DELIVERY THAT REQUIRES A RECEIPT OR SIGNATURE CONFIRMATION

Pursuant to West Virginia Code § 22-6A-10(a), Prior to filing a permit application, the operator shall provide notice of planned entry on to the surface tract to conduct any plat surveys required pursuant to this article. Such notice shall be provided at least seven days but no more than forty-five days prior to such entry to: (1) The surface owner of such tract; (2) to any owner or lessee of coal seams beneath such tract that has filed a declaration pursuant to section thirty-six, article six, chapter twenty-two of this code; and (3) any owner of minerals underlying such tract in the county tax records. The notice shall include a statement that copies of the state Erosion and Sediment Control Manual and the statutes and rules related to oil and gas exploration and production may be obtained from the Secretary, which statement shall include contact information, including the address for a web page on the Secretary's web site, to enable the surface owner to obtain copies from the secretary.

Notice is hereby provided to:

SURFACE OWNER(s)

Name: _____
Address: _____

Name: _____
Address: _____

Name: _____
Address: _____

COAL OWNER OR LESSEE

Name: _____
Address: _____

MINERAL OWNER(s)

Name: Barbara Jean Bruhn
Address: 527 21st St. NW
Canton, OH 44718

*please attach additional forms if necessary

Notice is hereby given:

Pursuant to West Virginia Code § 22-6A-10(a), notice is hereby given that the undersigned well operator is planning entry to conduct a plat survey on the tract of land as follows:

State: West Virginia
County: Marshall
District: Liberty
Quadrangle: Cameron

Approx. Latitude & Longitude: 39.792781, -80.608056
Public Road Access: Grapevine Road CR 25/31
Watershed: Upper Fish Creek
Generally used farm name: Charles Jamison

Copies of the state Erosion and Sediment Control Manual and the statutes and rules related to oil and gas exploration and production may be obtained from the Secretary, at the WV Department of Environmental Protection headquarters, located at 601 57th Street, SE, Charleston, WV 25304 (304-926-0450). Copies of such documents or additional information related to horizontal drilling may be obtained from the Secretary by visiting www.dep.wv.gov/oil-and-gas/pages/default.aspx.

Notice is hereby given by:

Well Operator: SWN PRODUCTION COMPANY, LLC
Telephone: 304-884-1610
Email: brittany_woody@swn.com

Address: 1300 Fort Pierpont Dr., Suite 201
Morgantown, WV 26508
Facsimile: 304-884-1690

RECEIVED
Office of Oil and Gas

DEC 20 2019

Oil and Gas Privacy Notice:

The Office of Oil and Gas processes your personal information, such as name, address and telephone number, as part of our regulatory duties. Your personal information may be disclosed to other State agencies or third parties in the normal course of business or as needed to comply with statutory or regulatory requirements, including Freedom of Information Act requests. Our office will appropriately secure your personal information. If you have any questions about our use or your personal information, please contact DEP's Chief Privacy Officer at depprivacyofficer@wv.gov.

STATE OF WEST VIRGINIA
DEPARTMENT OF ENVIRONMENTAL PROTECTION, OFFICE OF OIL AND GAS
NOTICE OF ENTRY FOR PLAT SURVEY

Notice Time Requirement: Notice shall be provided at least **SEVEN (7)** days but no more than **FORTY-FIVE (45)** days prior to entry

Date of Notice: 4/18/2019 **Date of Planned Entry:** 4/25/2019

Delivery method pursuant to West Virginia Code § 22-6A-10a

- PERSONAL SERVICE
 REGISTERED MAIL
 METHOD OF DELIVERY THAT REQUIRES A RECEIPT OR SIGNATURE CONFIRMATION

Pursuant to West Virginia Code § 22-6A-10(a), Prior to filing a permit application, the operator shall provide notice of planned entry on to the surface tract to conduct any plat surveys required pursuant to this article. Such notice shall be provided at least seven days but no more than forty-five days prior to such entry to: (1) The surface owner of such tract; (2) to any owner or lessee of coal seams beneath such tract that has filed a declaration pursuant to section thirty-six, article six, chapter twenty-two of this code; and (3) any owner of minerals underlying such tract in the county tax records. The notice shall include a statement that copies of the state Erosion and Sediment Control Manual and the statutes and rules related to oil and gas exploration and production may be obtained from the Secretary, which statement shall include contact information, including the address for a web page on the Secretary's web site, to enable the surface owner to obtain copies from the secretary.

Notice is hereby provided to:

SURFACE OWNER(s)

Name: _____
Address: _____

Name: _____
Address: _____

Name: _____
Address: _____

COAL OWNER OR LESSEE

Name: _____
Address: _____

MINERAL OWNER(s)

Name: Black Gold Group, LTD
Address: PO Box 85
Stralsburg, OH 44680

*please attach additional forms if necessary

Notice is hereby given:

Pursuant to West Virginia Code § 22-6A-10(a), notice is hereby given that the undersigned well operator is planning entry to conduct a plat survey on the tract of land as follows:

State: <u>West Virginia</u>	Approx. Latitude & Longitude: <u>39.792781, -80.608056</u>
County: <u>Marshall</u>	Public Road Access: <u>Grapevine Road CR 25/31</u>
District: <u>Liberty</u>	Watershed: <u>Upper Fish Creek</u>
Quadrangle: <u>Cameron</u>	Generally used farm name: <u>Charles Jamison</u>

Copies of the state Erosion and Sediment Control Manual and the statutes and rules related to oil and gas exploration and production may be obtained from the Secretary, at the WV Department of Environmental Protection headquarters, located at 601 57th Street, SE, Charleston, WV 25304 (304-926-0450). Copies of such documents or additional information related to horizontal drilling may be obtained from the Secretary by visiting www.dep.wv.gov/oil-and-gas/pages/default.aspx.

Notice is hereby given by:

Well Operator: SWN PRODUCTION COMPANY, LLC

Telephone: 304-884-1610

Email: brittany_woody@swn.com

Address: 1300 Fort Pierpont Dr., Suite 201
Morgantown, WV 26508

Facsimile: 304-884-1690

RECEIVED
Office of Oil and Gas

DEC 20 2019

WV Department of
Environmental Protection

Oil and Gas Privacy Notice:

The Office of Oil and Gas processes your personal information, such as name, address and telephone number, as part of our regulatory duties. Your personal information may be disclosed to other State agencies or third parties in the normal course of business or as needed to comply with statutory or regulatory requirements, including Freedom of Information Act requests. Our office will appropriately secure your personal information. If you have any questions about our use or your personal information, please contact DEP's Chief Privacy Officer at depprivacyofficer@wv.gov.

STATE OF WEST VIRGINIA
DEPARTMENT OF ENVIRONMENTAL PROTECTION, OFFICE OF OIL AND GAS
NOTICE OF ENTRY FOR PLAT SURVEY

Notice Time Requirement: Notice shall be provided at least **SEVEN (7)** days but no more than **FORTY-FIVE (45)** days prior to entry

Date of Notice: 4/18/2019 **Date of Planned Entry:** 4/25/2019

Delivery method pursuant to West Virginia Code § 22-6A-10a

- PERSONAL SERVICE
 REGISTERED MAIL
 METHOD OF DELIVERY THAT REQUIRES A RECEIPT OR SIGNATURE CONFIRMATION

Pursuant to West Virginia Code § 22-6A-10(a), Prior to filing a permit application, the operator shall provide notice of planned entry on to the surface tract to conduct any plat surveys required pursuant to this article. Such notice shall be provided at least seven days but no more than forty-five days prior to such entry to: (1) The surface owner of such tract; (2) to any owner or lessee of coal seams beneath such tract that has filed a declaration pursuant to section thirty-six, article six, chapter twenty-two of this code; and (3) any owner of minerals underlying such tract in the county tax records. The notice shall include a statement that copies of the state Erosion and Sediment Control Manual and the statutes and rules related to oil and gas exploration and production may be obtained from the Secretary, which statement shall include contact information, including the address for a web page on the Secretary's web site, to enable the surface owner to obtain copies from the secretary.

Notice is hereby provided to:

SURFACE OWNER(s)

Name: _____
Address: _____

Name: _____
Address: _____

Name: _____
Address: _____

COAL OWNER OR LESSEE

Name: _____
Address: _____

MINERAL OWNER(s)

Name: Naomi Daiger
Address: 15372 Marshallville St. NW
Canal Fulton, OH 44614

*please attach additional forms if necessary

Notice is hereby given:

Pursuant to West Virginia Code § 22-6A-10(a), notice is hereby given that the undersigned well operator is planning entry to conduct a plat survey on the tract of land as follows:

State: <u>West Virginia</u>	Approx. Latitude & Longitude: <u>39.792781, -80.608056</u>
County: <u>Marshall</u>	Public Road Access: <u>Grapevine Road CR 25/31</u>
District: <u>Liberty</u>	Watershed: <u>Upper Fish Creek</u>
Quadrangle: <u>Cameron</u>	Generally used farm name: <u>Charles Jamison</u>

Copies of the state Erosion and Sediment Control Manual and the statutes and rules related to oil and gas exploration and production may be obtained from the Secretary, at the WV Department of Environmental Protection headquarters, located at 601 57th Street, SE, Charleston, WV 25304 (304-926-0450). Copies of such documents or additional information related to horizontal drilling may be obtained from the Secretary by visiting www.dep.wv.gov/oil-and-gas/pages/default.aspx.

Notice is hereby given by:

Well Operator: SWN PRODUCTION COMPANY, LLC

Telephone: 304-884-1610

Email: brittany_woody@swn.com

Address: 1300 Fort Pierpont Dr., Suite 201
Morgantown, WV 26508

Facsimile: 304-884-1690

RECEIVED
Office of Oil and Gas

DEC 20 2019

WV
Env. & Natural Protection

Oil and Gas Privacy Notice:

The Office of Oil and Gas processes your personal information, such as name, address and telephone number, as part of our regulatory duties. Your personal information may be disclosed to other State agencies or third parties in the normal course of business or as needed to comply with statutory or regulatory requirements, including Freedom of Information Act requests. Our office will appropriately secure your personal information. If you have any questions about our use or your personal information, please contact DEP's Chief Privacy Officer at depprivacyofficer@wv.gov.

STATE OF WEST VIRGINIA
DEPARTMENT OF ENVIRONMENTAL PROTECTION, OFFICE OF OIL AND GAS
NOTICE OF ENTRY FOR PLAT SURVEY

Notice Time Requirement: Notice shall be provided at least **SEVEN (7)** days but no more than **FORTY-FIVE (45)** days prior to entry

Date of Notice: 4/18/2019 **Date of Planned Entry:** 4/25/2019

Delivery method pursuant to West Virginia Code § 22-6A-10a

- PERSONAL SERVICE
 REGISTERED MAIL
 METHOD OF DELIVERY THAT REQUIRES A RECEIPT OR SIGNATURE CONFIRMATION

Pursuant to West Virginia Code § 22-6A-10(a), Prior to filing a permit application, the operator shall provide notice of planned entry on to the surface tract to conduct any plat surveys required pursuant to this article. Such notice shall be provided at least seven days but no more than forty-five days prior to such entry to: (1) The surface owner of such tract; (2) to any owner or lessee of coal seams beneath such tract that has filed a declaration pursuant to section thirty-six, article six, chapter twenty-two of this code; and (3) any owner of minerals underlying such tract in the county tax records. The notice shall include a statement that copies of the state Erosion and Sediment Control Manual and the statutes and rules related to oil and gas exploration and production may be obtained from the Secretary, which statement shall include contact information, including the address for a web page on the Secretary's web site, to enable the surface owner to obtain copies from the secretary.

Notice is hereby provided to:

SURFACE OWNER(s)

Name: _____
Address: _____

Name: _____
Address: _____

Name: _____
Address: _____

COAL OWNER OR LESSEE

Name: _____
Address: _____

MINERAL OWNER(s)

Name: Charles J. Bruhn
Address: 6692 Hampton Dr.
San Jose, CA 95120

*please attach additional forms if necessary

Notice is hereby given:

Pursuant to West Virginia Code § 22-6A-10(a), notice is hereby given that the undersigned well operator is planning entry to conduct a plat survey on the tract of land as follows:

State: <u>West Virginia</u>	Approx. Latitude & Longitude: <u>39.792781, -80.608056</u>
County: <u>Marshall</u>	Public Road Access: <u>Grapevine Road CR 25/31</u>
District: <u>Liberty</u>	Watershed: <u>Upper Fish Creek</u>
Quadrangle: <u>Cameron</u>	Generally used farm name: <u>Charles Jamison</u>

Copies of the state Erosion and Sediment Control Manual and the statutes and rules related to oil and gas exploration and production may be obtained from the Secretary, at the WV Department of Environmental Protection headquarters, located at 601 57th Street, SE, Charleston, WV 25304 (304-926-0450). Copies of such documents or additional information related to horizontal drilling may be obtained from the Secretary by visiting www.dep.wv.gov/oil-and-gas/pages/default.aspx.

Notice is hereby given by:

Well Operator: SWN PRODUCTION COMPANY, LLC
Telephone: 304-884-1610
Email: brittany_woody@swn.com

Address: 1300 Fort Pierpont Dr., Suite 201
Morgantown, WV 26508
Facsimile: 304-884-1690

RECEIVED
Office of Oil and Gas

20 2019

Oil and Gas Privacy Notice:

The Office of Oil and Gas processes your personal information, such as name, address and telephone number, as part of our regulatory duties. Your personal information may be disclosed to other State agencies or third parties in the normal course of business or as needed to comply with statutory or regulatory requirements, including Freedom of Information Act requests. Our office will appropriately secure your personal information. If you have any questions about our use or your personal information, please contact DEP's Chief Privacy Officer at depprivacyofficer@wv.gov.

WV Department of
Environmental Protection

STATE OF WEST VIRGINIA
DEPARTMENT OF ENVIRONMENTAL PROTECTION, OFFICE OF OIL AND GAS
NOTICE OF ENTRY FOR PLAT SURVEY

Notice Time Requirement: Notice shall be provided at least SEVEN (7) days but no more than FORTY-FIVE (45) days prior to entry

Date of Notice: 4/18/2019 **Date of Planned Entry:** 4/25/2019

Delivery method pursuant to West Virginia Code § 22-6A-10a

- PERSONAL SERVICE
 REGISTERED MAIL
 METHOD OF DELIVERY THAT REQUIRES A RECEIPT OR SIGNATURE CONFIRMATION

Pursuant to West Virginia Code § 22-6A-10(a), Prior to filing a permit application, the operator shall provide notice of planned entry on to the surface tract to conduct any plat surveys required pursuant to this article. Such notice shall be provided at least seven days but no more than forty-five days prior to such entry to: (1) The surface owner of such tract; (2) to any owner or lessee of coal seams beneath such tract that has filed a declaration pursuant to section thirty-six, article six, chapter twenty-two of this code; and (3) any owner of minerals underlying such tract in the county tax records. The notice shall include a statement that copies of the state Erosion and Sediment Control Manual and the statutes and rules related to oil and gas exploration and production may be obtained from the Secretary, which statement shall include contact information, including the address for a web page on the Secretary's web site, to enable the surface owner to obtain copies from the secretary.

Notice is hereby provided to:

SURFACE OWNER(s)
 Name: _____
 Address: _____

 Name: _____
 Address: _____

 Name: _____
 Address: _____

COAL OWNER OR LESSEE
 Name: _____
 Address: _____

MINERAL OWNER(s)
 Name: Anne Marie Strebel
 Address: 149 Briar Ridge Dr
San Jose, VA 95123
 *please attach additional forms if necessary

Notice is hereby given:

Pursuant to West Virginia Code § 22-6A-10(a), notice is hereby given that the undersigned well operator is planning entry to conduct a plat survey on the tract of land as follows:

State: West Virginia
 County: Marshall
 District: Liberty
 Quadrangle: Cameron

Approx. Latitude & Longitude: 39.792781, -80.608056
 Public Road Access: Grapevine Road CR 25/31
 Watershed: Upper Fish Creek
 Generally used farm name: Charles Jamison

Copies of the state Erosion and Sediment Control Manual and the statutes and rules related to oil and gas exploration and production may be obtained from the Secretary, at the WV Department of Environmental Protection headquarters, located at 601 57th Street, SE, Charleston, WV 25304 (304-926-0450). Copies of such documents or additional information related to horizontal drilling may be obtained from the Secretary by visiting www.dep.wv.gov/oil-and-gas/pages/default.aspx.

Notice is hereby given by:

Well Operator: SWN PRODUCTION COMPANY, LLC
 Telephone: 304-884-1610
 Email: brittany_woody@swn.com

Address: 1300 Fort Pierpont Dr., Suite 201
Morgantown, WV 26508
 Facsimile: 304-884-1690

RECEIVED
Office of Oil and Gas

APR 20 2019

Oil and Gas Privacy Notice:

The Office of Oil and Gas processes your personal information, such as name, address and telephone number, as part of our regulatory duties. Your personal information may be disclosed to other State agencies or third parties in the normal course of business or as needed to comply with statutory or regulatory requirements, including Freedom of Information Act requests. Our office will appropriately secure your personal information. If you have any questions about our use or your personal information, please contact DEP's Chief Privacy Officer at depprivacyofficer@wv.gov.

WV Department of
Environmental Protection

STATE OF WEST VIRGINIA
DEPARTMENT OF ENVIRONMENTAL PROTECTION, OFFICE OF OIL AND GAS
NOTICE OF ENTRY FOR PLAT SURVEY

Notice Time Requirement: Notice shall be provided at least **SEVEN (7)** days but no more than **FORTY-FIVE (45)** days prior to entry

Date of Notice: 4/19/2019 **Date of Planned Entry:** 4/25/2019

Delivery method pursuant to West Virginia Code § 22-6A-10a

- PERSONAL SERVICE
 REGISTERED MAIL
 METHOD OF DELIVERY THAT REQUIRES A RECEIPT OR SIGNATURE CONFIRMATION

Pursuant to West Virginia Code § 22-6A-10(a), Prior to filing a permit application, the operator shall provide notice of planned entry on to the surface tract to conduct any plat surveys required pursuant to this article. Such notice shall be provided at least seven days but no more than forty-five days prior to such entry to: (1) The surface owner of such tract; (2) to any owner or lessee of coal seams beneath such tract that has filed a declaration pursuant to section thirty-six, article six, chapter twenty-two of this code; and (3) any owner of minerals underlying such tract in the county tax records. The notice shall include a statement that copies of the state Erosion and Sediment Control Manual and the statutes and rules related to oil and gas exploration and production may be obtained from the Secretary, which statement shall include contact information, including the address for a web page on the Secretary's web site, to enable the surface owner to obtain copies from the secretary.

Notice is hereby provided to:

SURFACE OWNER(s)

Name: _____
Address: _____

Name: _____
Address: _____

Name: _____
Address: _____

COAL OWNER OR LESSEE

Name: _____
Address: _____

MINERAL OWNER(s)

Name: Kelly Thomason
Address: 287 Wilber Dr. NE Apt. 2
North Canton, OH 44720

*please attach additional forms if necessary

Notice is hereby given:

Pursuant to West Virginia Code § 22-6A-10(a), notice is hereby given that the undersigned well operator is planning entry to conduct a plat survey on the tract of land as follows:

State: West Virginia
 County: Marshall
 District: Liberty
 Quadrangle: Cameron

Approx. Latitude & Longitude: 39.792781, -80.608056
 Public Road Access: Grapevine Road CR 25/31
 Watershed: Upper Fish Creek
 Generally used farm name: Charles Jamison

Copies of the state Erosion and Sediment Control Manual and the statutes and rules related to oil and gas exploration and production may be obtained from the Secretary, at the WV Department of Environmental Protection headquarters, located at 601 57th Street, SE, Charleston, WV 25304 (304-926-0450). Copies of such documents or additional information related to horizontal drilling may be obtained from the Secretary by visiting www.dep.wv.gov/oil-and-gas/pages/default.aspx.

Notice is hereby given by:

Well Operator: SWN PRODUCTION COMPANY, LLC
 Telephone: 304-884-1610
 Email: brittany_woody@swn.com

Address: 1300 Fort Pierpont Dr., Suite 201
Morgantown, WV 26508
 Facsimile: 304-884-1690

RECEIVED
Office of Oil and Gas

DEC 20 2019

Oil and Gas Privacy Notice:

The Office of Oil and Gas processes your personal information, such as name, address and telephone number, as part of our regulatory duties. Your personal information may be disclosed to other State agencies or third parties in the normal course of business or as needed to comply with statutory or regulatory requirements, including Freedom of Information Act requests. Our office will appropriately secure your personal information. If you have any questions about our use or your personal information, please contact DEP's Chief Privacy Officer at depprivacyofficer@wv.gov.

WV Department of
Environmental Protection

STATE OF WEST VIRGINIA
DEPARTMENT OF ENVIRONMENTAL PROTECTION, OFFICE OF OIL AND GAS
NOTICE OF ENTRY FOR PLAT SURVEY

Notice Time Requirement: Notice shall be provided at least **SEVEN (7)** days but no more than **FORTY-FIVE (45)** days prior to entry

Date of Notice: 4/18/2019 **Date of Planned Entry:** 4/25/2019

Delivery method pursuant to West Virginia Code § 22-6A-10a

- PERSONAL SERVICE
 REGISTERED MAIL
 METHOD OF DELIVERY THAT REQUIRES A RECEIPT OR SIGNATURE CONFIRMATION

Pursuant to West Virginia Code § 22-6A-10(a), Prior to filing a permit application, the operator shall provide notice of planned entry on to the surface tract to conduct any plat surveys required pursuant to this article. Such notice shall be provided at least seven days but no more than forty-five days prior to such entry to: (1) The surface owner of such tract; (2) to any owner or lessee of coal seams beneath such tract that has filed a declaration pursuant to section thirty-six, article six, chapter twenty-two of this code; and (3) any owner of minerals underlying such tract in the county tax records. The notice shall include a statement that copies of the state Erosion and Sediment Control Manual and the statutes and rules related to oil and gas exploration and production may be obtained from the Secretary, which statement shall include contact information, including the address for a web page on the Secretary's web site, to enable the surface owner to obtain copies from the secretary.

Notice is hereby provided to:

SURFACE OWNER(s)
 Name: _____
 Address: _____

 Name: _____
 Address: _____

 Name: _____
 Address: _____

COAL OWNER OR LESSEE
 Name: _____
 Address: _____

MINERAL OWNER(s)
 Name: Gary Hosking
 Address: 847 Basswood Ave
Canal Fulton, OH 44614
 *please attach additional forms if necessary

Notice is hereby given:

Pursuant to West Virginia Code § 22-6A-10(a), notice is hereby given that the undersigned well operator is planning entry to conduct a plat survey on the tract of land as follows:

State: <u>West Virginia</u>	Approx. Latitude & Longitude: <u>39.792781, -80.608056</u>
County: <u>Marshall</u>	Public Road Access: <u>Grapevine Road CR 25/31</u>
District: <u>Liberty</u>	Watershed: <u>Upper Fish Creek</u>
Quadrangle: <u>Cameron</u>	Generally used farm name: <u>Charles Jamison</u>

Copies of the state Erosion and Sediment Control Manual and the statutes and rules related to oil and gas exploration and production may be obtained from the Secretary, at the WV Department of Environmental Protection headquarters, located at 601 57th Street, SE, Charleston, WV 25304 (304-926-0450). Copies of such documents or additional information related to horizontal drilling may be obtained from the Secretary by visiting www.dep.wv.gov/oil-and-gas/pages/default.aspx.

Notice is hereby given by:

Well Operator: SWN PRODUCTION COMPANY, LLC
 Telephone: 304-884-1610
 Email: brittany_woody@swn.com

Address: 1300 Fort Pierpont Dr., Suite 201
Morgantown, WV 26508
 Facsimile: 304-884-1690

RECEIVED
 Office of Oil and Gas
 APR 20 2019

Oil and Gas Privacy Notice:

The Office of Oil and Gas processes your personal information, such as name, address and telephone number, as part of our regulatory duties. Your personal information may be disclosed to other State agencies or third parties in the normal course of business or as needed to comply with statutory or regulatory requirements, including Freedom of Information Act requests. Our office will appropriately secure your personal information. If you have any questions about our use or your personal information, please contact DEP's Chief Privacy Officer at depprivacyofficer@wv.gov.

STATE OF WEST VIRGINIA
DEPARTMENT OF ENVIRONMENTAL PROTECTION, OFFICE OF OIL AND GAS
NOTICE OF ENTRY FOR PLAT SURVEY

Notice Time Requirement: Notice shall be provided at least **SEVEN (7)** days but no more than **FORTY-FIVE (45)** days prior to entry

Date of Notice: 4/18/2019 **Date of Planned Entry:** 4/25/2019

Delivery method pursuant to West Virginia Code § 22-6A-10a

- PERSONAL SERVICE
 REGISTERED MAIL
 METHOD OF DELIVERY THAT REQUIRES A RECEIPT OR SIGNATURE CONFIRMATION

Pursuant to West Virginia Code § 22-6A-10(a), Prior to filing a permit application, the operator shall provide notice of planned entry on to the surface tract to conduct any plat surveys required pursuant to this article. Such notice shall be provided at least seven days but no more than forty-five days prior to such entry to: (1) The surface owner of such tract; (2) to any owner or lessee of coal seams beneath such tract that has filed a declaration pursuant to section thirty-six, article six, chapter twenty-two of this code; and (3) any owner of minerals underlying such tract in the county tax records. The notice shall include a statement that copies of the state Erosion and Sediment Control Manual and the statutes and rules related to oil and gas exploration and production may be obtained from the Secretary, which statement shall include contact information, including the address for a web page on the Secretary's web site, to enable the surface owner to obtain copies from the secretary.

Notice is hereby provided to:

SURFACE OWNER(s)

Name: _____
Address: _____

Name: _____
Address: _____

Name: _____
Address: _____

COAL OWNER OR LESSEE

Name: _____
Address: _____

MINERAL OWNER(s)

Name: Eric Thomason
Address: 288 Crittenden Way, Apt 6
Rochester, NY 14623
*please attach additional forms if necessary

Notice is hereby given:

Pursuant to West Virginia Code § 22-6A-10(a), notice is hereby given that the undersigned well operator is planning entry to conduct a plat survey on the tract of land as follows:

State: <u>West Virginia</u>	Approx. Latitude & Longitude: <u>39.792761, -80.608056</u>
County: <u>Marshall</u>	Public Road Access: <u>Grapevine Road CR 25/31</u>
District: <u>Liberty</u>	Watershed: <u>Upper Fish Creek</u>
Quadrangle: <u>Cameron</u>	Generally used farm name: <u>Charles Jamison</u>

Copies of the state Erosion and Sediment Control Manual and the statutes and rules related to oil and gas exploration and production may be obtained from the Secretary, at the WV Department of Environmental Protection headquarters, located at 601 57th Street, SE, Charleston, WV 25304 (304-926-0450). Copies of such documents or additional information related to horizontal drilling may be obtained from the Secretary by visiting www.dep.wv.gov/oil-and-gas/pages/default.aspx.

Notice is hereby given by:

Well Operator: SWN PRODUCTION COMPANY, LLC
Telephone: 304-884-1610
Email: brittany_woodly@swn.com

Address: 1300 Fort Pierpont Dr., Suite 201
Morgantown, WV 26508
Facsimile: 304-884-1690

RECEIVED
Office of Oil and Gas

DEC 20 2019

WV Department of
Environmental Protection

Oil and Gas Privacy Notice:

The Office of Oil and Gas processes your personal information, such as name, address and telephone number, as part of our regulatory duties. Your personal information may be disclosed to other State agencies or third parties in the normal course of business or as needed to comply with statutory or regulatory requirements, including Freedom of Information Act requests. Our office will appropriately secure your personal information. If you have any questions about our use or your personal information, please contact DEP's Chief Privacy Officer at depprivacyofficer@wv.gov.

STATE OF WEST VIRGINIA
DEPARTMENT OF ENVIRONMENTAL PROTECTION, OFFICE OF OIL AND GAS
NOTICE OF ENTRY FOR PLAT SURVEY

Notice Time Requirement: Notice shall be provided at least **SEVEN (7)** days but no more than **FORTY-FIVE (45)** days prior to entry

Date of Notice: 4/18/2019 **Date of Planned Entry:** 4/25/2019

Delivery method pursuant to West Virginia Code § 22-6A-10a

- PERSONAL SERVICE
 REGISTERED MAIL
 METHOD OF DELIVERY THAT REQUIRES A RECEIPT OR SIGNATURE CONFIRMATION

Pursuant to West Virginia Code § 22-6A-10(a), Prior to filing a permit application, the operator shall provide notice of planned entry on to the surface tract to conduct any plat surveys required pursuant to this article. Such notice shall be provided at least seven days but no more than forty-five days prior to such entry to: (1) The surface owner of such tract; (2) to any owner or lessee of coal seams beneath such tract that has filed a declaration pursuant to section thirty-six, article six, chapter twenty-two of this code; and (3) any owner of minerals underlying such tract in the county tax records. The notice shall include a statement that copies of the state Erosion and Sediment Control Manual and the statutes and rules related to oil and gas exploration and production may be obtained from the Secretary, which statement shall include contact information, including the address for a web page on the Secretary's web site, to enable the surface owner to obtain copies from the secretary.

Notice is hereby provided to:

SURFACE OWNER(s)

Name: _____
Address: _____

Name: _____
Address: _____

Name: _____
Address: _____

COAL OWNER OR LESSEE

Name: _____
Address: _____

MINERAL OWNER(s)

Name: Bradley Paul Hamel
Address: 25100 Vista Murieta Rd Apt 43
Murieta, CA 92562
*please attach additional forms if necessary

Notice is hereby given:

Pursuant to West Virginia Code § 22-6A-10(a), notice is hereby given that the undersigned well operator is planning entry to conduct a plat survey on the tract of land as follows:

State: <u>West Virginia</u>	Approx. Latitude & Longitude: <u>39.792781, -80.608056</u>
County: <u>Marshall</u>	Public Road Access: <u>Grapevine Road CR 25/31</u>
District: <u>Liberty</u>	Watershed: <u>Upper Fish Creek</u>
Quadrangle: <u>Cameron</u>	Generally used farm name: <u>Charles Jamison</u>

Copies of the state Erosion and Sediment Control Manual and the statutes and rules related to oil and gas exploration and production may be obtained from the Secretary, at the WV Department of Environmental Protection headquarters, located at 601 57th Street, SE, Charleston, WV 25304 (304-926-0450). Copies of such documents or additional information related to horizontal drilling may be obtained from the Secretary by visiting www.dep.wv.gov/oil-and-gas/pages/default.aspx.

Notice is hereby given by:

Well Operator: SWN PRODUCTION COMPANY, LLC
Telephone: 304-884-1610
Email: brittany_woody@swn.com

Address: 1300 Fort Pierpont Dr., Suite 201
Morgantown, WV 26508
Facsimile: 304-884-1690

RECEIVED
Office of Oil and Gas
DEC 20 2019

Oil and Gas Privacy Notice:

The Office of Oil and Gas processes your personal information, such as name, address and telephone number, as part of our regulatory duties. Your personal information may be disclosed to other State agencies or third parties in the normal course of business or as needed to comply with statutory or regulatory requirements, including Freedom of Information Act requests. Our office will appropriately secure your personal information. If you have any questions about our use or your personal information, please contact DEP's Chief Privacy Officer at depprivacyofficer@wv.gov.

STATE OF WEST VIRGINIA
DEPARTMENT OF ENVIRONMENTAL PROTECTION, OFFICE OF OIL AND GAS
NOTICE OF ENTRY FOR PLAT SURVEY

Notice Time Requirement: Notice shall be provided at least **SEVEN (7)** days but no more than **FORTY-FIVE (45)** days prior to entry

Date of Notice: 4/18/2019 **Date of Planned Entry:** 4/25/2019

Delivery method pursuant to West Virginia Code § 22-6A-10a

- PERSONAL SERVICE
 REGISTERED MAIL
 METHOD OF DELIVERY THAT REQUIRES A RECEIPT OR SIGNATURE CONFIRMATION

Pursuant to West Virginia Code § 22-6A-10(a), Prior to filing a permit application, the operator shall provide notice of planned entry on to the surface tract to conduct any plat surveys required pursuant to this article. Such notice shall be provided at least seven days but no more than forty-five days prior to such entry to: (1) The surface owner of such tract; (2) to any owner or lessee of coal seams beneath such tract that has filed a declaration pursuant to section thirty-six, article six, chapter twenty-two of this code; and (3) any owner of minerals underlying such tract in the county tax records. The notice shall include a statement that copies of the state Erosion and Sediment Control Manual and the statutes and rules related to oil and gas exploration and production may be obtained from the Secretary, which statement shall include contact information, including the address for a web page on the Secretary's web site, to enable the surface owner to obtain copies from the secretary.

Notice is hereby provided to:

SURFACE OWNER(s)

Name: Ronnie E. Evans ✓
Address: 3780 Grapevine Ridge
Cameron, WV 26033

Name: _____
Address: _____

Name: _____
Address: _____

COAL OWNER OR LESSEE

Name: Murray Energy Attn: Mason Smith ✓
Address: 46336 National Road
Saint Clairsville, OH 43950

MINERAL OWNER(s)

Name: Raymond Bentz ✓
Address: 2724 Wyoming Ave. SW
Wyoming, MI 49519

*please attach additional forms if necessary

Notice is hereby given:

Pursuant to West Virginia Code § 22-6A-10(a), notice is hereby given that the undersigned well operator is planning entry to conduct a plat survey on the tract of land as follows:

State: West Virginia
County: Marshall
District: Liberty
Quadrangle: Cameron

Approx. Latitude & Longitude: 39.792781, -80.608056
Public Road Access: Grapevine Road CR 25/31
Watershed: Upper Fish Creek
Generally used farm name: Charles Jamison

Copies of the state Erosion and Sediment Control Manual and the statutes and rules related to oil and gas exploration and production may be obtained from the Secretary, at the WV Department of Environmental Protection headquarters, located at 601 57th Street, SE, Charleston, WV 25304 (304-926-0450). Copies of such documents or additional information related to horizontal drilling may be obtained from the Secretary by visiting www.dep.wv.gov/oil-and-gas/pages/default.aspx.

Notice is hereby given by:

Well Operator: SWN PRODUCTION COMPANY, LLC
Telephone: 304-884-1610
Email: brittany_woody@swn.com

Address: 1300 Fort Pierpont Dr., Suite 201
Morgantown, WV26508
Facsimile: 304-884-1690

RECEIVED
Office of Oil and Gas

DEC 20 2019

WV Department of
Environmental Protection

Oil and Gas Privacy Notice:

The Office of Oil and Gas processes your personal information, such as name, address and telephone number, as part of our regulatory duties. Your personal information may be disclosed to other State agencies or third parties in the normal course of business or as needed to comply with statutory or regulatory requirements, including Freedom of Information Act requests. Our office will appropriately secure your personal information. If you have any questions about our use or your personal information, please contact DEP's Chief Privacy Officer at depprivacyofficer@wv.gov.

STATE OF WEST VIRGINIA
DEPARTMENT OF ENVIRONMENTAL PROTECTION, OFFICE OF OIL AND GAS
NOTICE OF ENTRY FOR PLAT SURVEY

Notice Time Requirement: Notice shall be provided at least SEVEN (7) days but no more than FORTY-FIVE (45) days prior to entry

Date of Notice: 4/18/2019 **Date of Planned Entry:** 4/25/2019

Delivery method pursuant to West Virginia Code § 22-6A-10a

- PERSONAL SERVICE
 REGISTERED MAIL
 METHOD OF DELIVERY THAT REQUIRES A RECEIPT OR SIGNATURE CONFIRMATION

Pursuant to West Virginia Code § 22-6A-10(a), Prior to filing a permit application, the operator shall provide notice of planned entry on to the surface tract to conduct any plat surveys required pursuant to this article. Such notice shall be provided at least seven days but no more than forty-five days prior to such entry to: (1) The surface owner of such tract; (2) to any owner or lessee of coal seams beneath such tract that has filed a declaration pursuant to section thirty-six, article six, chapter twenty-two of this code; and (3) any owner of minerals underlying such tract in the county tax records. The notice shall include a statement that copies of the state Erosion and Sediment Control Manual and the statutes and rules related to oil and gas exploration and production may be obtained from the Secretary, which statement shall include contact information, including the address for a web page on the Secretary's web site, to enable the surface owner to obtain copies from the secretary.

Notice is hereby provided to:

SURFACE OWNER(s)

Name: _____
Address: _____

Name: _____
Address: _____

Name: _____
Address: _____

COAL OWNER OR LESSEE

Name: _____
Address: _____

MINERAL OWNER(s)

Name: Karen S. Wiley
Address: 11519 Domina ST
Richmond, TX 77406

**please attach additional forms if necessary*

Notice is hereby given:

Pursuant to West Virginia Code § 22-6A-10(a), notice is hereby given that the undersigned well operator is planning entry to conduct a plat survey on the tract of land as follows:

State: West Virginia

County: Marshall

District: Liberty

Quadrangle: Cameron

Approx. Latitude & Longitude: 39.792781, -80.608056

Public Road Access: Grapevine Road CR 25/31

Watershed: Upper Fish Creek

Generally used farm name: Charles Jamison

Copies of the state Erosion and Sediment Control Manual and the statutes and rules related to oil and gas exploration and production may be obtained from the Secretary, at the WV Department of Environmental Protection headquarters, located at 601 57th Street, SE, Charleston, WV 25304 (304-926-0450). Copies of such documents or additional information related to horizontal drilling may be obtained from the Secretary by visiting www.dep.wv.gov/oil-and-gas/pages/default.aspx.

RECEIVED
Office of Oil and Gas

Notice is hereby given by:

Well Operator: SWN PRODUCTION COMPANY, LLC

Telephone: 304-884-1610

Email: brittany_woody@swn.com

Address: 1300 Fort Pierpont Dr., Suite 201
Morgantown, WV 26508

Facsimile: 304-884-1690

DEC 20 2019

WV DEPARTMENT OF
ENVIRONMENTAL PROTECTION

Oil and Gas Privacy Notice:

The Office of Oil and Gas processes your personal information, such as name, address and telephone number, as part of our regulatory duties. Your personal information may be disclosed to other State agencies or third parties in the normal course of business or as needed to comply with statutory or regulatory requirements, including Freedom of Information Act requests. Our office will appropriately secure your personal information. If you have any questions about our use or your personal information, please contact DEP's Chief Privacy Officer at depprivacyofficer@wv.gov.

STATE OF WEST VIRGINIA
DEPARTMENT OF ENVIRONMENTAL PROTECTION, OFFICE OF OIL AND GAS
NOTICE OF ENTRY FOR PLAT SURVEY

Notice Time Requirement: Notice shall be provided at least **SEVEN (7)** days but no more than **FORTY-FIVE (45)** days prior to entry

Date of Notice: 4/18/2019 **Date of Planned Entry:** 4/25/2019

Delivery method pursuant to West Virginia Code § 22-6A-10a

- PERSONAL SERVICE
 REGISTERED MAIL
 METHOD OF DELIVERY THAT REQUIRES A RECEIPT OR SIGNATURE CONFIRMATION

Pursuant to West Virginia Code § 22-6A-10(a), Prior to filing a permit application, the operator shall provide notice of planned entry on to the surface tract to conduct any plat surveys required pursuant to this article. Such notice shall be provided at least seven days but no more than forty-five days prior to such entry to: (1) The surface owner of such tract; (2) to any owner or lessee of coal seams beneath such tract that has filed a declaration pursuant to section thirty-six, article six, chapter twenty-two of this code; and (3) any owner of minerals underlying such tract in the county tax records. The notice shall include a statement that copies of the state Erosion and Sediment Control Manual and the statutes and rules related to oil and gas exploration and production may be obtained from the Secretary, which statement shall include contact information, including the address for a web page on the Secretary's web site, to enable the surface owner to obtain copies from the secretary.

Notice is hereby provided to:

SURFACE OWNER(s)

Name: _____
Address: _____

Name: _____
Address: _____

Name: _____
Address: _____

COAL OWNER OR LESSEE

Name: _____
Address: _____

MINERAL OWNER(s)

Name: Sharon Sue Tuersley
Address: 3250 Stillwater Ave NW
Canton, OH 44708

*please attach additional forms if necessary

Notice is hereby given:

Pursuant to West Virginia Code § 22-6A-10(a), notice is hereby given that the undersigned well operator is planning entry to conduct a plat survey on the tract of land as follows:

State: West Virginia
County: Marshall
District: Liberty
Quadrangle: Cameron

Approx. Latitude & Longitude: 39.792781, -80.608056
Public Road Access: Grapevine Road CR 25/31
Watershed: Upper Fish Creek
Generally used farm name: Charles Jamison

Copies of the state Erosion and Sediment Control Manual and the statutes and rules related to oil and gas exploration and production may be obtained from the Secretary, at the WV Department of Environmental Protection headquarters, located at 601 57th Street, SE, Charleston, WV 25304 (304-926-0450). Copies of such documents or additional information related to horizontal drilling may be obtained from the Secretary by visiting www.dep.wv.gov/oil-and-gas/pages/default.aspx.

Notice is hereby given by:

Well Operator: SWN PRODUCTION COMPANY, LLC
Telephone: 304-884-1610
Email: brittany_woody@swn.com

Address: 1300 Fort Pierpont Dr., Suite 201
Morgantown, WV 26508
Facsimile: 304-884-1690

RECEIVED
Office of Oil and Gas
20 2019

Oil and Gas Privacy Notice:

The Office of Oil and Gas processes your personal information, such as name, address and telephone number, as part of our regulatory duties. Your personal information may be disclosed to other State agencies or third parties in the normal course of business or as needed to comply with statutory or regulatory requirements, including Freedom of Information Act requests. Our office will appropriately secure your personal information. If you have any questions about our use or your personal information, please contact DEP's Chief Privacy Officer at depprivacyofficer@wv.gov.

STATE OF WEST VIRGINIA
DEPARTMENT OF ENVIRONMENTAL PROTECTION, OFFICE OF OIL AND GAS
NOTICE OF ENTRY FOR PLAT SURVEY

Notice Time Requirement: Notice shall be provided at least SEVEN (7) days but no more than FORTY-FIVE (45) days prior to entry

Date of Notice: 4/18/2019 **Date of Planned Entry:** 4/25/2019

Delivery method pursuant to West Virginia Code § 22-6A-10a

- PERSONAL SERVICE
 REGISTERED MAIL
 METHOD OF DELIVERY THAT REQUIRES A RECEIPT OR SIGNATURE CONFIRMATION

Pursuant to West Virginia Code § 22-6A-10(a), Prior to filing a permit application, the operator shall provide notice of planned entry on to the surface tract to conduct any plat surveys required pursuant to this article. Such notice shall be provided at least seven days but no more than forty-five days prior to such entry to: (1) The surface owner of such tract; (2) to any owner or lessee of coal seams beneath such tract that has filed a declaration pursuant to section thirty-six, article six, chapter twenty-two of this code; and (3) any owner of minerals underlying such tract in the county tax records. The notice shall include a statement that copies of the state Erosion and Sediment Control Manual and the statutes and rules related to oil and gas exploration and production may be obtained from the Secretary, which statement shall include contact information, including the address for a web page on the Secretary's web site, to enable the surface owner to obtain copies from the secretary.

Notice is hereby provided to:

SURFACE OWNER(s)
Name: _____
Address: _____

Name: _____
Address: _____

Name: _____
Address: _____

COAL OWNER OR LESSEE
Name: _____
Address: _____

 MINERAL OWNER(s)
Name: Gary Fletcher
Address: 381 Jim Corbin Rd
Franklin, NC 28734
*please attach additional forms if necessary

Notice is hereby given:

Pursuant to West Virginia Code § 22-6A-10(a), notice is hereby given that the undersigned well operator is planning entry to conduct a plat survey on the tract of land as follows:

State: <u>West Virginia</u>	Approx. Latitude & Longitude: <u>39.792781, -80.608056</u>
County: <u>Marshall</u>	Public Road Access: <u>Grapevine Road CR 25/31</u>
District: <u>Liberty</u>	Watershed: <u>Upper Fish Creek</u>
Quadrangle: <u>Cameron</u>	Generally used farm name: <u>Charles Jamison</u>

Copies of the state Erosion and Sediment Control Manual and the statutes and rules related to oil and gas exploration and production may be obtained from the Secretary, at the WV Department of Environmental Protection headquarters, located at 601 57th Street, SE, Charleston, WV 25304 (304-926-0450). Copies of such documents or additional information related to horizontal drilling may be obtained from the Secretary by visiting www.dep.wv.gov/oil-and-gas/pages/default.aspx.

RECEIVED
Office of Oil and Gas

DEC 20 2019

WV Department of
Environmental Protection

Notice is hereby given by:

Well Operator: SWN PRODUCTION COMPANY, LLC
Telephone: 304-884-1610
Email: brittany_woody@swn.com

Address: 1300 Fort Pierpont Dr., Suite 201
Morgantown, WV 26508
Facsimile: 304-884-1690

Oil and Gas Privacy Notice:

The Office of Oil and Gas processes your personal information, such as name, address and telephone number, as part of our regulatory duties. Your personal information may be disclosed to other State agencies or third parties in the normal course of business or as needed to comply with statutory or regulatory requirements, including Freedom of Information Act requests. Our office will appropriately secure your personal information. If you have any questions about our use or your personal information, please contact DEP's Chief Privacy Officer at depprivacyofficer@wv.gov.

STATE OF WEST VIRGINIA
DEPARTMENT OF ENVIRONMENTAL PROTECTION, OFFICE OF OIL AND GAS
NOTICE OF ENTRY FOR PLAT SURVEY

Notice Time Requirement: Notice shall be provided at least **SEVEN (7)** days but no more than **FORTY-FIVE (45)** days prior to entry

Date of Notice: 4/18/2019 **Date of Planned Entry:** 4/25/2019

Delivery method pursuant to West Virginia Code § 22-6A-10a

- PERSONAL SERVICE
 REGISTERED MAIL
 METHOD OF DELIVERY THAT REQUIRES A RECEIPT OR SIGNATURE CONFIRMATION

Pursuant to West Virginia Code § 22-6A-10(a), Prior to filing a permit application, the operator shall provide notice of planned entry on to the surface tract to conduct any plat surveys required pursuant to this article. Such notice shall be provided at least seven days but no more than forty-five days prior to such entry to: (1) The surface owner of such tract; (2) to any owner or lessee of coal seams beneath such tract that has filed a declaration pursuant to section thirty-six, article six, chapter twenty-two of this code; and (3) any owner of minerals underlying such tract in the county tax records. The notice shall include a statement that copies of the state Erosion and Sediment Control Manual and the statutes and rules related to oil and gas exploration and production may be obtained from the Secretary, which statement shall include contact information, including the address for a web page on the Secretary's web site, to enable the surface owner to obtain copies from the secretary.

Notice is hereby provided to:

SURFACE OWNER(s)

Name: _____
Address: _____

Name: _____
Address: _____

Name: _____
Address: _____

COAL OWNER OR LESSEE

Name: _____
Address: _____

MINERAL OWNER(s)

Name: Dennis Gosney
Address: 914 W. Dorothy Ln
Dayton, OH 45409
*please attach additional forms if necessary

Notice is hereby given:

Pursuant to West Virginia Code § 22-6A-10(a), notice is hereby given that the undersigned well operator is planning entry to conduct a plat survey on the tract of land as follows:

State: <u>West Virginia</u>	Approx. Latitude & Longitude: <u>39.792781, -80.608056</u>
County: <u>Marshall</u>	Public Road Access: <u>Grapevine Road CR 25/31</u>
District: <u>Liberty</u>	Watershed: <u>Upper Fish Creek</u>
Quadrangle: <u>Cameron</u>	Generally used farm name: <u>Charles Jamison</u>

Copies of the state Erosion and Sediment Control Manual and the statutes and rules related to oil and gas exploration and production may be obtained from the Secretary, at the WV Department of Environmental Protection headquarters, located at 601 57th Street, SE, Charleston, WV 25304 (304-926-0450). Copies of such documents or additional information related to horizontal drilling may be obtained from the Secretary by visiting www.dep.wv.gov/oil-and-gas/pages/default.aspx.

Notice is hereby given by:

Well Operator: SWN PRODUCTION COMPANY, LLC

Telephone: 304-884-1610

Email: brittany_woody@swn.com

Address: 1300 Fort Pierpont Dr., Suite 201 Rev.

Morgantown, WV 26508

Facsimile: 304-884-1690

RECEIVED
Office of Oil and Gas

20 2019

WV Department of
Environmental Protection

Oil and Gas Privacy Notice:

The Office of Oil and Gas processes your personal information, such as name, address and telephone number, as part of our regulatory duties. Your personal information may be disclosed to other State agencies or third parties in the normal course of business or as needed to comply with statutory or regulatory requirements, including Freedom of Information Act requests. Our office will appropriately secure your personal information. If you have any questions about our use or your personal information, please contact DEP's Chief Privacy Officer at depprivacyofficer@wv.gov.

STATE OF WEST VIRGINIA
DEPARTMENT OF ENVIRONMENTAL PROTECTION, OFFICE OF OIL AND GAS
NOTICE OF ENTRY FOR PLAT SURVEY

Notice Time Requirement: Notice shall be provided at least SEVEN (7) days but no more than FORTY-FIVE (45) days prior to entry

Date of Notice: 4/18/2019 **Date of Planned Entry:** 4/25/2019

Delivery method pursuant to West Virginia Code § 22-6A-10a

- PERSONAL SERVICE
 REGISTERED MAIL
 METHOD OF DELIVERY THAT REQUIRES A RECEIPT OR SIGNATURE CONFIRMATION

Pursuant to West Virginia Code § 22-6A-10(a), Prior to filing a permit application, the operator shall provide notice of planned entry on to the surface tract to conduct any plat surveys required pursuant to this article. Such notice shall be provided at least seven days but no more than forty-five days prior to such entry to: (1) The surface owner of such tract; (2) to any owner or lessee of coal seams beneath such tract that has filed a declaration pursuant to section thirty-six, article six, chapter twenty-two of this code; and (3) any owner of minerals underlying such tract in the county tax records. The notice shall include a statement that copies of the state Erosion and Sediment Control Manual and the statutes and rules related to oil and gas exploration and production may be obtained from the Secretary, which statement shall include contact information, including the address for a web page on the Secretary's web site, to enable the surface owner to obtain copies from the secretary.

Notice is hereby provided to:

SURFACE OWNER(s)

Name: _____
Address: _____

Name: _____
Address: _____

Name: _____
Address: _____

COAL OWNER OR LESSEE

Name: _____
Address: _____

MINERAL OWNER(s)

Name: David Shayne Fromhart
Address: 10052 Bedford Rd
Spring Hill, HL 34608

*please attach additional forms if necessary

Notice is hereby given:

Pursuant to West Virginia Code § 22-6A-10(a), notice is hereby given that the undersigned well operator is planning entry to conduct a plat survey on the tract of land as follows:

State: <u>West Virginia</u>	Approx. Latitude & Longitude: <u>39.792781, -80.608056</u>
County: <u>Marshall</u>	Public Road Access: <u>Grapevine Road CR 25/31</u>
District: <u>Liberty</u>	Watershed: <u>Upper Fish Creek</u>
Quadrangle: <u>Cameron</u>	Generally used farm name: <u>Charles Jamison</u>

Copies of the state Erosion and Sediment Control Manual and the statutes and rules related to oil and gas exploration and production may be obtained from the Secretary, at the WV Department of Environmental Protection headquarters, located at 601 57th Street, SE, Charleston, WV 25304 (304-926-0450). Copies of such documents or additional information related to horizontal drilling may be obtained from the Secretary by visiting www.dep.wv.gov/oil-and-gas/pages/default.aspx.

Notice is hereby given by:

Well Operator: SWN PRODUCTION COMPANY, LLC
Telephone: 304-884-1610
Email: brittany_woody@swn.com

Address: 1300 Fort Pierpont Dr., Suite 201
Morgantown, WV 26508
Facsimile: 304-884-1690

Oil and Gas Privacy Notice:

The Office of Oil and Gas processes your personal information, such as name, address and telephone number, as part of our regulatory duties. Your personal information may be disclosed to other State agencies or third parties in the normal course of business or as needed to comply with statutory or regulatory requirements, including Freedom of Information Act requests. Our office will appropriately secure your personal information. If you have any questions about our use or your personal information, please contact DEP's Chief Privacy Officer at depprivacyofficer@wv.gov.

RECEIVED
 Office of Oil and Gas
 DEC 20 2019
 WV Department of Environmental Protection

STATE OF WEST VIRGINIA
DEPARTMENT OF ENVIRONMENTAL PROTECTION, OFFICE OF OIL AND GAS
NOTICE OF ENTRY FOR PLAT SURVEY

Notice Time Requirement: Notice shall be provided at least **SEVEN (7)** days but no more than **FORTY-FIVE (45)** days prior to entry

Date of Notice: 4/18/2019 **Date of Planned Entry:** 4/25/2019

Delivery method pursuant to West Virginia Code § 22-6A-10a

- PERSONAL SERVICE
 REGISTERED MAIL
 METHOD OF DELIVERY THAT REQUIRES A RECEIPT OR SIGNATURE CONFIRMATION

Pursuant to West Virginia Code § 22-6A-10(a), Prior to filing a permit application, the operator shall provide notice of planned entry on to the surface tract to conduct any plat surveys required pursuant to this article. Such notice shall be provided at least seven days but no more than forty-five days prior to such entry to: (1) The surface owner of such tract; (2) to any owner or lessee of coal seams beneath such tract that has filed a declaration pursuant to section thirty-six, article six, chapter twenty-two of this code; and (3) any owner of minerals underlying such tract in the county tax records. The notice shall include a statement that copies of the state Erosion and Sediment Control Manual and the statutes and rules related to oil and gas exploration and production may be obtained from the Secretary, which statement shall include contact information, including the address for a web page on the Secretary's web site, to enable the surface owner to obtain copies from the secretary.

Notice is hereby provided to:

SURFACE OWNER(s)
Name: _____
Address: _____

Name: _____
Address: _____

Name: _____
Address: _____

COAL OWNER OR LESSEE
Name: _____
Address: _____

MINERAL OWNER(s)
Name: Mindy Cardinal, f/k/a Mindy Marie Zufra
Address: 10403 Red Rose Dr
Wadsworth, OH 44281
*please attach additional forms if necessary

Notice is hereby given:

Pursuant to West Virginia Code § 22-6A-10(a), notice is hereby given that the undersigned well operator is planning entry to conduct a plat survey on the tract of land as follows:

State:	<u>West Virginia</u>	Approx. Latitude & Longitude:	<u>39.792781, -80.608056</u>
County:	<u>Marshall</u>	Public Road Access:	<u>Grapevine Road CR 25/31</u>
District:	<u>Liberty</u>	Watershed:	<u>Upper Fish Creek</u>
Quadrangle:	<u>Cameron</u>	Generally used farm name:	<u>Charles Jamison</u>

Copies of the state Erosion and Sediment Control Manual and the statutes and rules related to oil and gas exploration and production may be obtained from the Secretary, at the WV Department of Environmental Protection headquarters, located at 601 57th Street, SE, Charleston, WV 25304 (304-926-0450). Copies of such documents or additional information related to horizontal drilling may be obtained from the Secretary by visiting www.dep.wv.gov/oil-and-gas/pages/default.aspx.

Notice is hereby given by:

Well Operator: SWN PRODUCTION COMPANY, LLC
Telephone: 304-884-1610
Email: brittany_woody@swn.com

Address: 1300 Fort Pierpont Dr., Suite 201
Morgantown, WV 26506
Facsimile: 304-884-1690

Oil and Gas Privacy Notice:

The Office of Oil and Gas processes your personal information, such as name, address and telephone number, as part of our regulatory duties. Your personal information may be disclosed to other State agencies or third parties in the normal course of business or as needed to comply with statutory or regulatory requirements, including Freedom of Information Act requests. Our office will appropriately secure your personal information. If you have any questions about our use or your personal information, please contact DEP's Chief Privacy Officer at depprivacyofficer@wv.gov.

RECEIVED
Office of Oil and Gas
DEC 20 2019
WV Dept of Environmental Protection

STATE OF WEST VIRGINIA
DEPARTMENT OF ENVIRONMENTAL PROTECTION, OFFICE OF OIL AND GAS
NOTICE OF ENTRY FOR PLAT SURVEY

Notice Time Requirement: Notice shall be provided at least **SEVEN (7)** days but no more than **FORTY-FIVE (45)** days prior to entry

Date of Notice: 4/18/2019 **Date of Planned Entry:** 4/25/2019

Delivery method pursuant to West Virginia Code § 22-6A-10a

- PERSONAL SERVICE
 REGISTERED MAIL
 METHOD OF DELIVERY THAT REQUIRES A RECEIPT OR SIGNATURE CONFIRMATION

Pursuant to West Virginia Code § 22-6A-10(a), Prior to filing a permit application, the operator shall provide notice of planned entry on to the surface tract to conduct any plat surveys required pursuant to this article. Such notice shall be provided at least seven days but no more than forty-five days prior to such entry to: (1) The surface owner of such tract; (2) to any owner or lessee of coal seams beneath such tract that has filed a declaration pursuant to section thirty-six, article six, chapter twenty-two of this code; and (3) any owner of minerals underlying such tract in the county tax records. The notice shall include a statement that copies of the state Erosion and Sediment Control Manual and the statutes and rules related to oil and gas exploration and production may be obtained from the Secretary, which statement shall include contact information, including the address for a web page on the Secretary's web site, to enable the surface owner to obtain copies from the secretary.

Notice is hereby provided to:

SURFACE OWNER(s)

Name: _____
Address: _____

Name: _____
Address: _____

Name: _____
Address: _____

COAL OWNER OR LESSEE

Name: _____
Address: _____

MINERAL OWNER(s)

Name: Michael Cunningham
Address: 3 Hemlock Dr
Canton, MA 02021

*please attach additional forms if necessary

Notice is hereby given:

Pursuant to West Virginia Code § 22-6A-10(a), notice is hereby given that the undersigned well operator is planning entry to conduct a plat survey on the tract of land as follows:

State: <u>West Virginia</u>	Approx. Latitude & Longitude: <u>39.792781, -80.608056</u>
County: <u>Marshall</u>	Public Road Access: <u>Grapevine Road CR 25/31</u>
District: <u>Liberty</u>	Watershed: <u>Upper Fish Creek</u>
Quadrangle: <u>Cameron</u>	Generally used farm name: <u>Charles Jamison</u>

Copies of the state Erosion and Sediment Control Manual and the statutes and rules related to oil and gas exploration and production may be obtained from the Secretary, at the WV Department of Environmental Protection headquarters, located at 601 57th Street, SE, Charleston, WV 25304 (304-926-0450). Copies of such documents or additional information related to horizontal drilling may be obtained from the Secretary by visiting www.dep.wv.gov/oil-and-gas/pages/default.aspx.

Notice is hereby given by:

Well Operator: SWN PRODUCTION COMPANY, LLC
Telephone: 304-884-1610
Email: brilliany_woody@swn.com

Address: 1300 Fort Pierpont Dr., Suite 201
Morgantown, WV 26508
Facsimile: 304-884-1690

Oil and Gas Privacy Notice:

The Office of Oil and Gas processes your personal information, such as name, address and telephone number, as part of our regulatory duties. Your personal information may be disclosed to other State agencies or third parties in the normal course of business or as needed to comply with statutory or regulatory requirements, including Freedom of Information Act requests. Our office will appropriately secure your personal information. If you have any questions about our use or your personal information, please contact DEP's Chief Privacy Officer at deprivacyofficer@wv.gov.

Environmental Protection
 WV DEPARTMENT OF ENVIRONMENTAL PROTECTION
 DEC 2 2019
 Office

STATE OF WEST VIRGINIA
DEPARTMENT OF ENVIRONMENTAL PROTECTION, OFFICE OF OIL AND GAS
NOTICE OF ENTRY FOR PLAT SURVEY

Notice Time Requirement: Notice shall be provided at least **SEVEN (7)** days but no more than **FORTY-FIVE (45)** days prior to entry

Date of Notice: 4/18/2019 **Date of Planned Entry:** 4/25/2019

Delivery method pursuant to West Virginia Code § 22-6A-10a

- PERSONAL SERVICE
 REGISTERED MAIL
 METHOD OF DELIVERY THAT REQUIRES A RECEIPT OR SIGNATURE CONFIRMATION

Pursuant to West Virginia Code § 22-6A-10(a), Prior to filing a permit application, the operator shall provide notice of planned entry on to the surface tract to conduct any plat surveys required pursuant to this article. Such notice shall be provided at least seven days but no more than forty-five days prior to such entry to: (1) The surface owner of such tract; (2) to any owner or lessee of coal seams beneath such tract that has filed a declaration pursuant to section thirty-six, article six, chapter twenty-two of this code; and (3) any owner of minerals underlying such tract in the county tax records. The notice shall include a statement that copies of the state Erosion and Sediment Control Manual and the statutes and rules related to oil and gas exploration and production may be obtained from the Secretary, which statement shall include contact information, including the address for a web page on the Secretary's web site, to enable the surface owner to obtain copies from the secretary.

Notice is hereby provided to:

SURFACE OWNER(s)

Name: _____
Address: _____

Name: _____
Address: _____

Name: _____
Address: _____

COAL OWNER OR LESSEE

Name: _____
Address: _____

MINERAL OWNER(s)

Name: Barbara Jean Bruhn
Address: 527 21st St. NW
Canton, OH 44718

*please attach additional forms if necessary

Notice is hereby given:

Pursuant to West Virginia Code § 22-6A-10(a), notice is hereby given that the undersigned well operator is planning entry to conduct a plat survey on the tract of land as follows:

State: <u>West Virginia</u>	Approx. Latitude & Longitude: <u>39.792781, -80.608056</u>
County: <u>Marshall</u>	Public Road Access: <u>Grapevine Road CR 25/31</u>
District: <u>Liberty</u>	Watershed: <u>Upper Fish Creek</u>
Quadrangle: <u>Cameron</u>	Generally used farm name: <u>Charles Jamison</u>

Copies of the state Erosion and Sediment Control Manual and the statutes and rules related to oil and gas exploration and production may be obtained from the Secretary, at the WV Department of Environmental Protection headquarters, located at 601 57th Street, SE, Charleston, WV 25304 (304-926-0450). Copies of such documents or additional information related to horizontal drilling may be obtained from the Secretary by visiting www.dep.wv.gov/oil-and-gas/pages/default.aspx.

Notice is hereby given by:

Well Operator: SWN PRODUCTION COMPANY, LLC

Telephone: 304-884-1610

Email: brittany_woody@swn.com

Address: 1300 Fort Pierpont Dr., Suite 201
Morgantown, WV 26508

Facsimile: 304-884-1690

Oil and Gas Privacy Notice:

The Office of Oil and Gas processes your personal information, such as name, address and telephone number, as part of our regulatory duties. Your personal information may be disclosed to other State agencies or third parties in the normal course of business or as needed to comply with statutory or regulatory requirements, including Freedom of Information Act requests. Our office will appropriately secure your personal information. If you have any questions about our use or your personal information, please contact DEP's Chief Privacy Officer at depprivacyofficer@wv.gov.

RECEIVED
Office of Oil and Gas
DEC 20 2019
WV Department of Environmental Protection

STATE OF WEST VIRGINIA
DEPARTMENT OF ENVIRONMENTAL PROTECTION, OFFICE OF OIL AND GAS
NOTICE OF ENTRY FOR PLAT SURVEY

Notice Time Requirement: Notice shall be provided at least SEVEN (7) days but no more than FORTY-FIVE (45) days prior to entry

Date of Notice: 4/18/2019 **Date of Planned Entry:** 4/25/2019

Delivery method pursuant to West Virginia Code § 22-6A-10a

- PERSONAL SERVICE
 REGISTERED MAIL
 METHOD OF DELIVERY THAT REQUIRES A RECEIPT OR SIGNATURE CONFIRMATION

Pursuant to West Virginia Code § 22-6A-10(a), Prior to filing a permit application, the operator shall provide notice of planned entry on to the surface tract to conduct any plat surveys required pursuant to this article. Such notice shall be provided at least seven days but no more than forty-five days prior to such entry to: (1) The surface owner of such tract; (2) to any owner or lessee of coal seams beneath such tract that has filed a declaration pursuant to section thirty-six, article six, chapter twenty-two of this code; and (3) any owner of minerals underlying such tract in the county tax records. The notice shall include a statement that copies of the state Erosion and Sediment Control Manual and the statutes and rules related to oil and gas exploration and production may be obtained from the Secretary, which statement shall include contact information, including the address for a web page on the Secretary's web site, to enable the surface owner to obtain copies from the secretary.

Notice is hereby provided to:

SURFACE OWNER(s)

Name: _____
Address: _____

Name: _____
Address: _____

Name: _____
Address: _____

COAL OWNER OR LESSEE

Name: _____
Address: _____

MINERAL OWNER(s)

Name: Black Gold Group, LTD
Address: PO Box 85
Stratsburg, OH 44680
*please attach additional forms if necessary

Notice is hereby given:

Pursuant to West Virginia Code § 22-6A-10(a), notice is hereby given that the undersigned well operator is planning entry to conduct a plat survey on the tract of land as follows:

State: West Virginia
County: Marshall
District: Liberty
Quadrangle: Cameron

Approx. Latitude & Longitude: 39.792781, -80.608056
Public Road Access: Grapevine Road CR 25/31
Watershed: Upper Fish Creek
Generally used farm name: Charles Jamison

Copies of the state Erosion and Sediment Control Manual and the statutes and rules related to oil and gas exploration and production may be obtained from the Secretary, at the WV Department of Environmental Protection headquarters, located at 601 57th Street, SE, Charleston, WV 25304 (304-926-0450). Copies of such documents or additional information related to horizontal drilling may be obtained from the Secretary by visiting www.dep.wv.gov/oil-and-gas/pages/default.aspx.

Notice is hereby given by:

Well Operator: SWN PRODUCTION COMPANY, LLC
Telephone: 304-884-1610
Email: brittany_woody@swn.com

Address: 1300 Fort Pierpont Dr., Suite 201
Morgantown, WV 26506
Facsimile: 304-884-1690

Oil and Gas Privacy Notice:

The Office of Oil and Gas processes your personal information, such as name, address and telephone number, as part of our regulatory duties. Your personal information may be disclosed to other State agencies or third parties in the normal course of business or as needed to comply with statutory or regulatory requirements, including Freedom of Information Act requests. Our office will appropriately secure your personal information. If you have any questions about our use or your personal information, please contact DEP's Chief Privacy Officer at depprivacyofficer@wv.gov.

RECEIVED
 Office of Oil and Gas
 DEC 20 2019
 WV DEPARTMENT OF ENVIRONMENTAL PROTECTION

STATE OF WEST VIRGINIA
DEPARTMENT OF ENVIRONMENTAL PROTECTION, OFFICE OF OIL AND GAS
NOTICE OF ENTRY FOR PLAT SURVEY

Notice Time Requirement: Notice shall be provided at least **SEVEN (7)** days but no more than **FORTY-FIVE (45)** days prior to entry

Date of Notice: 4/18/2019 **Date of Planned Entry:** 4/25/2019

Delivery method pursuant to West Virginia Code § 22-6A-10a

- PERSONAL SERVICE
 REGISTERED MAIL
 METHOD OF DELIVERY THAT REQUIRES A RECEIPT OR SIGNATURE CONFIRMATION

Pursuant to West Virginia Code § 22-6A-10(a), Prior to filing a permit application, the operator shall provide notice of planned entry on the surface tract to conduct any plat surveys required pursuant to this article. Such notice shall be provided at least seven days but no more than forty-five days prior to such entry to: (1) The surface owner of such tract; (2) to any owner or lessee of coal seams beneath such tract that has filed a declaration pursuant to section thirty-six, article six, chapter twenty-two of this code; and (3) any owner of minerals underlying such tract in the county tax records. The notice shall include a statement that copies of the state Erosion and Sediment Control Manual and the statutes and rules related to oil and gas exploration and production may be obtained from the Secretary, which statement shall include contact information, including the address for a web page on the Secretary's web site, to enable the surface owner to obtain copies from the secretary.

Notice is hereby provided to:

SURFACE OWNER(s)

Name: _____
Address: _____

Name: _____
Address: _____

Name: _____
Address: _____

COAL OWNER OR LESSEE

Name: _____
Address: _____

MINERAL OWNER(s)

Name: Naomi Daiger
Address: 15372 Marshallville St. NW
Canal Fulton, OH 44614
*please attach additional forms if necessary

Notice is hereby given:

Pursuant to West Virginia Code § 22-6A-10(a), notice is hereby given that the undersigned well operator is planning entry to conduct a plat survey on the tract of land as follows:

State: West Virginia
County: Marshall
District: Liberty
Quadrangle: Cameron

Approx. Latitude & Longitude: 39.792781, -80.608056
Public Road Access: Grapevine Road CR 25/31
Watershed: Upper Fish Creek
Generally used farm name: Charles Jamison

Copies of the state Erosion and Sediment Control Manual and the statutes and rules related to oil and gas exploration and production may be obtained from the Secretary, at the WV Department of Environmental Protection headquarters, located at 601 57th Street, SE, Charleston, WV 25304 (304-926-0450). Copies of such documents or additional information related to horizontal drilling may be obtained from the Secretary by visiting www.dep.wv.gov/oil-and-gas/pages/default.aspx.

Notice is hereby given by:

Well Operator: SWN PRODUCTION COMPANY, LLC
Telephone: 304-884-1610
Email: brittany_wooddy@swn.com

Address: 1300 Fort Pierpont Dr., Suite 201
Morgantown, WV 26508
Facsimile: 304-884-1690

Oil and Gas Privacy Notice:

The Office of Oil and Gas processes your personal information, such as name, address and telephone number, as part of our regulatory duties. Your personal information may be disclosed to other State agencies or third parties in the normal course of business or as needed to comply with statutory or regulatory requirements, including Freedom of Information Act requests. Our office will appropriately secure your personal information. If you have any questions about our use or your personal information, please contact DEP's Chief Privacy Officer at depprivacyofficer@wv.gov.

RECEIVED
Office of Oil and Gas
DEC 20 2019
WV Department of Environmental Protection

STATE OF WEST VIRGINIA
DEPARTMENT OF ENVIRONMENTAL PROTECTION, OFFICE OF OIL AND GAS
NOTICE OF ENTRY FOR PLAT SURVEY

Notice Time Requirement: Notice shall be provided at least **SEVEN (7)** days but no more than **FORTY-FIVE (45)** days prior to entry

Date of Notice: 4/18/2019 **Date of Planned Entry:** 4/25/2019

Delivery method pursuant to West Virginia Code § 22-6A-10a

- PERSONAL SERVICE
 REGISTERED MAIL
 METHOD OF DELIVERY THAT REQUIRES A RECEIPT OR SIGNATURE CONFIRMATION

Pursuant to West Virginia Code § 22-6A-10(a), Prior to filing a permit application, the operator shall provide notice of planned entry on to the surface tract to conduct any plat surveys required pursuant to this article. Such notice shall be provided at least seven days but no more than forty-five days prior to such entry to: (1) The surface owner of such tract; (2) to any owner or lessee of coal seams beneath such tract that has filed a declaration pursuant to section thirty-six, article six, chapter twenty-two of this code; and (3) any owner of minerals underlying such tract in the county tax records. The notice shall include a statement that copies of the state Erosion and Sediment Control Manual and the statutes and rules related to oil and gas exploration and production may be obtained from the Secretary, which statement shall include contact information, including the address for a web page on the Secretary's web site, to enable the surface owner to obtain copies from the secretary.

Notice is hereby provided to:

SURFACE OWNER(s)
Name: _____
Address: _____

Name: _____
Address: _____

Name: _____
Address: _____

COAL OWNER OR LESSEE
Name: _____
Address: _____

MINERAL OWNER(s)
Name: Charles J. Bruhn
Address: 6692 Hampton Dr.
San Jose, CA 95120
*please attach additional forms if necessary

Notice is hereby given:

Pursuant to West Virginia Code § 22-6A-10(a), notice is hereby given that the undersigned well operator is planning entry to conduct a plat survey on the tract of land as follows:

State: <u>West Virginia</u>	Approx. Latitude & Longitude: <u>39.792781, -80.608056</u>
County: <u>Marshall</u>	Public Road Access: <u>Grapevine Road CR 25/31</u>
District: <u>Liberty</u>	Watershed: <u>Upper Fish Creek</u>
Quadrangle: <u>Cameron</u>	Generally used farm name: <u>Charles Jamison</u>

Copies of the state Erosion and Sediment Control Manual and the statutes and rules related to oil and gas exploration and production may be obtained from the Secretary, at the WV Department of Environmental Protection headquarters, located at 601 57th Street, SE, Charleston, WV 25304 (304-926-0450). Copies of such documents or additional information related to horizontal drilling may be obtained from the Secretary by visiting www.dep.wv.gov/oil-and-gas/pages/default.aspx.

Notice is hereby given by:

Well Operator: SWN PRODUCTION COMPANY, LLC
Telephone: 304-884-1610
Email: brittany_woody@swn.com

Address: 1300 Fort Pierpont Dr., Suite 201
Morgantown, WV 26508
Facsimile: 304-884-1690

Oil and Gas Privacy Notice:

The Office of Oil and Gas processes your personal information, such as name, address and telephone number, as part of our regulatory duties. Your personal information may be disclosed to other State agencies or third parties in the normal course of business or as needed to comply with statutory or regulatory requirements, including Freedom of Information Act requests. Our office will appropriately secure your personal information. If you have any questions about our use or your personal information, please contact DEP's Chief Privacy Officer at depprivacyofficer@wv.gov.

RECEIVED
Office of Oil and Gas
DEC 20 2019
WV Department of Environmental Protection

STATE OF WEST VIRGINIA
DEPARTMENT OF ENVIRONMENTAL PROTECTION, OFFICE OF OIL AND GAS
NOTICE OF ENTRY FOR PLAT SURVEY

Notice Time Requirement: Notice shall be provided at least SEVEN (7) days but no more than FORTY-FIVE (45) days prior to entry

Date of Notice: 4/18/2019 **Date of Planned Entry:** 4/25/2019

Delivery method pursuant to West Virginia Code § 22-6A-10a

- PERSONAL SERVICE
 REGISTERED MAIL
 METHOD OF DELIVERY THAT REQUIRES A RECEIPT OR SIGNATURE CONFIRMATION

Pursuant to West Virginia Code § 22-6A-10(a), Prior to filing a permit application, the operator shall provide notice of planned entry on to the surface tract to conduct any plat surveys required pursuant to this article. Such notice shall be provided at least seven days but no more than forty-five days prior to such entry to: (1) The surface owner of such tract; (2) to any owner or lessee of coal seams beneath such tract that has filed a declaration pursuant to section thirty-six, article six, chapter twenty-two of this code; and (3) any owner of minerals underlying such tract in the county tax records. The notice shall include a statement that copies of the state Erosion and Sediment Control Manual and the statutes and rules related to oil and gas exploration and production may be obtained from the Secretary, which statement shall include contact information, including the address for a web page on the Secretary's web site, to enable the surface owner to obtain copies from the secretary.

Notice is hereby provided to:

SURFACE OWNER(s)
 Name: _____
 Address: _____

 Name: _____
 Address: _____

 Name: _____
 Address: _____

COAL OWNER OR LESSEE
 Name: _____
 Address: _____

MINERAL OWNER(s)
 Name: Anne Marie Strebel
 Address: 149 Briar Ridge Dr
San Jose, VA 95123
 *please attach additional forms if necessary

Notice is hereby given:

Pursuant to West Virginia Code § 22-6A-10(a), notice is hereby given that the undersigned well operator is planning entry to conduct a plat survey on the tract of land as follows:

State: <u>West Virginia</u>	Approx. Latitude & Longitude: <u>39.792781, -80.608056</u>
County: <u>Marshall</u>	Public Road Access: <u>Grapevine Road CR 25/31</u>
District: <u>Liberty</u>	Watershed: <u>Upper Fish Creek</u>
Quadrangle: <u>Cameron</u>	Generally used farm name: <u>Charles Jamison</u>

Copies of the state Erosion and Sediment Control Manual and the statutes and rules related to oil and gas exploration and production may be obtained from the Secretary, at the WV Department of Environmental Protection headquarters, located at 601 57th Street, SE, Charleston, WV 25304 (304-926-0450). Copies of such documents or additional information related to horizontal drilling may be obtained from the Secretary by visiting www.dep.wv.gov/oil-and-gas/pages/default.aspx.

Notice is hereby given by:

Well Operator: SWN PRODUCTION COMPANY, LLC
 Telephone: 304-884-1610
 Email: brittany_woody@swn.com

Address: 1300 Fort Pierpont Dr., Suite 201
Morgantown, WV 26508
 Facsimile: 304-884-1690

Oil and Gas Privacy Notice:

The Office of Oil and Gas processes your personal information, such as name, address and telephone number, as part of our regulatory duties. Your personal information may be disclosed to other State agencies or third parties in the normal course of business or as needed to comply with statutory or regulatory requirements, including Freedom of Information Act requests. Our office will appropriately secure your personal information. If you have any questions about our use or your personal information, please contact DEP's Chief Privacy Officer at depprivacyofficer@wv.gov.

RECEIVED
 Office of Oil and Gas
 DEC 20 2019
 WV Department of Environmental Protection

STATE OF WEST VIRGINIA
DEPARTMENT OF ENVIRONMENTAL PROTECTION, OFFICE OF OIL AND GAS
NOTICE OF ENTRY FOR PLAT SURVEY

Notice Time Requirement: Notice shall be provided at least **SEVEN (7)** days but no more than **FORTY-FIVE (45)** days prior to entry

Date of Notice: 4/18/2019 **Date of Planned Entry:** 4/25/2019

Delivery method pursuant to West Virginia Code § 22-6A-10a

- PERSONAL SERVICE
 REGISTERED MAIL
 METHOD OF DELIVERY THAT REQUIRES A RECEIPT OR SIGNATURE CONFIRMATION

Pursuant to West Virginia Code § 22-6A-10(a), Prior to filing a permit application, the operator shall provide notice of planned entry on to the surface tract to conduct any plat surveys required pursuant to this article. Such notice shall be provided at least seven days but no more than forty-five days prior to such entry to: (1) The surface owner of such tract; (2) to any owner or lessee of coal seams beneath such tract that has filed a declaration pursuant to section thirty-six, article six, chapter twenty-two of this code; and (3) any owner of minerals underlying such tract in the county tax records. The notice shall include a statement that copies of the state Erosion and Sediment Control Manual and the statutes and rules related to oil and gas exploration and production may be obtained from the Secretary, which statement shall include contact information, including the address for a web page on the Secretary's web site, to enable the surface owner to obtain copies from the secretary.

Notice is hereby provided to:

SURFACE OWNER(s)

Name: _____
Address: _____

Name: _____
Address: _____

Name: _____
Address: _____

COAL OWNER OR LESSEE

Name: _____
Address: _____

MINERAL OWNER(s)

Name: Kelly Thomason
Address: 287 Wilber Dr. NE Apt. 2
North Canton, OH 44720
*please attach additional forms if necessary

Notice is hereby given:

Pursuant to West Virginia Code § 22-6A-10(a), notice is hereby given that the undersigned well operator is planning entry to conduct a plat survey on the tract of land as follows:

State: <u>West Virginia</u>	Approx. Latitude & Longitude: <u>39.792781, -80.608056</u>
County: <u>Marshall</u>	Public Road Access: <u>Grapevine Road CR 25/31</u>
District: <u>Liberty</u>	Watershed: <u>Upper Fish Creek</u>
Quadrangle: <u>Cameron</u>	Generally used farm name: <u>Charles Jamison</u>

Copies of the state Erosion and Sediment Control Manual and the statutes and rules related to oil and gas exploration and production may be obtained from the Secretary, at the WV Department of Environmental Protection headquarters, located at 601 57th Street, SE, Charleston, WV 25304 (304-926-0450). Copies of such documents or additional information related to horizontal drilling may be obtained from the Secretary by visiting www.dep.wv.gov/oil-and-gas/pages/default.aspx.

Notice is hereby given by:

Well Operator: SWN PRODUCTION COMPANY, LLC

Telephone: 304-884-1610

Email: brittany_woody@swn.com

Address: 1300 Fort Pierpont Dr., Suite 201
Morgantown, WV 26508

Facsimile: 304-884-1690

Oil and Gas Privacy Notice:

The Office of Oil and Gas processes your personal information, such as name, address and telephone number, as part of our regulatory duties. Your personal information may be disclosed to other State agencies or third parties in the normal course of business or as needed to comply with statutory or regulatory requirements, including Freedom of Information Act requests. Our office will appropriately secure your personal information. If you have any questions about our use or your personal information, please contact DEP's Chief Privacy Officer at depprivacyofficer@wv.gov.

RECEIVED
 Office of Oil and Gas
 DEC 20 2019
 WV Department of Environmental Protection

STATE OF WEST VIRGINIA
DEPARTMENT OF ENVIRONMENTAL PROTECTION, OFFICE OF OIL AND GAS
NOTICE OF ENTRY FOR PLAT SURVEY

Notice Time Requirement: Notice shall be provided at least **SEVEN (7)** days but no more than **FORTY-FIVE (45)** days prior to entry

Date of Notice: 4/18/2019 **Date of Planned Entry:** 4/25/2019

Delivery method pursuant to West Virginia Code § 22-6A-10a

- PERSONAL SERVICE
 REGISTERED MAIL
 METHOD OF DELIVERY THAT REQUIRES A RECEIPT OR SIGNATURE CONFIRMATION

Pursuant to West Virginia Code § 22-6A-10(a), Prior to filing a permit application, the operator shall provide notice of planned entry on to the surface tract to conduct any plat surveys required pursuant to this article. Such notice shall be provided at least seven days but no more than forty-five days prior to such entry to: (1) The surface owner of such tract; (2) to any owner or lessee of coal seams beneath such tract that has filed a declaration pursuant to section thirty-six, article six, chapter twenty-two of this code; and (3) any owner of minerals underlying such tract in the county tax records. The notice shall include a statement that copies of the state Erosion and Sediment Control Manual and the statutes and rules related to oil and gas exploration and production may be obtained from the Secretary, which statement shall include contact information, including the address for a web page on the Secretary's web site, to enable the surface owner to obtain copies from the secretary.

Notice is hereby provided to:

SURFACE OWNER(s)

Name: _____
Address: _____

Name: _____
Address: _____

Name: _____
Address: _____

COAL OWNER OR LESSEE

Name: _____
Address: _____

MINERAL OWNER(s)

Name: Gary Hosking
Address: 847 Basswood Ave
Canal Fulton, OH 44614

*please attach additional forms if necessary

Notice is hereby given:

Pursuant to West Virginia Code § 22-6A-10(a), notice is hereby given that the undersigned well operator is planning entry to conduct a plat survey on the tract of land as follows:

State: West Virginia
County: Marshall
District: Liberty
Quadrangle: Cameron

Approx. Latitude & Longitude: 39.792781, -80.608056
Public Road Access: Grapevine Road CR 25/31
Watershed: Upper Fish Creek
Generally used farm name: Charles Jamison

Copies of the state Erosion and Sediment Control Manual and the statutes and rules related to oil and gas exploration and production may be obtained from the Secretary, at the WV Department of Environmental Protection headquarters, located at 601 57th Street, SE, Charleston, WV 25304 (304-926-0450). Copies of such documents or additional information related to horizontal drilling may be obtained from the Secretary by visiting www.dep.wv.gov/oil-and-gas/pages/default.aspx.

Notice is hereby given by:

Well Operator: SWN PRODUCTION COMPANY, LLC
Telephone: 304-884-1610
Email: brittany_woody@swn.com

Address: 1300 Fort Pierpont Dr., Suite 201
Morgantown, WV 26508
Facsimile: 304-884-1690

Oil and Gas Privacy Notice:

The Office of Oil and Gas processes your personal information, such as name, address and telephone number, as part of our regulatory duties. Your personal information may be disclosed to other State agencies or third parties in the normal course of business or as needed to comply with statutory or regulatory requirements, including Freedom of Information Act requests. Our office will appropriately secure your personal information. If you have any questions about our use or your personal information, please contact DEP's Chief Privacy Officer at depprivacyofficer@wv.gov.

RECEIVED
Office of Oil and Gas
DEC 20 2019
WV Department of Environmental Protection

STATE OF WEST VIRGINIA
DEPARTMENT OF ENVIRONMENTAL PROTECTION, OFFICE OF OIL AND GAS
NOTICE OF ENTRY FOR PLAT SURVEY

Notice Time Requirement: Notice shall be provided at least SEVEN (7) days but no more than FORTY-FIVE (45) days prior to entry

Date of Notice: 4/18/2019 **Date of Planned Entry:** 4/25/2019

Delivery method pursuant to West Virginia Code § 22-6A-10a

- PERSONAL SERVICE
 REGISTERED MAIL
 METHOD OF DELIVERY THAT REQUIRES A RECEIPT OR SIGNATURE CONFIRMATION

Pursuant to West Virginia Code § 22-6A-10(a), Prior to filing a permit application, the operator shall provide notice of planned entry on to the surface tract to conduct any plat surveys required pursuant to this article. Such notice shall be provided at least seven days but no more than forty-five days prior to such entry to: (1) The surface owner of such tract; (2) to any owner or lessee of coal seams beneath such tract that has filed a declaration pursuant to section thirty-six, article six, chapter twenty-two of this code; and (3) any owner of minerals underlying such tract in the county tax records. The notice shall include a statement that copies of the state Erosion and Sediment Control Manual and the statutes and rules related to oil and gas exploration and production may be obtained from the Secretary, which statement shall include contact information, including the address for a web page on the Secretary's web site, to enable the surface owner to obtain copies from the secretary.

Notice is hereby provided to:

SURFACE OWNER(s)

Name: _____
Address: _____

Name: _____
Address: _____

Name: _____
Address: _____

COAL OWNER OR LESSEE

Name: _____
Address: _____

MINERAL OWNER(s)

Name: Eric Thomason
Address: 288 Crittenden Way, Apt 6
Rochester, NY 14623
*please attach additional forms if necessary

Notice is hereby given:

Pursuant to West Virginia Code § 22-6A-10(a), notice is hereby given that the undersigned well operator is planning entry to conduct a plat survey on the tract of land as follows:

State: <u>West Virginia</u>	Approx. Latitude & Longitude: <u>39.792781, -80.608056</u>
County: <u>Marshall</u>	Public Road Access: <u>Grapevine Road CR 25/31</u>
District: <u>Liberty</u>	Watershed: <u>Upper Fish Creek</u>
Quadrangle: <u>Cameron</u>	Generally used farm name: <u>Charles Jamison</u>

Copies of the state Erosion and Sediment Control Manual and the statutes and rules related to oil and gas exploration and production may be obtained from the Secretary, at the WV Department of Environmental Protection headquarters, located at 601 57th Street, SE, Charleston, WV 25304 (304-926-0450). Copies of such documents or additional information related to horizontal drilling may be obtained from the Secretary by visiting www.dep.wv.gov/oil-and-gas/pages/default.aspx.

Notice is hereby given by:

Well Operator: SWN PRODUCTION COMPANY, LLC
Telephone: 304-884-1610
Email: brittany_woody@swn.com

Address: 1300 Fort Pierpont Dr., Suite 201
Morgantown, WV 26508
Facsimile: 304-884-1690

RECEIVED
Office of Oil and Gas
DEC 20 2019

Oil and Gas Privacy Notice:

The Office of Oil and Gas processes your personal information, such as name, address and telephone number, as part of our regulatory duties. Your personal information may be disclosed to other State agencies or third parties in the normal course of business or as needed to comply with statutory or regulatory requirements, including Freedom of Information Act requests. Our office will appropriately secure your personal information. If you have any questions about our use or your personal information, please contact DEP's Chief Privacy Officer at depprivacyofficer@wv.gov.

**STATE OF WEST VIRGINIA
DEPARTMENT OF ENVIRONMENTAL PROTECTION, OFFICE OF OIL AND GAS
NOTICE OF INTENT TO DRILL**

Pursuant to W. Va. Code § 22-6A-16(b), the Notice of Intent to Drill is only required if the notice requirements of W. Va. Code § 22-6A-10(a) have NOT been met or if the Notice of Intent to Drill requirement has NOT been waived in writing by the surface owner.

Notice Time Requirement: Notice shall be provided at least **TEN (10)** days prior to filing a permit application.
Date of Notice: 11/04/2019 **Date Permit Application Filed:** 11/19

Delivery method pursuant to West Virginia Code § 22-6A-16(b)

HAND DELIVERY **CERTIFIED MAIL RETURN RECEIPT REQUESTED**

Pursuant to W. Va. Code § 22-6A-16(b), at least ten days prior to filing a permit application, an operator shall, by certified mail return receipt requested or hand delivery, give the surface owner notice of its intent to enter upon the surface owner's land for the purpose of drilling a horizontal well: *Provided*, That notice given pursuant to subsection (a), section ten of this article satisfies the requirements of this subsection as of the date the notice was provided to the surface owner: *Provided, however*, That the notice requirements of this subsection may be waived in writing by the surface owner. The notice, if required, shall include the name, address, telephone number, and if available, facsimile number and electronic mail address of the operator and the operator's authorized representative.

Notice is hereby provided to the SURFACE OWNER(s):

Name: Mitchell Zwick Name: _____
Address: 911 Hillcrest Drive Address: _____
St. Albans, WV 25177 ✓ _____

Notice is hereby given:

Pursuant to West Virginia Code § 22-6A-16(b), notice is hereby given that the undersigned well operator has an intent to enter upon the surface owner's land for the purpose of drilling a horizontal well on the tract of land as follows:

State: West Virginia UTM NAD 83 Easting: 533,597,563
County: Marshall Northing: 4,404,732,262
District: Liberty Public Road Access: Grapevine Ridge Drive
Quadrangle: Cameron Generally used farm name: Charles Jamison MSH
Watershed: Maggoty Run

This Notice Shall Include:

Pursuant to West Virginia Code § 22-6A-16(b), this notice shall include the name, address, telephone number, and if available, facsimile number and electronic mail address of the operator and the operator's authorized representative. Additional information related to horizontal drilling may be obtained from the Secretary, at the WV Department of Environmental Protection headquarters, located at 601 57th Street, SE, Charleston, WV 25304 (304-926-0450) or by visiting www.dep.wv.gov/oil-and-gas/pages/default.aspx.

Notice is hereby given by:

Well Operator: <u>SWN Production Company, LLC</u>	Authorized Representative: <u>Justin Booth</u>
Address: <u>1300 Fort Pierpont Dr., Suite 201</u>	Address: <u>1300 Fort Pierpont Dr., Suite 201</u>
<u>Morgantown, WV 26508</u>	<u>Morgantown, WV 26508</u>
Telephone: <u>304-997-9816</u>	Telephone: <u>304-997-9816</u>
Email: <u>Justin_Booth@swn.com</u>	Email: <u>Justin_Booth@swn.com</u>
Facsimile: <u>304-884-1691</u>	Facsimile: <u>304-884-1691</u>

Oil and Gas Privacy Notice:

The Office of Oil and Gas processes your personal information, such as name, address and telephone number, as part of our regulatory duties. Your personal information may be disclosed to other State agencies or third parties in the normal course of business or as needed to comply with statutory or regulatory requirements, including Freedom of Information Act requests. Our office will appropriately secure your personal information. If you have any questions about our use or your personal information, please contact DEP's Chief Privacy Officer at depprivacyofficer@wv.gov.

RECEIVED
Office of Oil and Gas

DEC 20 2019

West Virginia
Department of Environmental Protection

STATE OF WEST VIRGINIA
DEPARTMENT OF ENVIRONMENTAL PROTECTION, OFFICE OF OIL AND GAS
NOTICE OF INTENT TO DRILL

Pursuant to W. Va. Code § 22-6A-16(b), the Notice of Intent to Drill is only required if the notice requirements of W. Va. Code § 22-6A-10(a) have NOT been met or if the Notice of Intent to Drill requirement has NOT been waived in writing by the surface owner.

Notice Time Requirement: Notice shall be provided at least **TEN (10)** days prior to filing a permit application.

Date of Notice: 11/04/2019 **Date Permit Application Filed:** 11/19

Delivery method pursuant to West Virginia Code § 22-6A-16(b)

HAND DELIVERY **CERTIFIED MAIL RETURN RECEIPT REQUESTED**

Pursuant to W. Va. Code § 22-6A-16(b), at least ten days prior to filing a permit application, an operator shall, by certified mail return receipt requested or hand delivery, give the surface owner notice of its intent to enter upon the surface owner's land for the purpose of drilling a horizontal well: *Provided*, That notice given pursuant to subsection (a), section ten of this article satisfies the requirements of this subsection as of the date the notice was provided to the surface owner: *Provided, however*, That the notice requirements of this subsection may be waived in writing by the surface owner. The notice, if required, shall include the name, address, telephone number, and if available, facsimile number and electronic mail address of the operator and the operator's authorized representative.

Notice is hereby provided to the SURFACE OWNER(s):

Name: Murray Energy ATTN: Mason Smith
Address: 46226 National Road
St. Clairsville, OH 43950

Name: _____
Address: _____

Notice is hereby given:

Pursuant to West Virginia Code § 22-6A-16(b), notice is hereby given that the undersigned well operator has an intent to enter upon the surface owner's land for the purpose of drilling a horizontal well on the tract of land as follows:

State:	<u>West Virginia</u>	UTM NAD 83	Easting:	<u>533,597.563</u>
County:	<u>Marshall</u>		Northing:	<u>4,404,732.262</u>
District:	<u>Liberty</u>	Public Road Access:	<u>Grapevine Ridge Drive</u>	
Quadrangle:	<u>Cameron</u>	Generally used farm name:	<u>Charles Jamison MSH</u>	
Watershed:	<u>Maggoty Run</u>			

This Notice Shall Include:

Pursuant to West Virginia Code § 22-6A-16(b), this notice shall include the name, address, telephone number, and if available, facsimile number and electronic mail address of the operator and the operator's authorized representative. Additional information related to horizontal drilling may be obtained from the Secretary, at the WV Department of Environmental Protection headquarters, located at 601 57th Street, SE, Charleston, WV 25304 (304-926-0450) or by visiting www.dep.wv.gov/oil-and-gas/pages/default.aspx.

Notice is hereby given by:

Well Operator: SWN Production Company, LLC
Address: 1300 Fort Pierpont Dr., Suite 201
Morgantown, WV 26508
Telephone: 304-997-9816
Email: Justin_Booth@swn.com
Facsimile: 304-884-1691

Authorized Representative: Justin Booth
Address: 1300 Fort Pierpont Dr., Suite 201
Morgantown, WV 26508
Telephone: 304-997-9816
Email: Justin_Booth@swn.com
Facsimile: 304-884-1691

Oil and Gas Privacy Notice:

The Office of Oil and Gas processes your personal information, such as name, address and telephone number, as part of our regulatory duties. Your personal information may be disclosed to other State agencies or third parties in the normal course of business or as needed to comply with statutory or regulatory requirements, including Freedom of Information Act requests. Our office will appropriately secure your personal information. If you have any questions about our use of your personal information, please contact DEP's Chief Privacy Officer at depprivacyofficer@wv.gov.

RECEIVED
Office of Oil and Gas

NOV 17 2019

STATE OF WEST VIRGINIA
DEPARTMENT OF ENVIRONMENTAL PROTECTION, OFFICE OF OIL AND GAS
NOTICE OF INTENT TO DRILL

Pursuant to W. Va. Code § 22-6A-16(b), the Notice of Intent to Drill is only required if the notice requirements of W. Va. Code § 22-6A-10(a) have NOT been met or if the Notice of Intent to Drill requirement has NOT been waived in writing by the surface owner.

Notice Time Requirement: Notice shall be provided at least **TEN (10)** days prior to filing a permit application.

Date of Notice: 11/04/2019 **Date Permit Application Filed:** 11/19

Delivery method pursuant to West Virginia Code § 22-6A-16(b)

HAND DELIVERY CERTIFIED MAIL RETURN RECEIPT REQUESTED

Pursuant to W. Va. Code § 22-6A-16(b), at least ten days prior to filing a permit application, an operator shall, by certified mail return receipt requested or hand delivery, give the surface owner notice of its intent to enter upon the surface owner's land for the purpose of drilling a horizontal well: *Provided*, That notice given pursuant to subsection (a), section ten of this article satisfies the requirements of this subsection as of the date the notice was provided to the surface owner: *Provided, however*, That the notice requirements of this subsection may be waived in writing by the surface owner. The notice, if required, shall include the name, address, telephone number, and if available, facsimile number and electronic mail address of the operator and the operator's authorized representative.

Notice is hereby provided to the SURFACE OWNER(s):

Name: Ronnie Evans
Address: 3780 Grapevine Ridge
Cameron, WV 26033

Name: _____
Address: _____

Notice is hereby given:

Pursuant to West Virginia Code § 22-6A-16(b), notice is hereby given that the undersigned well operator has an intent to enter upon the surface owner's land for the purpose of drilling a horizontal well on the tract of land as follows:

State:	<u>West Virginia</u>	UTM NAD 83	Easting:	<u>533,597.563</u>
County:	<u>Marshall</u>		Northing:	<u>4,404,732.262</u>
District:	<u>Liberty</u>	Public Road Access:	<u>Grapevine Ridge Drive</u>	
Quadrangle:	<u>Cameron</u>	Generally used farm name:	<u>Charles Jamison MSH</u>	
Watershed:	<u>Maggoty Run</u>			

This Notice Shall Include:

Pursuant to West Virginia Code § 22-6A-16(b), this notice shall include the name, address, telephone number, and if available, facsimile number and electronic mail address of the operator and the operator's authorized representative. Additional information related to horizontal drilling may be obtained from the Secretary, at the WV Department of Environmental Protection headquarters, located at 601 57th Street, SE, Charleston, WV 25304 (304-926-0450) or by visiting www.dep.wv.gov/oil-and-gas/pages/default.aspx.

Notice is hereby given by:

Well Operator: SWN Production Company, LLC
Address: 1300 Fort Pierpont Dr., Suite 201
Morgantown, WV 26508
Telephone: 304-997-9816
Email: Justin_Booth@swn.com
Facsimile: 304-884-1691

Authorized Representative: Justin Booth
Address: 1300 Fort Pierpont Dr., Suite 201
Morgantown, WV 26508
Telephone: 304-997-9816
Email: Justin_Booth@swn.com
Facsimile: 304-884-1691

Oil and Gas Privacy Notice:

The Office of Oil and Gas processes your personal information, such as name, address and telephone number, as part of our regulatory duties. Your personal information may be disclosed to other State agencies or third parties in the normal course of business or as needed to comply with statutory or regulatory requirements, including Freedom of Information Act requests. Our office will appropriately secure your personal information. If you have any questions about our use of your personal information, please contact DEP's Chief Privacy Officer at depprivacyofficer@wv.gov.

RECEIVED
Office of Oil and Gas

DEC 20 2019

STATE OF WEST VIRGINIA
DEPARTMENT OF ENVIRONMENTAL PROTECTION, OFFICE OF OIL AND GAS
NOTICE OF INTENT TO DRILL

Pursuant to W. Va. Code § 22-6A-16(b), the Notice of Intent to Drill is only required if the notice requirements of W. Va. Code § 22-6A-10(a) have NOT been met or if the Notice of Intent to Drill requirement has NOT been waived in writing by the surface owner.

Notice Time Requirement: Notice shall be provided at least **TEN (10)** days prior to filing a permit application.

Date of Notice: 11/04/2019 **Date Permit Application Filed:** 11/19

Delivery method pursuant to West Virginia Code § 22-6A-16(b)

HAND DELIVERY **CERTIFIED MAIL RETURN RECEIPT REQUESTED**

Pursuant to W. Va. Code § 22-6A-16(b), at least ten days prior to filing a permit application, an operator shall, by certified mail return receipt requested or hand delivery, give the surface owner notice of its intent to enter upon the surface owner's land for the purpose of drilling a horizontal well: *Provided*, That notice given pursuant to subsection (a), section ten of this article satisfies the requirements of this subsection as of the date the notice was provided to the surface owner: *Provided, however*, That the notice requirements of this subsection may be waived in writing by the surface owner. The notice, if required, shall include the name, address, telephone number, and if available, facsimile number and electronic mail address of the operator and the operator's authorized representative.

Notice is hereby provided to the SURFACE OWNER(s):

Name: Gail Zwick
Address: 159 Edgington Lane #15
Wheeling, WV 26003

Name: _____
Address: _____

Notice is hereby given:

Pursuant to West Virginia Code § 22-6A-16(b), notice is hereby given that the undersigned well operator has an intent to enter upon the surface owner's land for the purpose of drilling a horizontal well on the tract of land as follows:

State: <u>West Virginia</u>	UTM NAD 83	Easting: <u>533,597.563</u>
County: <u>Marshall</u>		Northing: <u>4,404,732.262</u>
District: <u>Liberty</u>	Public Road Access: <u>Grapevine Ridge Drive</u>	
Quadrangle: <u>Cameron</u>	Generally used farm name: <u>Charles Jamison MSH</u>	
Watershed: <u>Maggoty Run</u>		

This Notice Shall Include:

Pursuant to West Virginia Code § 22-6A-16(b), this notice shall include the name, address, telephone number, and if available, facsimile number and electronic mail address of the operator and the operator's authorized representative. Additional information related to horizontal drilling may be obtained from the Secretary, at the WV Department of Environmental Protection headquarters, located at 601 57th Street, SE, Charleston, WV 25304 (304-926-0450) or by visiting www.dep.wv.gov/oil-and-gas/pages/default.aspx.

Notice is hereby given by:

Well Operator: SWN Production Company, LLC
Address: 1300 Fort Pierpont Dr., Suite 201
Morgantown, WV 26508
Telephone: 304-997-9816
Email: Justin_Booth@swn.com
Facsimile: 304-884-1691

Authorized Representative: Justin Booth
Address: 1300 Fort Pierpont Dr., Suite 201
Morgantown, WV 26508
Telephone: 304-997-9816
Email: Justin_Booth@swn.com
Facsimile: 304-884-1691

Oil and Gas Privacy Notice:

The Office of Oil and Gas processes your personal information, such as name, address and telephone number, as part of our regulatory duties. Your personal information may be disclosed to other State agencies or third parties in the normal course of business or as needed to comply with statutory or regulatory requirements, including Freedom of Information Act requests. Our office will appropriately secure your personal information. If you have any questions about our use or your personal information, please contact DEP's Chief Privacy Officer at depprivacyofficer@wv.gov.

RECEIVED
Office of Oil and Gas

DEC 20 2019

WV Department of
Environmental Protection

STATE OF WEST VIRGINIA
DEPARTMENT OF ENVIRONMENTAL PROTECTION, OFFICE OF OIL AND GAS
NOTICE OF INTENT TO DRILL

Pursuant to W. Va. Code § 22-6A-16(b), the Notice of Intent to Drill is only required if the notice requirements of W. Va. Code § 22-6A-10(a) have NOT been met or if the Notice of Intent to Drill requirement has NOT been waived in writing by the surface owner.

Notice Time Requirement: Notice shall be provided at least **TEN (10)** days prior to filing a permit application.

Date of Notice: 11/04/2019 **Date Permit Application Filed:** 11/19

Delivery method pursuant to West Virginia Code § 22-6A-16(b)

HAND DELIVERY CERTIFIED MAIL RETURN RECEIPT REQUESTED

Pursuant to W. Va. Code § 22-6A-16(b), at least ten days prior to filing a permit application, an operator shall, by certified mail return receipt requested or hand delivery, give the surface owner notice of its intent to enter upon the surface owner's land for the purpose of drilling a horizontal well: *Provided*, That notice given pursuant to subsection (a), section ten of this article satisfies the requirements of this subsection as of the date the notice was provided to the surface owner: *Provided, however*, That the notice requirements of this subsection may be waived in writing by the surface owner. The notice, if required, shall include the name, address, telephone number, and if available, facsimile number and electronic mail address of the operator and the operator's authorized representative.

Notice is hereby provided to the SURFACE OWNER(s):

Name: Charles and Jean Jamison Name: _____
Address: 90 Liberty St. Address: _____
Seville, OH 44273 _____

Notice is hereby given:

Pursuant to West Virginia Code § 22-6A-16(b), notice is hereby given that the undersigned well operator has an intent to enter upon the surface owner's land for the purpose of drilling a horizontal well on the tract of land as follows:

State: West Virginia UTM NAD 83 Easting: 533,597.563
County: Marshall Northing: 4,404,732.262
District: Liberty Public Road Access: Grapevine Ridge Drive
Quadrangle: Cameron Generally used farm name: Charles Jamison MSH
Watershed: Maggoty Run

This Notice Shall Include:

Pursuant to West Virginia Code § 22-6A-16(b), this notice shall include the name, address, telephone number, and if available, facsimile number and electronic mail address of the operator and the operator's authorized representative. Additional information related to horizontal drilling may be obtained from the Secretary, at the WV Department of Environmental Protection headquarters, located at 601 57th Street, SE, Charleston, WV 25304 (304-926-0450) or by visiting www.dep.wv.gov/oil-and-gas/pages/default.aspx.

Notice is hereby given by:

Well Operator: SWN Production Company, LLC Authorized Representative: Justin Booth
Address: 1300 Fort Pierpont Dr., Suite 201 Address: 1300 Fort Pierpont Dr., Suite 201
Morgantown, WV 26508 Morgantown, WV 26508
Telephone: 304-997-9816 Telephone: 304-997-9816
Email: Justin_Booth@swn.com Email: Justin_Booth@swn.com
Facsimile: 304-884-1691 Facsimile: 304-884-1691

Oil and Gas Privacy Notice:

The Office of Oil and Gas processes your personal information, such as name, address and telephone number, as part of our regulatory duties. Your personal information may be disclosed to other State agencies or third parties in the normal course of business or as needed to comply with statutory or regulatory requirements, including Freedom of Information Act requests. Our office will appropriately secure your personal information. If you have any questions about our use of your personal information, please contact DEP's Chief Privacy Officer at depprivacyofficer@wv.gov.

RECEIVED
Office of Oil and Gas

DEC 20 2019

WV Department of Environmental Protection

STATE OF WEST VIRGINIA
DEPARTMENT OF ENVIRONMENTAL PROTECTION, OFFICE OF OIL AND GAS
NOTICE OF PLANNED OPERATION

Notice Time Requirement: notice shall be provided no later than the **filing date of permit application.**

Date of Notice: 11/04/2019 **Date Permit Application Filed:** 11/19

Delivery method pursuant to West Virginia Code § 22-6A-16(c)

CERTIFIED MAIL
RETURN RECEIPT REQUESTED HAND DELIVERY

Pursuant to W. Va. Code § 22-6A-16(c), no later than the date for filing the permit application, an operator shall, by certified mail return receipt requested or hand delivery, give the surface owner whose land will be used for the drilling of a horizontal well notice of the planned operation. The notice required by this subsection shall include: (1) A copy of this code section; (2) The information required to be provided by subsection (b), section ten of this article to a surface owner whose land will be used in conjunction with the drilling of a horizontal well; and (3) A proposed surface use and compensation agreement containing an offer of compensation for damages to the surface affected by oil and gas operations to the extent the damages are compensable under article six-b of this chapter. (d) The notices required by this section shall be given to the surface owner at the address listed in the records of the sheriff at the time of notice.

Notice is hereby provided to the SURFACE OWNER(s)
(at the address listed in the records of the sheriff at the time of notice):

Name: Mitchell Zwick
Address: 911 Hillcrest Drive
St. Albans, WV 25177

Name: _____
Address: _____

Notice is hereby given:

Pursuant to West Virginia Code § 22-6A-16(c), notice is hereby given that the undersigned well operator has developed a planned operation on the surface owner’s land for the purpose of drilling a horizontal well on the tract of land as follows:

State: West Virginia UTM NAD 83 Easting: 533,597.563
County: Marshall Northing: 4,404,732.262
District: Liberty Public Road Access: Grapevine Ridge Drive
Quadrangle: Cameron Generally used farm name: Charles Jamison MSH
Watershed: Maggoty Run

This Notice Shall Include:

Pursuant to West Virginia Code § 22-6A-16(c), this notice shall include: (1) A copy of this code section; (2) The information required to be provided by **W. Va. Code § 22-6A-10(b)** to a surface owner whose land will be used in conjunction with the drilling of a horizontal well; and (3) A proposed surface use and compensation agreement containing an offer of compensation for damages to the surface affected by oil and gas operations to the extent the damages are compensable under article six-b of this chapter. Additional information related to horizontal drilling may be obtained from the Secretary, at the WV Department of Environmental Protection headquarters, located at 601 57th Street, SE, Charleston, WV 25304 (304-926-0450) or by visiting www.dep.wv.gov/oil-and-gas/pages/default.aspx.

Well Operator: SWN Production Company, LLC
Telephone: 304-997-9816
Email: Justin_Booth@swn.com

Address: 1300 Fort Pierpont Dr., Suite 201
Morgantown, WV 26508
Facsimile: 304-884-1691

Oil and Gas Privacy Notice:

The Office of Oil and Gas processes your personal information, such as name, address and telephone number, as part of our regulatory duties. Your personal information may be disclosed to other State agencies or third parties in the normal course of business or as needed to comply with statutory or regulatory requirements, including Freedom of Information Act requests. Our office will appropriately secure your personal information. If you have any questions about our use or your personal information, please contact DEP’s Chief Privacy Officer at depprivacyofficer@wv.gov.

RECEIVED
Office of Oil and Gas

DEC 20 2019

WV Department of
Environmental Protection

STATE OF WEST VIRGINIA
DEPARTMENT OF ENVIRONMENTAL PROTECTION, OFFICE OF OIL AND GAS
NOTICE OF PLANNED OPERATION

Notice Time Requirement: notice shall be provided no later than the **filing date of permit application.**

Date of Notice: 11/04/2019 **Date Permit Application Filed:** 11/19

Delivery method pursuant to West Virginia Code § 22-6A-16(c)

CERTIFIED MAIL HAND
RETURN RECEIPT REQUESTED DELIVERY

Pursuant to W. Va. Code § 22-6A-16(c), no later than the date for filing the permit application, an operator shall, by certified mail return receipt requested or hand delivery, give the surface owner whose land will be used for the drilling of a horizontal well notice of the planned operation. The notice required by this subsection shall include: (1) A copy of this code section; (2) The information required to be provided by subsection (b), section ten of this article to a surface owner whose land will be used in conjunction with the drilling of a horizontal well; and (3) A proposed surface use and compensation agreement containing an offer of compensation for damages to the surface affected by oil and gas operations to the extent the damages are compensable under article six-b of this chapter. (d) The notices required by this section shall be given to the surface owner at the address listed in the records of the sheriff at the time of notice.

Notice is hereby provided to the SURFACE OWNER(s)

(at the address listed in the records of the sheriff at the time of notice):

Name: Murray Energy Corp ATTN: Mason Smith Name: _____
Address: 46226 National Road Address: _____
St. Clairsville, OH 43950 _____

Notice is hereby given:

Pursuant to West Virginia Code § 22-6A-16(c), notice is hereby given that the undersigned well operator has developed a planned operation on the surface owner's land for the purpose of drilling a horizontal well on the tract of land as follows:

State:	<u>West Virginia</u>	UTM NAD 83	Easting:	<u>533,597.563</u>
County:	<u>Marshall</u>		Northing:	<u>4,404,732.262</u>
District:	<u>Liberty</u>	Public Road Access:	<u>Grapevine Ridge Drive</u>	
Quadrangle:	<u>Cameron</u>	Generally used farm name:	<u>Charles Jamison MSH</u>	
Watershed:	<u>Maggoty Run</u>			

This Notice Shall Include:

Pursuant to West Virginia Code § 22-6A-16(c), this notice shall include: (1) A copy of this code section; (2) The information required to be provided by **W. Va. Code § 22-6A-10(b)** to a surface owner whose land will be used in conjunction with the drilling of a horizontal well; and (3) A proposed surface use and compensation agreement containing an offer of compensation for damages to the surface affected by oil and gas operations to the extent the damages are compensable under article six-b of this chapter. Additional information related to horizontal drilling may be obtained from the Secretary, at the WV Department of Environmental Protection headquarters, located at 601 57th Street, SE, Charleston, WV 25304 (304-926-0450) or by visiting www.dep.wv.gov/oil-and-gas/pages/default.aspx.

Well Operator:	<u>SWN Production Company, LLC</u>	Address:	<u>1300 Fort Pierpont Dr., Suite 201</u>
Telephone:	<u>304-997-9816</u>		<u>Morgantown, WV 26508</u>
Email:	<u>Justin_Booth@swn.com</u>	Facsimile:	<u>304-884-1691</u>

Oil and Gas Privacy Notice:

The Office of Oil and Gas processes your personal information, such as name, address and telephone number, as part of our regulatory duties. Your personal information may be disclosed to other State agencies or third parties in the normal course of business or as needed to comply with statutory or regulatory requirements, including Freedom of Information Act requests. Our office will appropriately secure your personal information. If you have any questions about our use or your personal information, please contact DEP's Chief Privacy Officer at depprivacyofficer@wv.gov.

RECEIVED
Office of Oil and Gas

NOV 20 2019

WV Department of
Environmental Protection

STATE OF WEST VIRGINIA
DEPARTMENT OF ENVIRONMENTAL PROTECTION, OFFICE OF OIL AND GAS
NOTICE OF PLANNED OPERATION

Notice Time Requirement: notice shall be provided no later than the **filing date of permit application.**

Date of Notice: 11/04/2019 **Date Permit Application Filed:** 11/19

Delivery method pursuant to West Virginia Code § 22-6A-16(c)

- CERTIFIED MAIL HAND
RETURN RECEIPT REQUESTED DELIVERY

Pursuant to W. Va. Code § 22-6A-16(c), no later than the date for filing the permit application, an operator shall, by certified mail return receipt requested or hand delivery, give the surface owner whose land will be used for the drilling of a horizontal well notice of the planned operation. The notice required by this subsection shall include: (1) A copy of this code section; (2) The information required to be provided by subsection (b), section ten of this article to a surface owner whose land will be used in conjunction with the drilling of a horizontal well; and (3) A proposed surface use and compensation agreement containing an offer of compensation for damages to the surface affected by oil and gas operations to the extent the damages are compensable under article six-b of this chapter. (d) The notices required by this section shall be given to the surface owner at the address listed in the records of the sheriff at the time of notice.

Notice is hereby provided to the SURFACE OWNER(s)
(at the address listed in the records of the sheriff at the time of notice):

Name: <u>Ronnie E. Evans</u>	Name: _____
Address: <u>3780 Grapevine Ridge</u>	Address: _____
<u>Cameron, WV 26033</u>	_____

Notice is hereby given:

Pursuant to West Virginia Code § 22-6A-16(c), notice is hereby given that the undersigned well operator has developed a planned operation on the surface owner's land for the purpose of drilling a horizontal well on the tract of land as follows:

State: <u>West Virginia</u>	UTM NAD 83 Easting: <u>533,597.563</u>
County: <u>Marshall</u>	Northing: <u>4,404,732.262</u>
District: <u>Liberty</u>	Public Road Access: <u>Grapevine Ridge Drive</u>
Quadrangle: <u>Cameron</u>	Generally used farm name: <u>Charles Jamison MSH</u>
Watershed: <u>Maggoty Run</u>	

This Notice Shall Include:

Pursuant to West Virginia Code § 22-6A-16(c), this notice shall include: (1) A copy of this code section; (2) The information required to be provided by **W. Va. Code § 22-6A-10(b)** to a surface owner whose land will be used in conjunction with the drilling of a horizontal well; and (3) A proposed surface use and compensation agreement containing an offer of compensation for damages to the surface affected by oil and gas operations to the extent the damages are compensable under article six-b of this chapter. Additional information related to horizontal drilling may be obtained from the Secretary, at the WV Department of Environmental Protection headquarters, located at 601 57th Street, SE, Charleston, WV 25304 (304-926-0450) or by visiting www.dep.wv.gov/oil-and-gas/pages/default.aspx.

Well Operator: <u>SWN Production Company, LLC</u>	Address: <u>1300 Fort Pierpont Dr., Suite 201</u>
Telephone: <u>304-997-9816</u>	<u>Morgantown, WV 26508</u>
Email: <u>Justin_Booth@swn.com</u>	Facsimile: <u>304-884-1691</u>

Oil and Gas Privacy Notice:

The Office of Oil and Gas processes your personal information, such as name, address and telephone number, as part of our regulatory duties. Your personal information may be disclosed to other State agencies or third parties in the normal course of business or as needed to comply with statutory or regulatory requirements, including Freedom of Information Act requests. Our office will appropriately secure your personal information. If you have any questions about our use or your personal information, please contact DEP's Chief Privacy Officer at depprivacyofficer@wv.gov.

RECEIVED
Office of Oil and Gas

NOV 20 2019

WV DEPARTMENT OF ENVIRONMENTAL PROTECTION

**STATE OF WEST VIRGINIA
DEPARTMENT OF ENVIRONMENTAL PROTECTION, OFFICE OF OIL AND GAS
NOTICE OF PLANNED OPERATION**

Notice Time Requirement: notice shall be provided no later than the **filing date of permit application.**

Date of Notice: 11/04/2019 **Date Permit Application Filed:** 11/19

Delivery method pursuant to West Virginia Code § 22-6A-16(c)

- CERTIFIED MAIL HAND
- RETURN RECEIPT REQUESTED DELIVERY

Pursuant to W. Va. Code § 22-6A-16(c), no later than the date for filing the permit application, an operator shall, by certified mail return receipt requested or hand delivery, give the surface owner whose land will be used for the drilling of a horizontal well notice of the planned operation. The notice required by this subsection shall include: (1) A copy of this code section; (2) The information required to be provided by subsection (b), section ten of this article to a surface owner whose land will be used in conjunction with the drilling of a horizontal well; and (3) A proposed surface use and compensation agreement containing an offer of compensation for damages to the surface affected by oil and gas operations to the extent the damages are compensable under article six-b of this chapter. (d) The notices required by this section shall be given to the surface owner at the address listed in the records of the sheriff at the time of notice.

Notice is hereby provided to the SURFACE OWNER(s)

(at the address listed in the records of the sheriff at the time of notice):

Name: <u>Gail Zwick</u>	Name: _____
Address: <u>159 Edgington Lane # 15</u> <u>Wheeling, WV 26003</u>	Address: _____

Notice is hereby given:

Pursuant to West Virginia Code § 22-6A-16(c), notice is hereby given that the undersigned well operator has developed a planned operation on the surface owner's land for the purpose of drilling a horizontal well on the tract of land as follows:

State: <u>West Virginia</u>	UTM NAD 83	Easting: <u>533,597.563</u>
County: <u>Marshall</u>		Northing: <u>4,404,732.262</u>
District: <u>Liberty</u>	Public Road Access: <u>Grapevine Ridge Drive</u>	
Quadrangle: <u>Cameron</u>	Generally used farm name: <u>Charles Jamison MSH</u>	
Watershed: <u>Maggoty Run</u>		

This Notice Shall Include:

Pursuant to West Virginia Code § 22-6A-16(c), this notice shall include: (1) A copy of this code section; (2) The information required to be provided by **W. Va. Code § 22-6A-10(b)** to a surface owner whose land will be used in conjunction with the drilling of a horizontal well; and (3) A proposed surface use and compensation agreement containing an offer of compensation for damages to the surface affected by oil and gas operations to the extent the damages are compensable under article six-b of this chapter. Additional information related to horizontal drilling may be obtained from the Secretary, at the WV Department of Environmental Protection headquarters, located at 601 57th Street, SE, Charleston, WV 25304 (304-926-0450) or by visiting www.dep.wv.gov/oil-and-gas/pages/default.aspx.

Well Operator: <u>SWN Production Company, LLC</u>	Address: <u>1300 Fort Pierpont Dr., Suite 201</u>
Telephone: <u>304-997-9816</u>	<u>Morgantown, WV 26508</u>
Email: <u>Justin_Booth@swn.com</u>	Facsimile: <u>304-884-1691</u>

Oil and Gas Privacy Notice:

The Office of Oil and Gas processes your personal information, such as name, address and telephone number, as part of our regulatory duties. Your personal information may be disclosed to other State agencies or third parties in the normal course of business or as needed to comply with statutory or regulatory requirements, including Freedom of Information Act requests. Our office will appropriately secure your personal information. If you have any questions about our use or your personal information, please contact DEP's Chief Privacy Officer at depprivacyofficer@wv.gov.

RECEIVED
Office of Oil and Gas

NOV 20 2019

West Virginia
Department of Environmental Protection

**STATE OF WEST VIRGINIA
DEPARTMENT OF ENVIRONMENTAL PROTECTION, OFFICE OF OIL AND GAS
NOTICE OF PLANNED OPERATION**

Notice Time Requirement: notice shall be provided no later than the filing date of permit application.

Date of Notice: 11/04/2019 **Date Permit Application Filed:** 10/19

Delivery method pursuant to West Virginia Code § 22-6A-16(c)

- CERTIFIED MAIL HAND
 RETURN RECEIPT REQUESTED DELIVERY

Pursuant to W. Va. Code § 22-6A-16(c), no later than the date for filing the permit application, an operator shall, by certified mail return receipt requested or hand delivery, give the surface owner whose land will be used for the drilling of a horizontal well notice of the planned operation. The notice required by this subsection shall include: (1) A copy of this code section; (2) The information required to be provided by subsection (b), section ten of this article to a surface owner whose land will be used in conjunction with the drilling of a horizontal well; and (3) A proposed surface use and compensation agreement containing an offer of compensation for damages to the surface affected by oil and gas operations to the extent the damages are compensable under article six-b of this chapter. (d) The notices required by this section shall be given to the surface owner at the address listed in the records of the sheriff at the time of notice.

Notice is hereby provided to the SURFACE OWNER(s)
(at the address listed in the records of the sheriff at the time of notice):

Name: Charles and Jean Jamison
Address: 90 Liberty St.
Seville, OH 44273

Name: _____
Address: _____

Notice is hereby given:

Pursuant to West Virginia Code § 22-6A-16(c), notice is hereby given that the undersigned well operator has developed a planned operation on the surface owner's land for the purpose of drilling a horizontal well on the tract of land as follows:

State:	<u>West Virginia</u>	UTM NAD 83	Easting:	<u>533,597,563</u>
County:	<u>Marshall</u>		Northing:	<u>4,404,732,262</u>
District:	<u>Liberty</u>	Public Road Access:	<u>Grapevine Ridge Drive</u>	
Quadrangle:	<u>Cameron</u>	Generally used farm name:	<u>Charles Jamison MSH</u>	
Watershed:	<u>Maggoty Run</u>			

This Notice Shall Include:

Pursuant to West Virginia Code § 22-6A-16(c), this notice shall include: (1) A copy of this code section; (2) The information required to be provided by W. Va. Code § 22-6A-10(b) to a surface owner whose land will be used in conjunction with the drilling of a horizontal well; and (3) A proposed surface use and compensation agreement containing an offer of compensation for damages to the surface affected by oil and gas operations to the extent the damages are compensable under article six-b of this chapter. Additional information related to horizontal drilling may be obtained from the Secretary, at the WV Department of Environmental Protection headquarters, located at 601 57th Street, SE, Charleston, WV 25304 (304-926-0450) or by visiting www.dep.wv.gov/oil-and-gas/pages/default.aspx.

Well Operator: SWN Production Company, LLC
Telephone: 304-997-9816
Email: Justin_Booth@swn.com

Address: 1300 Fort Pierpont Dr., Suite 201
Morgantown, WV 26508
Facsimile: 304-884-1691

Oil and Gas Privacy Notice:

The Office of Oil and Gas processes your personal information, such as name, address and telephone number, as part of our regulatory duties. Your personal information may be disclosed to other State agencies or third parties in the normal course of business or as needed to comply with statutory or regulatory requirements, including Freedom of Information Act requests. Our office will appropriately secure your personal information. If you have any questions about our use or your personal information, please contact DEP's Chief Privacy Officer at depprivacyofficer@wv.gov.

RECEIVED
Office of Oil and Gas

NOV 04 2019

WV DEPARTMENT OF ENVIRONMENTAL PROTECTION



WEST VIRGINIA DEPARTMENT OF TRANSPORTATION

Division of Highways

1900 Kanawha Boulevard East • Building Five • Room 110
Charleston, West Virginia 25305-0430 • (304) 558-3505

Byrd E. White, III
Secretary of Transportation

May 22, 2019

Jimmy Wriston, P. E.
Deputy Secretary/
Acting Commissioner

James A. Martin, Chief
Office of Oil and Gas
Department of Environmental Protection
601 57th Street, SE
Charleston, WV 25304

Subject: DOH Permit for the Charles Jamison Pad, Marshall County
Charles Jamison MSH 10H Well site

Dear Mr. Martin,

This well site will be accessed from a DOH permit #06-2018-0459 issued to Southwestern Energy for access to the State Road for a well site located off of Ohio County Route 25/1 SLS.

This operator is in compliance with §22-6A-20 of the WV Code. Operator has signed a STATEWIDE OIL AND GAS ROAD MAINTENANCE BONDING AGREEMENT and provided the required Bond. This operator is currently in compliance with the DOH OIL AND GAS POLICY dated October 1, 2018.

Very Truly Yours,

Gary K. Clayton, P.E.
Regional Maintenance Engineer
Central Office O&G Coordinator

RECEIVED
Office of Oil and Gas

DEC 20 2019

WV
of
Environ
ion

Cc: Brittany Woody
Southwestern Energy
CH, OM, D-6
File

Product Name	Product Use	Chemical Name	CAS Number
AI-303 (U.S. Well Services)	Mixture	Ethylene glycol	107-21-1
		Cinnamaldehyde	104-55-2
		Butyl cellosolve	111-76-2
		Formic acid	64-18-6
		Polyether	Proprietary
		Acetophenone, thiourea, formaldehyde polymer	68527-49-1
AP ONE (U.S. Well Services)	Breaker	Ammonium persulfate	7727-54-0
Bactron K-139 (Champion Technologies)	Biocide	Glutaraldehyde	111-30-8
		Quaternary Ammonium Compounds, Benzyl-C12-16-Alkyldimethyl, Chlorides	68424-85-1
		Ethanol	64-17-5
Bactron K-219 (Champion Technologies)	Biocide	Methanol	67-56-1
		Quaternary Ammonium Compounds, Benzyl-C12-16-Alkyldimethyl, Chlorides	68424-85-1
CarboNRT	Tracer	Ceramic Proppant	66402-68-4
EC6486A (Nalco Champion)	Scale Inhibitor	Amine Triphosphate	Proprietary
		Ethylene Glycol	107-21-1
EC6734A (Champion Technologies)	Biocide	Hydrogen Peroxide	7722-84-1
		Acetic Acid	64-19-7
		Peroxyacetic Acid	79-21-0
Econo-CI200 (SWN Well Services)	Corrosion Inhibitor	Methanol	67-56-1
		Oxyalkylated fatty acid	68951-67-7
		Fatty acids	61790-12-3
		Modified thiourea polymer	68527-49-1
		Water	7732-18-5
		Hydrochloric acid	7647-01-0
		Potassium acetate	127-08-2
Ecopol-FEAC (SWN Well Services)	Iron Control	Formaldehyde	50-00-0
		Acetic Acid	64-19-7
		Citric Acid	77-92-9
		Water	7732-18-5
FDP-S1176-15 (Halliburton)	Friction Reducer	Polyacrylate	Proprietary
		Hydrotreated light petroleum distillate	64742-47-8
FLOJET DR900 LPP (SWN Well Services)	Friction Reducer	Distillates (petroleum) hydrotreated light	64674-47-8
		Ethylene Glycol	107-21-1
		Alcohols, C12-16, Exoxylated propoxylated	68213-24-1
		Fatty Alcohols ethoxylated	Proprietary
		Water	7732-18-5
FLOJET DRP 1130X (SWN Well Services)	Friction Reducer	Proprietary	Proprietary
FR-76 (Halliburton)	Friction Reducer	Hydrotreated light petroleum distillate	64742-47-8
		Inorganic Salt	Proprietary
GYPTRON T-390 (Champion Technologies)	Scale Inhibitor	Methanol	67-56-1
		Nonylphenol Ethoxylate	Proprietary
HAI-150E (Halliburton)	Corrosion Inhibitor	No hazardous substance	N/A
HCL (SWN Well Services)	Hydrochloric Acid	Hydrochloric Acid	7647-01-0
		Water	7732-18-5
LP-65 MC (Halliburton)	Scale Inhibitor	Organic phosphonate	Proprietary
		Ammonium Chloride	12125-02-9
OPTI-FLEX (U.S. Well Services)	Viscosifying Agent	Distillates, petroleum, hydrotreated light	64742-47-8
Plexslick 930	Friction Reducer	Copolymer of 2-propenamide	Proprietary
		Hydrotreated Distillate	64742-47-8
		Sodium Chloride	7647-14-5
		Alcohols, C12-16, Exoxylated	68551-12-2
		Oleic Acid Diethanolamide	93-83-4
Plexslick 953	Friction Reducer	Ammonium Chloride	12125-02-9
		Petroleum Distillate	64742-47-8
		Sodium Chloride	7647-14-5
		N,N-bis (2-hydroxyethyl) oleamide	93-83-4
Plexslick 957	Friction Reducer	Petroleum Distillate	64742-47-8
		Ammonium Chloride	12125-02-9
		Oleic Acid Diethanolamide	93-83-4
		Alcohols, C12-16, Exoxylated	68551-12-2
		Water	7732-15-5
WFRA-2000 (U.S. Well Services)	Anionic Friction Reducer	Hydrotreated light distillate (petroleum)	64742-47-8
		Propenoic acid, polymer with propenamide	9003-06-9
Plexaid 655 NM	Scale Inhibitor	Diethylenetriamine penta (methylene phosphonic acid)	15827-30-8
Plexslick 922	no data available	Copolymer of 2-propenamide	69418-26-4
		Distillates (petroleum), hydrotreated light	64742-47-8
		Ammonium chloride ((NH4)Cl)	12125-02-9
		Oleic Acid Diethanolamide	93-83-4
Tolcide PSSDA	Biocidal product	Tetrakis (hydroxymethyl) phosphonium sulphate	55566-30-8
		Acrylic acid terpolymer containing carboxylate phosphonate and sulfonate groups	397256-50-7

JAMISON DRILL PAD DRILL PAD SITE PLAN SWN PRODUCTION COMPANY, LLC

LAT./LONG: N 39.793506° W -80.608194°
(APPROXIMATE CENTER OF PROJECT)

LOCAL EMERGENCY SERVICES		
	NAME	TELEPHONE NO.
AMBULANCE		911
HOSPITAL EMERGENCY ROOM	OHIO VALLEY MEDICAL CENTER	(804) 234-0123
FIRE DEPARTMENT		911
POLICE DEPARTMENT		911
POISON CONTROL CENTER	WEST VIRGINIA POISON CENTER	(800) 222-1222

FLOOD PLAIN CONDITIONS		
DO SITE CONSTRUCTION ACTIVITIES TAKE PLACE IN FLOODPLAIN		NO
PERMIT NEEDED FROM COUNTY FLOODPLAIN COORDINATOR		NO
HEC-RAS STUDY COMPLETED		N/A
FLOODPLAIN SHOWN ON DRAWINGS		N/A
FIRM MAP NUMBER(S) FOR SITE	54251CQ200E	
ACREAGE OF CONSTRUCTION IN FLOODPLAIN	0.00 AC	

PROJECT OWNER/APPLICANT
SOUTHWESTERN ENERGY COMPANY
16000 ENERGY DRIVE
SPRING, TX 77389-4954
PH: (281) 618-2723
CONTACT: STEVE VAN HOOK

PROJECT OWNER/APPLICANT
WVDOH
DISTRICT SIX
PH: (304) 843-0206
CONTACT: DISTRICT ENGINEER
GUS SUZWARD

CIVIL ENGINEER
CIVIL & ENVIRONMENTAL
CONSULTANTS, INC.
600 MARKETPLACE AVENUE SUITE 200
BRIDGEPORT, WV 26330
PH: (304) 933-3119
CONTACT: JOSEPH D. ROBINSON, P.E.

SPILL HOTLINE
WEST VIRGINIA DEPARTMENT OF
ENVIRONMENTAL PROTECTION (WVDEP)
PH: (800) 642-3074

NATIONAL RESPONSE CENTER
PH: (800) 424-6882



SHEET INDEX		
1. COVER SHEET	18. PROFILES AND SECTIONS	
2. GENERAL NOTES	17. PROFILES AND SECTIONS	
3. MASTER LEGEND	16. PROFILES AND SECTIONS	
4. MATERIAL QUANTITIES	15. PROFILES AND SECTIONS	
5. SITE SAFETY PLAN	14. PROFILES AND SECTIONS	
6. SITE SAFETY PLAN	21. PROFILES AND SECTIONS	
7. EXISTING CONDITIONS	22. DETAILS	
8. BOSPACH	23. DETAILS	
9. EROSION & SEDIMENT CONTROL PLAN	24. DETAILS	
10. EROSION & SEDIMENT CONTROL PLAN	25. DETAILS	
11. EROSION & SEDIMENT CONTROL PLAN	26. DETAILS	
12. SITE PLAN	27. RECLAMATION PLAN	
13. SITE PLAN	28. RECLAMATION PLAN	
14. SITE PLAN	29. RECLAMATION PLAN	
15. PROFILES AND SECTIONS		

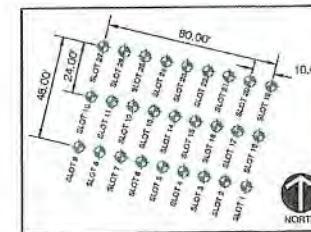
LOCATION COORDINATES				
SITE LOCATIONS	WV83-NF (NORTH ZONE)		UTM83-17	
	LATITUDE	LONGITUDE	NORTHING	EASTING
MAIN ACCESS ROAD ENTRANCE	39.765520	-80.609105	4405137.4257	539526.9756
CENTROID OF WELL PAD	39.791942	-80.607584	4404738.8197	539598.0392
CENTER OF PRODUCTION PAD	39.792781	-80.608056	4404836.7930	539557.1693

WETLAND/IMPACTS (SF/AC)			
WETLAND IMPACT AND CAUSE	AREA (SF/AC)	CONSTRUCTION DISTURBANCE DESCRIPTION	
WETLAND B	535.00	0.012	TOPSOIL/STRIPPING PILE 1
TOTAL:	535.00	0.012	

GRADING VOLUMES			
DESCRIPTION	CUT (CY)	FILL (CY)	NET (CY)
MAIN ACCESS ROAD	1,498	28,769	-28,274
COUNTY ROAD IMPROVEMENT	5,284	9,719	-4,431
DRILL PAD	73,157	20,876	52,281
PRODUCTION PAD	3,299	20,876	-17,577
STAGING PAD	851	2,111	-1,260
SPOIL-1	0	828	-828
TOTAL	85,088	83,979	1,109
TOPSOIL / STRIPPING (20% SWELL - 15,462 C.Y.)			12,885 C.Y.
TOTAL EXCAVATION	85,088	86,802	0

LIMITS OF DISTURBANCE PARCEL BREAK UPS - JAMISON WELL PAD					
MARSHALL COUNTY, WEST VIRGINIA					
OWNER	TM-PARCEL	DEED-PAGE	TOTAL ACRES	TYPE OF DISTURBANCE	ACERAGE
JAMISON CHARLES & JEAN	7-6	660-313	97.20	MAIN ACCESS ROAD	4.34
				STAGING AREA	0.85
				PRODUCTION PAD	2.91
				DRILL PAD	5.54
				TOPSOIL/STRIPPING PILE 1	2.27
				SPOIL PILE 1	0.30
			PARCEL TOTAL	16.21	
ZWICK GAIL - LIFE	7-12	652-350	27.00	DRILL PAD	0.93
				PARCEL TOTAL	0.93
			TOTAL	16.54	

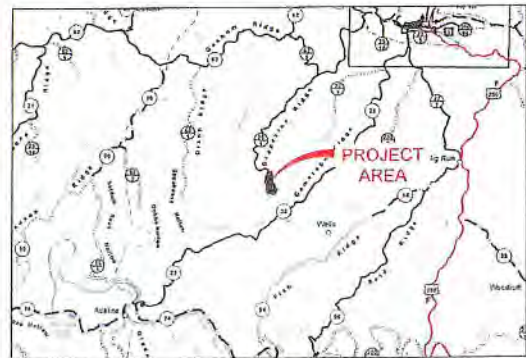
L.O.D. AREAS	
DESCRIPTION	ACRES
MAIN ACCESS ROAD	4.34
STAGING AREA	0.85
PRODUCTION PAD	2.91
DRILL PAD	5.57
TOPSOIL/STRIPPING PILE 1	2.27
SPOIL PILE 1	0.30
TOTAL	16.54
WOODED	6.93



WELL RESTRICTIONS CHECKLIST (HORIZONTAL BA WELL)	
AT LEAST 100 FEET FROM PAD AND LOD (INCLUDING ANY EAS CONTROL FEATURE) TO ANY PERENNIAL STREAM, LAKE, POND, RESERVOIR OR WETLAND:	YES
AT LEAST 300 FEET FROM PAD AND LOD (INCLUDING ANY EAS CONTROL FEATURE) TO ANY NATURALLY PRODUCING TRIBUTARY STREAM:	YES
AT LEAST 100 FEET FROM PAD AND LOD (INCLUDING ANY EAS CONTROL FEATURE) TO ANY CROPLAND, WETLAND OR FLEET WATER SUPPLY:	YES
AT LEAST 200 FEET FROM AN EXISTING WATER WELL OR DEVELOPED SPRING TO WELL BEING DRILLED:	YES
AT LEAST 605 FEET FROM AN OCCUPIED DWELLING STRUCTURE TO CENTER OF PAD:	YES
AT LEAST 605 FEET FROM AGRICULTURAL BUILDINGS LARGER THAN 4500 SQUARE FEET TO THE CENTER OF THE PAD:	YES

APPROVED WVDEP OOG
9/12/2018

LOCATION MAP
CAMERON USGS 7.5' QUAD
SCALE IN FEET
1 INCH = 1000 FEET



VICINITY MAP
MARSHALL COUNTY MAP
SCALE IN FEET
1 INCH = 1 MILE

PLAN REPRODUCTION WARNING
THE PLANS HAVE BEEN CREATED ON ANSI D (24" X 36") 8-SHEETS FOR REDUCTIONS, REFER TO GRAPHIC SCALE.
THE PLANS HAVE BEEN CREATED FOR FULL COLOR PLOTTING. ANY SET OF THE PLANS THAT IS NOT PLOTTED IN FULL COLOR SHALL NOT BE CONSIDERED ADEQUATE FOR CONSTRUCTION PURPOSES.
WARNING INFORMATION MAY BE LOST IN COPYING AND/OR GRAY SCALE PLOTTING.

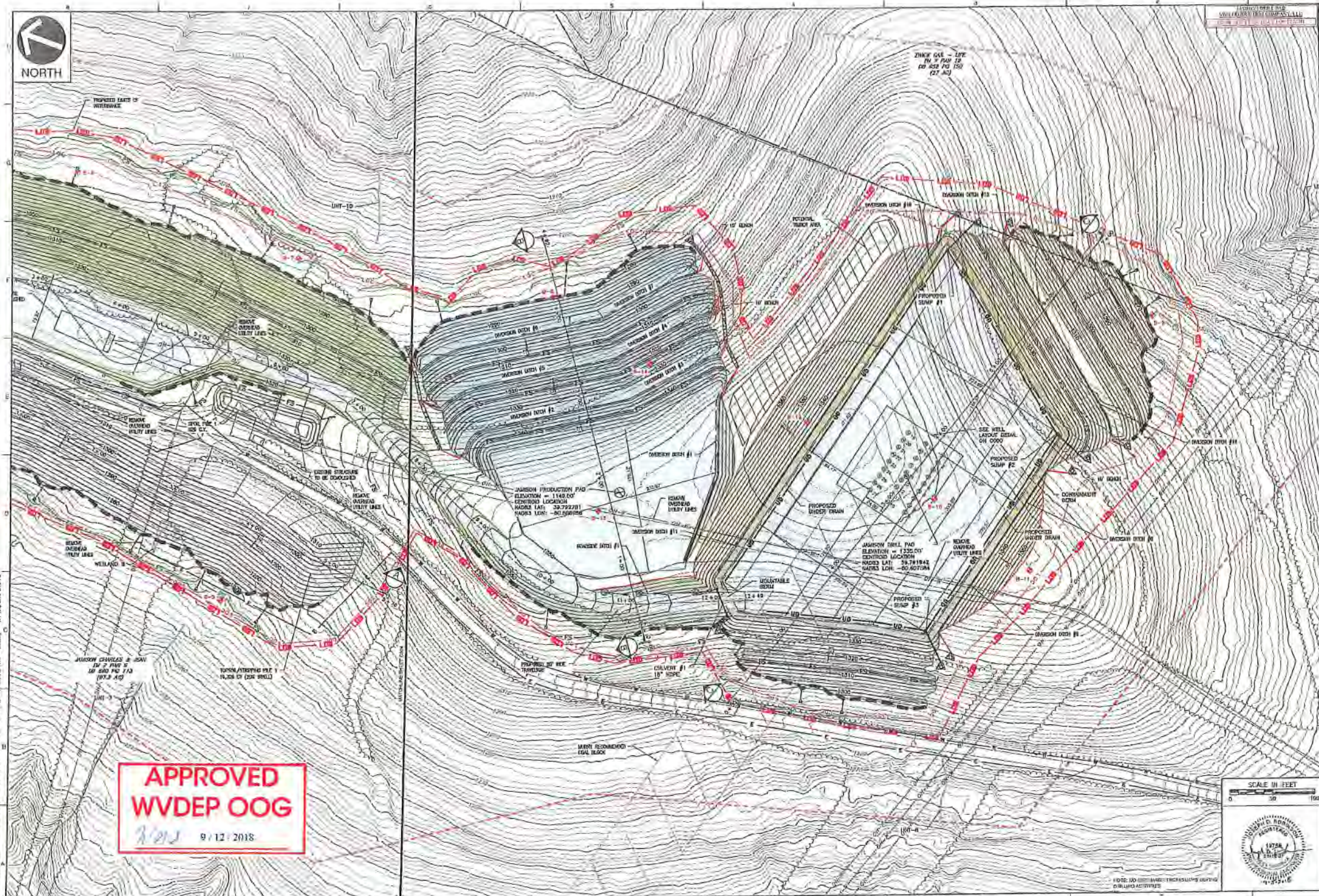
WEST VIRGINIA CALL BEFORE YOU DIG!
WEST VIRGINIA STATE LAW REQUIRES THAT YOU CALL TWO BUSINESS DAYS BEFORE YOU DIG IN THE STATE OF WEST VIRGINIA. IT'S THE LAW!

Civil & Environmental Consultants, Inc.
600 Marketplace Ave - Suite 200 - Bridgeport, WV 26330
Ph: 304.333.3119 - Fax: 304.933.3327
www.cecp.com

SWN PRODUCTION COMPANY, LLC
JAMISON DRILL PAD
LIBERTY DISTRICT
MARSHALL CO, WEST VIRGINIA

COVER SHEET
DATE: JUNE 2018 (ISSUANCE)
SCALE: AS SHOWN (AS SHOWN)
PROJECT NO: 177-246
APPROVED BY: JDR
DRAWING NO: **C000**
SHEET 1 OF 29





APPROVED
WVDEP OOG

8/2018 9/12/2018

UNITS: FEET AND INCHES
SCALE: 1" = 40'

SCALE IN FEET
0 30 60 90 120 150



NO.	DATE	BY	DESCRIPTION

CEC

Civil & Environmental Consultants, Inc.
 600 Marketplace Ave. - Suite 400 - Bridgeport, WV 26300
 PH: 304.333.2119 FAX: 304.333.3327
 WWW.CEC-CV.COM

SWN PRODUCTION COMPANY, LLC
JAMISON DRILL PAD
LIBERTY DISTRICT
MARSHALL CO, WEST VIRGINIA

SITE PLAN

DATE:	JUNE 2018	DRAWN BY:	AKG
DATE:	AS SHOWN	CHECKED BY:	ZMD
PROJECT NO.:	1774-004	APPROVED BY:	JDR

C305
SHEET 1A OF 25

NOTE: ALL DIMENSIONS UNLESS OTHERWISE SPECIFIED

JAMISON DRILL PAD DRILL PAD SITE PLAN SWN PRODUCTION COMPANY, LLC

6/14/18

LAT./LONG: N 39.793506° W -80.608194°
(APPROXIMATE CENTER OF PROJECT)

SHEET INDEX	
1. COVER SHEET	16. PROFILES AND SECTIONS
2. MASTER LEGEND	16. PROFILES AND SECTIONS
3. GENERAL NOTES	17. PROFILES AND SECTIONS
4. MATERIAL QUANTITIES	18. PROFILES AND SECTIONS
5. EXISTING CONDITIONS	19. PROFILES AND SECTIONS
6. ISOPACH	20. DETAILS
7. EROSION & SEDIMENT CONTROL PLAN	21. DETAILS
8. EROSION & SEDIMENT CONTROL PLAN	22. DETAILS
9. EROSION & SEDIMENT CONTROL PLAN	23. DETAILS
10. SITE PLAN	24. DETAILS
11. SITE PLAN	25. RECLAMATION PLAN
12. SITE PLAN	26. RECLAMATION PLAN
13. PROFILES AND SECTIONS	27. RECLAMATION PLAN
14. PROFILES AND SECTIONS	

LOCAL EMERGENCY SERVICES		
NAME	TELEPHONE NO.	
AMBULANCE	911	
HOSPITAL EMERGENCY ROOM	CLIO VALLEY MEDICAL CENTER (304) 294-0123	
FIRE DEPARTMENT	911	
POLICE DEPARTMENT	911	
POISON CONTROL CENTER	WEST VIRGINIA POISON CENTER (800) 222-1222	

SITE LOCATIONS	WV83-NF (NORTH ZONE)		UTM83-17	
	LATITUDE	LONGITUDE	NORTHING	EASTING
MAIN ACCESS ROAD ENTRANCE	39.765520	-80.609105	4205137.4297	593526.9756
CENTROID OF WELL PAD	39.791942	-80.607584	4204738.8197	593599.0332
CENTER OF PRODUCTION PAD	39.792781	-80.608056	4204856.7936	593597.1633

FLOOD PLAN CONDITIONS	
DO SITE CONSTRUCTION ACTIVITIES TAKE PLACE IN FLOODPLAIN:	NO
PERMIT NEEDED FROM COUNTY FLOODPLAIN COORDINATOR:	NO
REG-RAS STUDY COMPLETED:	N/A
FLOODPLAIN SHOWN ON DRAWINGS:	NO
FIRM MAP NUMBER(S) FOR SITE:	NO
ACREAGE OF CONSTRUCTION IN FLOODPLAIN:	0.00 AC



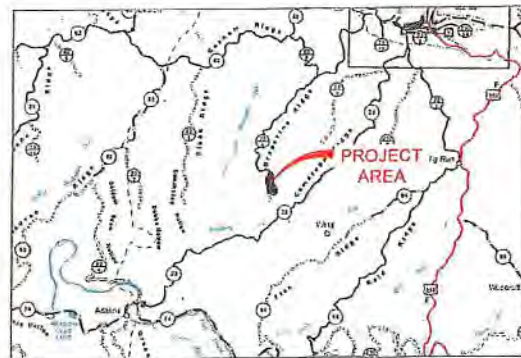
WETLAND IMPACTS (SF/AC)			
WETLAND IMPACT AND CAUSE	AREA (SF/AC)	CONSTRUCTION DISTURBANCE DESCRIPTION	
WETLAND B	585.00	0.012	TOPSOIL/STRIPPING PILE 1
TOTAL:	585.00	0.012	

GRADING VOLUMES			
DESCRIPTION	CUT (CY)	FILL (CY)	NET (CY)
MAIN ACCESS ROAD	1,458	29,769	-28,311
COUNTY ROAD IMPROVEMENT	5,284	9,715	-4,431
DRILL PAD	73,157	20,876	52,281
PRODUCTION PAD	3,259	20,878	-17,619
STAGING PAD	801	2,411	-1,610
SPOIL-1	0	629	-629
TOTAL	83,859	83,887	0
TOPSOIL / STRIPPING (20% SWELL - 15,462 C.Y.)		12,885 C.Y.	
TOTAL EXCAVATION	85,812	86,812	0

PROJECT OWNER/APPLICANT: SWN
SOUTHWESTERN ENERGY COMPANY
1600 ENERGY DRIVE
SPRING, TX 77389-4954
PH: (281) 618-2723
CONTACT: STEVE VAH HOOK

CIVIL ENGINEER: WEST VIRGINIA DEPARTMENT OF ENVIRONMENTAL PROTECTION (WVDEP)
PH: (800) 842-0074
NATIONAL RESPONSE CENTER
PH: (800) 424-8302

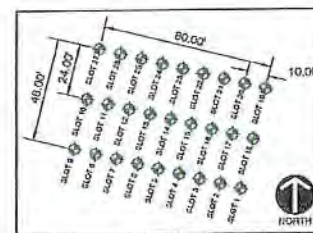
LOCATION MAP
CAMERON USGS 7.5' QUAD
SCALE IN FEET
1 INCH = 1000 FEET



VICINITY MAP
MARSHALL COUNTY ROAD MAP
SCALE IN FEET
1 INCH = 1 MILE

LIMITS OF DISTURBANCE PARCEL BREAK UPS - JAMISON WELL PAD MARSHALL COUNTY, WEST VIRGINIA					
OWNER	TRM-PARCEL	DEED-PAGE	TOTAL ACRES	TYPE OF DISTURBANCE	ACERAGE
JAMISON CHARLES & JEAN	7-6	660-113	97.20	MAIN ACCESS ROAD	4.34
				STAGING AREA	0.85
				PRODUCTION PAD	2.91
				DRILL PAD	5.54
				TOPSOIL/STRIPPING PILE 1	2.27
				SPOIL PILE 1	0.30
				PARCEL TOTAL	16.21
ZWICK GAIL - LIFE	7-12	652-159	27.03	DRILL PAD	0.83
				PARCEL TOTAL	0.83
				TOTAL	16.54

L.O.D. AREAS	
DESCRIPTION	ACRES
MAIN ACCESS ROAD	4.34
STAGING AREA	0.85
PRODUCTION PAD	2.91
DRILL PAD	5.87
TOPSOIL/STRIPPING PILE 1	2.27
SPOIL PILE 1	0.30
TOTAL	16.54
WOODD	6.96



WELL HEAD LAYOUT
NOT TO SCALE

WELL RESTRICTIONS CHECKLIST (HORIZONTAL BA WELL)	
AT LEAST 100 FEET FROM PAD AND LOD (INCLUDING ANY EAS CONTROL FEATURES) TO ANY PERENNIAL STREAM, LAKE, POND, RESERVOIR OR WETLAND.	YES
AT LEAST 200 FEET FROM PAD AND LOD (INCLUDING ANY EAS CONTROL FEATURES) TO ANY NATURALLY OCCURRING TROUT STREAM.	YES
AT LEAST 1000 FEET FROM PAD AND LOD (INCLUDING ANY EAS CONTROL FEATURES) TO ANY DRINKING WATER INTAKE OR PUBLIC WATER SUPPLY.	YES
AT LEAST 350 FEET FROM AN EXISTING WATER WELL OR DEVELOPED SPRING TO WELL BEING DRILLED.	YES
AT LEAST 100 FEET FROM AN OCCUPIED DWELLING STRUCTURE TO CENTER OF PAD.	YES
AT LEAST 600 FEET FROM AGRICULTURAL BUILDINGS LARGER THAN 600 SQUARE FEET TO THE CENTER OF THE PAD.	YES

PLAN REPRODUCTION WARNING
THIS PLAN HAS BEEN CREATED ON A11X17 (24" X 36") SHEETS. FOR REDUCTIONS, REFER TO GRAPHIC SCALE.
THIS PLAN HAS BEEN CREATED FOR FULL COLOR PLOTTING. ANY SET OF THE PLAN THAT IS NOT PLOTTED IN FULL COLOR SHALL NOT BE CONSIDERED ADEQUATE FOR CONSTRUCTION PURPOSES.
WARNING: INFORMATION MAY BE LOST IN COPIES AND/OR GRAY SCALE PLOTTING.

WEST VIRGINIA!
CALL BEFORE YOU DIG!
WEST VIRGINIA STATE LAW REQUIRES THAT YOU CALL TWO BUSINESS DAYS BEFORE YOU DIG IN THE STATE OF WEST VIRGINIA. IT'S THE LAW!



NO.	DATE	REVISION RECORD

Civil & Environmental Consultants, Inc.
600 Marketplace Ave. - Suite 200 - Bridgeport, WV 26330
PH: 304-933-3119 - 855-498-8539 - Fax: 304-933-3337
www.civilinc.com

**SWN PRODUCTION COMPANY, LLC
JAMISON DRILL PAD
LIBERTY DISTRICT
MARSHALL CO, WEST VIRGINIA**

COVER SHEET

DATE: JUNE 2018
DRAWN BY: NGS
CHECKED BY: JWD
PROJECT NO: 173-106 (REV)
GRAPHIC NO: C000
SHEET 1 OF 27