



west virginia department of environmental protection

Office of Oil and Gas
601 57th Street, S.E.
Charleston, WV 25304
(304) 926-0450
fax: (304) 926-0452

Austin Caperton, Cabinet Secretary
www.dep.wv.gov

Friday, September 25, 2020
WELL WORK PERMIT
Horizontal 6A / New Drill

TUG HILL OPERATING, LLC
380 SOUTHPOINTE BOULEVARD, PLAZA II
SUITE 200
CANONSBURG, PA 15317

Re: Permit approval for MCMASTERS N-13HU
47-051-02332-00-00

This well work permit is evidence of permission granted to perform the specified well work at the location described on the attached pages and located on the attached plat, subject to the provisions of Chapter 22 of the West Virginia Code of 1931, as amended, and all rules and regulations promulgated thereunder, and to any additional specific conditions and provisions outlined in the pages attached hereto. Notification shall be given by the operator to the Oil and Gas Inspector at least 24 hours prior to the construction of roads, locations, and/or pits for any permitted work. In addition, the well operator shall notify the same inspector 24 hours before any actual well work is commenced and prior to running and cementing casing. Spills or emergency discharges must be promptly reported by the operator to 1-800-642-3074 and to the Oil and Gas Inspector.

Please be advised that form WR-35, Well Operators Report of Well Work is to be submitted to this office within 90 days of completion of permitted well work, as should form WR-34 Discharge Monitoring Report within 30 days of discharge of pits, if applicable. Failure to abide by all statutory and regulatory provisions governing all duties and operations hereunder may result in suspension or revocation of this permit and, in addition, may result in civil and/or criminal penalties being imposed upon the operators.

Per 35 CSR 4-5.2.g this permit will expire in two (2) years from the issue date unless permitted well work is commenced. If there are any questions, please feel free to contact me at (304) 926- 0450.

James A. Martin
Chief

Operator's Well Number: MCMASTERS N-13HU
Farm Name: ROBERT. L. SHIELDS
U.S. WELL NUMBER: 47-051-02332-00-00
Horizontal 6A New Drill
Date Issued: 9/25/2020

PERMIT CONDITIONS

4705102332

West Virginia Code § 22-6A-8(d) allows the Office of Oil and Gas to place specific conditions upon this permit. Permit conditions have the same effect as law. Failure to adhere to the specified permit conditions may result in enforcement action.

CONDITIONS

1. This proposed activity may require permit coverage from the United States Army Corps of Engineers (USACE). Through this permit, you are hereby being advised to consult with USACE regarding this proposed activity.
2. If the operator encounters an unanticipated void, or an anticipated void at an unanticipated depth, the operator shall notify the inspector within 24 hours. Modifications to the casing program may be necessary to comply with W. Va. Code § 22-6A-5a (12), which requires drilling to a minimum depth of thirty feet below the bottom of the void, and installing a minimum of twenty (20) feet of casing. Under no circumstance should the operator drill more than one hundred (100) feet below the bottom of the void or install less than twenty (20) feet of casing below the bottom of the void.
3. When compacting fills, each lift before compaction shall not be more than 12 inches in height, and the moisture content of the fill material shall be within limits as determined by the Standard Proctor Density test of the actual soils used in specific engineered fill, ASTM D698, Standard Test Method for Laboratory Compaction Characteristics of Soil Using Standard Effort, to achieve 95 % compaction of the optimum density. Each lift shall be tested for compaction, with a minimum of two tests per lift per acre of fill. All test results shall be maintained on site and available for review.
4. Operator shall install signage per § 22-6A-8g (6) (B) at all source water locations included in their approved water management plan within 24 hours of water management plan activation.
5. Oil and gas water supply wells will be registered with the Office of Oil and Gas and all such wells will be constructed and plugged in accordance with the standards of the Bureau for Public Health set forth in its Legislative rule entitled *Water Well Regulations*, 64 C.S.R. 19. Operator is to contact the Bureau of Public Health regarding permit requirements. In lieu of plugging, the operator may transfer the well to the surface owner upon agreement of the parties. All drinking water wells within fifteen hundred feet of the water supply well shall be flow tested by the operator upon request of the drinking well owner prior to operating the water supply well.
6. Pursuant to the requirements pertaining to the sampling of domestic water supply wells/springs the operator shall, no later than thirty (30) days after receipt of analytical data provide a written copy to the Chief and any of the users who may have requested such analyses.
7. 24 hours prior to the initiation of the completion process the operator shall notify the Chief or his designee.
8. During the completion process the operator shall monitor annular pressures and report any anomaly noticed to the chief or his designee immediately.
9. If any explosion or other accident causing loss of life or serious personal injury occurs in or about a well or well work on a well, the well operator or its contractor shall give notice, stating the particulars of the explosion or accident, to the oil and gas inspector and the Chief, within 24 hours of said accident.
10. During the casing and cementing process, in the event cement does not return to the surface, the oil and gas inspector shall be notified within 24 hours.

API Number: _____

PERMIT CONDITIONS 4705102332

11. The operator shall provide to the Office of Oil and Gas the dates of each of the following within 30 days of their occurrence: completion of construction of the well pad, commencement of drilling, cessation of drilling, completion of any other permitted well work, and completion of the well. Such notice shall be provided by sending an email to DEPOOGNotify@wv.gov.



west virginia department of environmental protection

Oil and Gas Conservation Commission
601 57th Street SE, Charleston, WV 25304
304-414-1239

Randall M. Albert, Chairman
dep.wv.gov

August 4, 2020

Department of Environmental Protection
Office of Oil and Gas
Charleston, WV 25304

RE: Application for Deep Well Permit – API #47-051-02332

COMPANY: Tug Hill Operating, LLC


FARM: Robert L. Shields, et al McMasters N-13HU

COUNTY: Marshall DISTRICT: Franklin QUAD: Powhatan Point

The deep well review of the application for the above company is **Approved to drill to Trenton for Point Pleasant completion.**

The applicant has complied with the provision of Chapter 22C-9, of the Code of West Virginia, nineteen hundred and thirty-one (1931), as amended, Oil and Gas Conservation Commission as follows:

1. Comments to Notice of Deviation filed? No.
2. Provided a certified copy of duly acknowledged and recorded consent and easement form from all surface owners? Yes
3. Provided a tabulation of all deep wells within one mile of the proposed location, including the API number of all deep wells: **yes
4. Provided a plat showing that the productive interval of the well meets the requirements of the Rules of the Commission W. Va. C.S.R. § 39-1-4.2.

Sincerely,

Susan Rose
Administrator

**Corley N-9HU 47-051-01983; Corley N-10HU 47-051-01998; Burch Ridge S-7HU 47-051-02194; Burch Ridge S-6HU 47-051-02193; Blake N-10HU 47-051-02204; Blake N-11HU 47-051-02205; Blake N-9HU 47-051-02203; Woodford 7HU 47-051-02147; Woodford 8HU 47-051-02149; Woodford 10HU 47-051-02152; Woodford 6HU 47-051-02143; Woodford 9HU 47-051-02150; Blake U-7H 47-051-01766; McMasters N-12HU 47-051-02316; McMasters N-14HU 47-051-02333; McMasters N-15HU 47-051-02334; McMasters S-16HU 47-051-02337; McMasters S-17HU 47-051-02338; McMasters S-18HU 47-051-02339; McMasters S-19HU 47-051-02340; McMasters S-20HU 47-051-02341; Bryan N-13HU 47-051-02030; Bryan N-12HU 47-051-02029; Bryan N-14HU 47-051-02031

4705102332



June 24, 2020

WV Department of Environmental Protection
Office of Oil & Gas
601 57th Street, SE
Charleston, WV 25304
Attention: Susan Rose

RE: McMasters N-13HU

Subject: Proposed Voluntary Pooling and Unitization

Dear Susan:

Tug Hill Operating, LLC is authorized through, either lease or other agreement, to unitize and pool all lands falling within the boundaries of the proposed voluntary unit included with this submission.

If your office has any questions or concerns regarding the contents of this letter, please do not hesitate to contact me directly at 724-749-8388, or by email at amiller@tug-hillop.com.

Sincerely,

A handwritten signature in blue ink that reads "Amy L. Miller".

Amy L. Miller
Permitting Specialist
Tug Hill Operating

RECEIVED
Office of Oil and Gas
JUN 29 2020
WV Department of
Environmental Protection

COPY

CERTIFICATE OF CONSENT AND EASEMENT

The undersigned, for valuable consideration, the receipt and sufficiency of which is hereby acknowledged, being the owner of the surface of that certain lot, tract or parcel of land located in Franklin District, Marshall County, State of West Virginia, shown on the attached plat or survey, hereby consents and grants an easement, pursuant to West Virginia Code, Section 22C-9-7(b)(4) and Operating Rule 4.4 of the Rules and Regulations of the West Virginia Oil and Gas Conservation Commission, to TH Exploration, LLC, its successors or assigns, for the drilling and operation of a deep well for the production of oil or gas at the location shown on the attached plat or survey.

Executed this 20th day of November, 2019.



Robert L. Shields



Rebecca A. Shields

Marshall County
Jan Pest, Clerk
Instrument 1463767
01/29/2020 @ 10:38:15 AM
RIGHT OF WAY W/D CONSIDERATION
Book 1072 @ Page 252
Pages Recorded 2
Recording Cost \$ 11.00

STATE OF WEST VIRGINIA

SS:

COUNTY OF MARSHALL

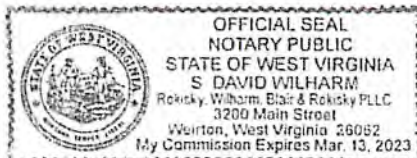
RECEIVED
Office of Oil and Gas

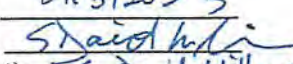
JUN 29 2020

WV Department of
Environmental Protection

On this, the 20th day of November, 2019, before me, a notary public, the undersigned officer, personally appeared Robert L. Shields and Rebecca A. Shields known to me (or satisfactorily proven) to be the person(s) who's name is subscribed to the within instrument, and acknowledged that he/she/they executed the same for proposed therein contained.

IN WITNESS WHEREOF, I hereunto set my hand and official seal.



My Commission Expires: 3/13/2023
Signature/Notary Public: 
Name/Notary Public (print): S David Wilharm

This instrument prepared by:
WV Oil and Gas Conservation Commission
601 57th Street
Charleston, WV 25304


4705102332



RECEIVED
Office of Oil and Gas
JUN 29 2020
WV Department of
Environmental Protection

1 inch: 436 feet

- Limit of Disturbance - Access Road
- Limit of Disturbance - Pad



NOTE: THE APPROXIMATE LOCATION FOR THE SURFACE AND SUBSURFACE RIGHTS ARE SHOWN ON THIS MAP. THE LOCATION OF THE SURFACE AND SUBSURFACE RIGHTS IS SUBJECT TO CHANGE. THE LOCATION OF THE SURFACE AND SUBSURFACE RIGHTS IS SUBJECT TO CHANGE. THE LOCATION OF THE SURFACE AND SUBSURFACE RIGHTS IS SUBJECT TO CHANGE.

"Plat"
SHIELDS ROBERT L ET AL
Marshall, WV

Date: 11/20/19
Name: Robert L Shields
Name: Robert L Shields



COPY

4705102332

CERTIFICATE OF CONSENT AND EASEMENT

The undersigned, for valuable consideration, the receipt and sufficiency of which is hereby acknowledged, being the owner of the surface of that certain lot, tract or parcel of land located in Franklin District, Marshall County, State of West Virginia, shown on the attached plat or survey, hereby consents and grants an easement, pursuant to West Virginia Code, Section 22C-9-7(b)(4) and Operating Rule 4.4 of the Rules and Regulations of the West Virginia Oil and Gas Conservation Commission, to TH Exploration, LLC, its successors or assigns, for the drilling and operation of a deep well for the production of oil or gas at the location shown on the attached plat or survey.

Executed this 20th day of November, 2019.

Donald Shields
Donald Shields

Marshall County
Jan Pest, Clerk
Instrument 1463768
01/29/2020 @ 10:38:16 AM
RIGHT OF WAY W/O CONSIDERATION
Book 1072 @ Page 254
Pages Recorded 2
Recording Cost \$ 11.00

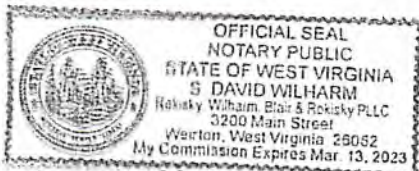
STATE OF WEST VIRGINIA
COUNTY OF MARSHALL

SS:

RECEIVED
Office of Oil and Gas
JUN 29 2020
WV Department of
Environmental Protection

On this, the 20th day of November, 2019, before me, a notary public, the undersigned officer, personally appeared Donald Shields known to me (or satisfactorily proven) to be the person(s) who's name is subscribed to the within instrument, and acknowledged that he/she/they executed the same for proposed therein contained.

IN WITNESS WHEREOF, I hereunto set my hand and official seal.



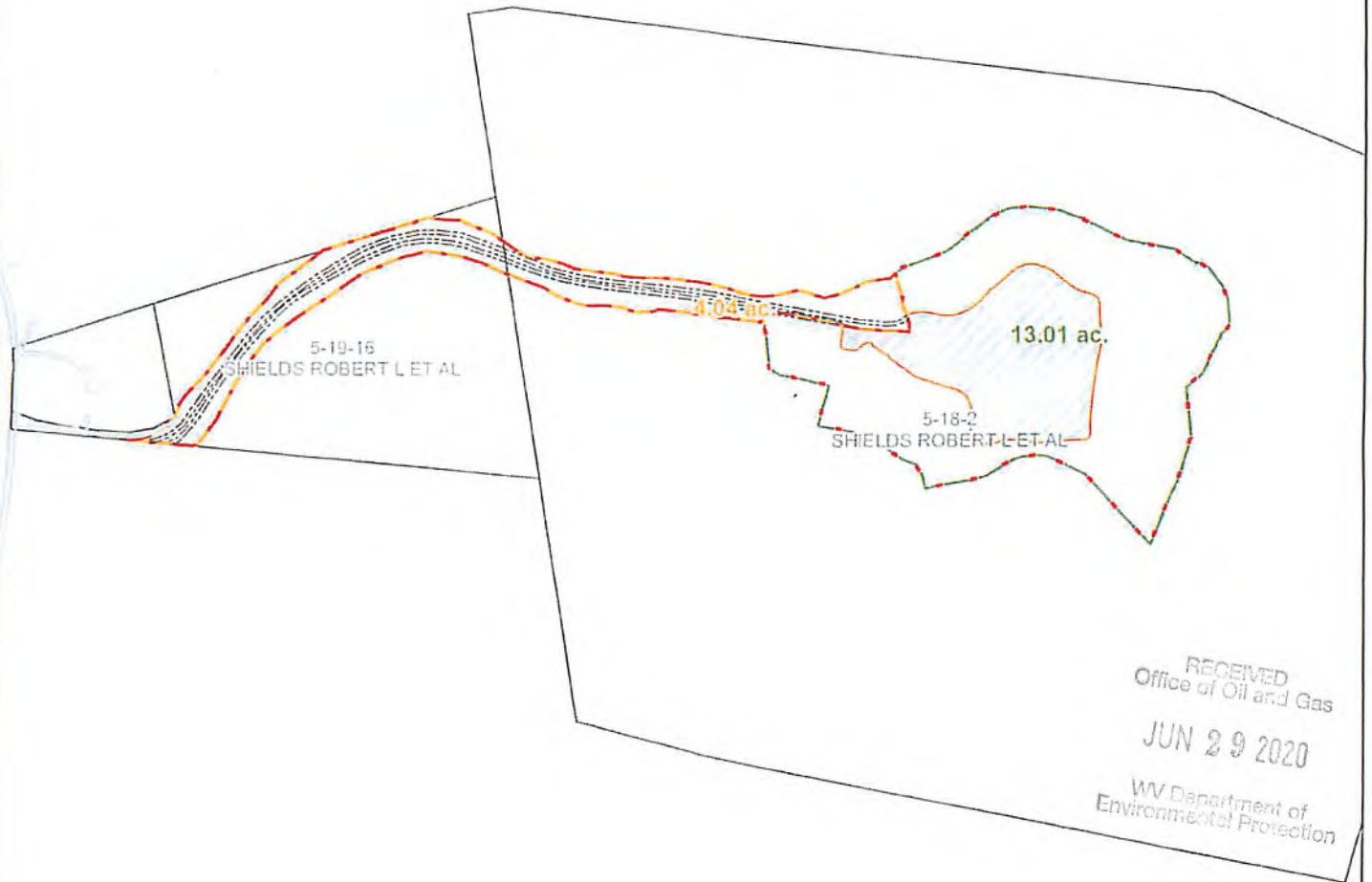
My Commission Expires: 3/13/2023
Signature/Notary Public: S David Wilharm
Name/Notary Public (print): S David Wilharm

This instrument prepared by:
WV Oil and Gas Conservation Commission
601 57th Street
Charleston, WV 25304

4705102332






TUG HILL
OPERATING



RECEIVED
Office of Oil and Gas
JUN 29 2020
WV Department of
Environmental Protection

1 inch: 436 feet

-  Limit of Disturbance - Access Road
-  Limit of Disturbance - Pad

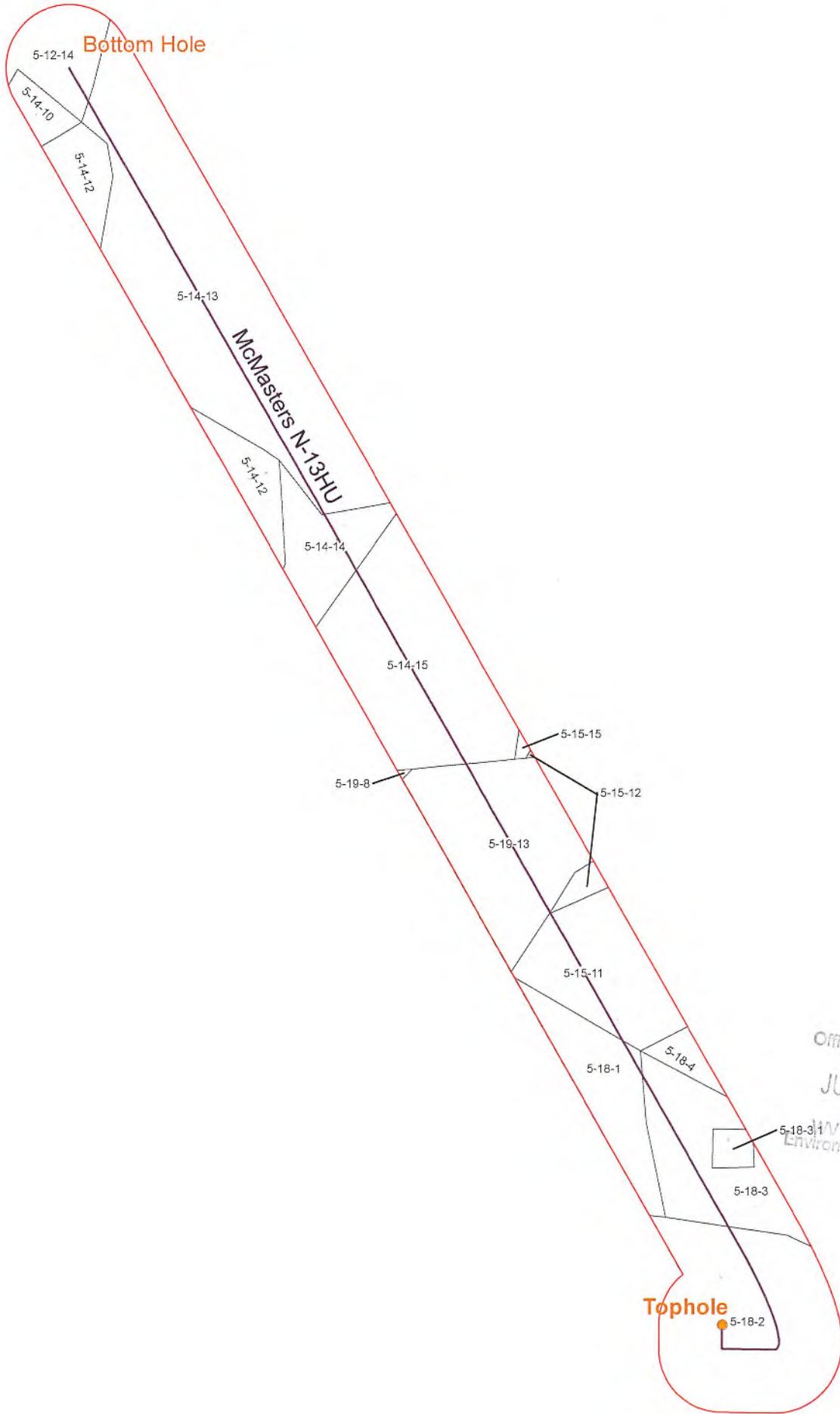


NOTE: This plat is a true and correct copy of the original plat as recorded in the public records of the State of West Virginia. It is not a reproduction of a copy of the original plat. The original plat is the only authoritative source of the information contained herein. The information contained herein is for informational purposes only and does not constitute a warranty of any kind. The user of this information assumes all responsibility for its use.

"Plat"
SHIELDS ROBERT L ET AL
Marshall, WV

Date: Nov 20 2019
Name: Donald Shields
Name: _____





RECEIVED
Office of Oil and Gas
JUN 29 2020
West Virginia Department of
Environmental Protection

Coordinate System: NAD 1983 UTM Zone 17N
Projection: Transverse Mercator
Datum: North American 1983
Prime Meridian: 156° 45' 00.000"
False Easting: 0.0000
Central Meridian: -81.0000
Scale Factor: 0.9998
Latitude of Origin: 0.0000
Units: Feet US

CONFIDENTIAL



- Utica Well
- 500' Buffer

McMasters N-13HU
Operators within 1500 Feet of Well Borehole



4705102332

**Offset Operators within 500'
McMasters N - 13HU**

WELL	COUNTY	DISTRICT	PARCEL	OWNER	ADDRESS
McMasters N-13HU	Marshall	Franklin	5-18-1	ATINUM MARCELLUS I LLC	1 Riverway, Suite 710 Houston, TX 77056
McMasters N-13HU	Marshall	Franklin	5-18-1	TH EXPLORATION II, LLC *	1320 S. University Drive Suite 500 Fort Worth, TX 76107
McMasters N-13HU	Marshall	Franklin	5-18-1	TH EXPLORATION, LLC	1320 S. University Drive Suite 500 Fort Worth, TX 76107
McMasters N-13HU	Marshall	Franklin	5-18-2	ATINUM MARCELLUS I LLC	1 Riverway, Suite 710 Houston, TX 77056
McMasters N-13HU	Marshall	Franklin	5-18-2	TH EXPLORATION II, LLC *	1320 S. University Drive Suite 500 Fort Worth, TX 76107
McMasters N-13HU	Marshall	Franklin	5-18-3	ATINUM MARCELLUS I LLC	1 Riverway, Suite 710 Houston, TX 77056
McMasters N-13HU	Marshall	Franklin	5-18-3	TH EXPLORATION II, LLC *	1320 S. University Drive Suite 500 Fort Worth, TX 76107
McMasters N-13HU	Marshall	Franklin	5-18-3	TH EXPLORATION, LLC	1320 S. University Drive Suite 500 Fort Worth, TX 76107
McMasters N-13HU	Marshall	Franklin	5-18-4	TH EXPLORATION II, LLC	1320 S. University Drive Suite 500 Fort Worth, TX 76107
McMasters N-13HU	Marshall	Franklin	5-18-4	ATINUM MARCELLUS I LLC	1 Riverway, Suite 710 Houston, TX 77056
McMasters N-13HU	Marshall	Franklin	5-19-8	ATINUM MARCELLUS I LLC	1 Riverway, Suite 710 Houston, TX 77056
McMasters N-13HU	Marshall	Franklin	5-19-8	TH EXPLORATION II, LLC *	1320 S. University Drive Suite 500 Fort Worth, TX 76107
McMasters N-13HU	Marshall	Franklin	5-14-10	ATINUM MARCELLUS I LLC	1 Riverway, Suite 710 Houston, TX 77056
McMasters N-13HU	Marshall	Franklin	5-14-10	TH EXPLORATION II, LLC *	1320 S. University Drive Suite 500 Fort Worth, TX 76107
McMasters N-13HU	Marshall	Franklin	5-15-11	TH EXPLORATION, LLC	1320 S. University Drive Suite 500 Fort Worth, TX 76107
McMasters N-13HU	Marshall	Franklin	5-14-12	TH EXPLORATION, LLC	1320 S. University Drive Suite 500 Fort Worth, TX 76107
McMasters N-13HU	Marshall	Franklin	5-15-12	ATINUM MARCELLUS I LLC	1 Riverway, Suite 710 Houston, TX 77056
McMasters N-13HU	Marshall	Franklin	5-15-12	TH EXPLORATION II, LLC *	1320 S. University Drive Suite 500 Fort Worth, TX 76107
McMasters N-13HU	Marshall	Franklin	5-15-12	TH EXPLORATION, LLC	1320 S. University Drive Suite 500 Fort Worth, TX 76107
McMasters N-13HU	Marshall	Franklin	5-14-13	ATINUM MARCELLUS I LLC	1 Riverway, Suite 710 Houston, TX 77056
McMasters N-13HU	Marshall	Franklin	5-14-13	TH EXPLORATION II, LLC *	1320 S. University Drive Suite 500 Fort Worth, TX 76107
McMasters N-13HU	Marshall	Franklin	5-19-13	ATINUM MARCELLUS I LLC	1 Riverway, Suite 710 Houston, TX 77056

RECEIVED
Office of Oil and Gas
JUN 29 2020
Tennessee Department of
Environmental Protection

**Offset Operators within 500'
McMasters N - 13HU**

4705102332

McMasters N-13HU	Marshall	Franklin	5-19-13	TH EXPLORATION II, LLC *	1320 S. University Drive Suite 500 Fort Worth, TX 76107
McMasters N-13HU	Marshall	Franklin	5-19-13	TH EXPLORATION, LLC	1320 S. University Drive Suite 500 Fort Worth, TX 76107
McMasters N-13HU	Marshall	Franklin	5-12-14	TH EXPLORATION, LLC	1320 S. University Drive Suite 500 Fort Worth, TX 76107
McMasters N-13HU	Marshall	Franklin	5-14-14	ATINUM MARCELLUS I LLC	1 Riverway, Suite 710 Houston, TX 77056
McMasters N-13HU	Marshall	Franklin	5-14-14	TH EXPLORATION II, LLC *	1320 S. University Drive Suite 500 Fort Worth, TX 76107
McMasters N-13HU	Marshall	Franklin	5-14-15	ATINUM MARCELLUS I LLC	1 Riverway, Suite 710 Houston, TX 77056
McMasters N-13HU	Marshall	Franklin	5-14-15	TH EXPLORATION II, LLC *	1320 S. University Drive Suite 500 Fort Worth, TX 76107
McMasters N-13HU	Marshall	Franklin	5-15-15	ATINUM MARCELLUS I LLC	1 Riverway, Suite 710 Houston, TX 77056
McMasters N-13HU	Marshall	Franklin	5-15-15	TH EXPLORATION II, LLC *	1320 S. University Drive Suite 500 Fort Worth, TX 76107
McMasters N-13HU	Marshall	Franklin	5-18-3.1	TH EXPLORATION, LLC	1320 S. University Drive Suite 500 Fort Worth, TX 76107
<p align="center">* TH Exploration II, LLC is a wholly owned subsidiary of THQ Appalachia I, LLC. Tug Hill Operating, LLC provides oil and gas operations services to THQ Appalachia I, LLC under that certain Operating Services Agreement dated July 23, 2014. For further info please see the recorded affidavit submitted as part of the permit package.</p>					

RECEIVED
 Office of Oil and Gas
 JUN 29 2020
 WV Department of
 Environmental Protection



4705102332

west virginia department of environmental protection

Oil and Gas Conservation Commission
601 57th Street SE, Charleston, WV 25304
304-414-1239

Randall M. Albert, Chairman
dep.wv.gov

March 6, 2020

TH Exploration, LLC
1320 S. University Dr Ste 500
Ft Worth TX 76107

RE: Intentional Deviation of New Deep Well
Tug Hill Operating, LLC – McMasters N-13HU

Dear Sir or Ma'am:

Please be advised that Tug Hill Operating, LLC, has applied to the Oil and Gas Conservation Commission for approval to intentionally deviate a new deep well. The Code of State Regulations Title 39 Section 1.4.10 requires that the Commission notify the offset operators of the applicants' intent to deviate the proposed well. You are receiving this notice because you are listed as an offset operator (unleased mineral owner is also an "offset operator") to the proposed well. Any offset operator has ten days to object to the Commission's granting approval to the proposed deviation. If you file an objection, the Commission will schedule a hearing and you will be notified of the date and time to attend.

A copy of the location plat is enclosed for your review. If no objection(s) are received within ten 10 days from the date of delivery, the application will be processed in the normal manner.

If you have any questions please call me at (304) 414-1239.

Sincerely,

A handwritten signature in cursive script that reads "Susan Rose".

Susan Rose
Administrator

encl:



4705102332

west virginia department of environmental protection

Oil and Gas Conservation Commission
601 57th Street SE, Charleston, WV 25304
304-414-1239

Randall M. Albert, Chairman
dep.wv.gov

March 6, 2020

Atinum Marcellus I, LLC
1 Riverway Ste 710
Houston TX 77056

RE: Intentional Deviation of New Deep Well
Tug Hill Operating, LLC – McMasters N-13HU

Dear Sir or Ma'am:

Please be advised that Tug Hill Operating, LLC, has applied to the Oil and Gas Conservation Commission for approval to intentionally deviate a new deep well. The Code of State Regulations Title 39 Section 1.4.10 requires that the Commission notify the offset operators of the applicants' intent to deviate the proposed well. You are receiving this notice because you are listed as an offset operator (unleased mineral owner is also an "offset operator") to the proposed well. Any offset operator has ten days to object to the Commission's granting approval to the proposed deviation. If you file an objection, the Commission will schedule a hearing and you will be notified of the date and time to attend.

A copy of the location plat is enclosed for your review. If no objection(s) are received within ten 10 days from the date of delivery, the application will be processed in the normal manner.

If you have any questions please call me at (304) 414-1239.

Sincerely,

A handwritten signature in black ink that reads "Susan Rose".

Susan Rose
Administrator

encl:



4705102332

west virginia department of environmental protection

Oil and Gas Conservation Commission
601 57th Street SE, Charleston, WV 25304
304-414-1239

Randall M. Albert, Chairman
dep.wv.gov

March 6, 2020

TH Exploration II, LLC
1320 S University Dr Ste 500
Fort Worth TX 76107

RE: Intentional Deviation of New Deep Well
Tug Hill Operating, LLC – McMasters N-13HU

Dear Sir or Ma'am:

Please be advised that Tug Hill Operating, LLC, has applied to the Oil and Gas Conservation Commission for approval to intentionally deviate a new deep well. The Code of State Regulations Title 39 Section 1.4.10 requires that the Commission notify the offset operators of the applicants' intent to deviate the proposed well. You are receiving this notice because you are listed as an offset operator (unleased mineral owner is also an "offset operator") to the proposed well. Any offset operator has ten days to object to the Commission's granting approval to the proposed deviation. If you file an objection, the Commission will schedule a hearing and you will be notified of the date and time to attend.

A copy of the location plat is enclosed for your review. If no objection(s) are received within ten 10 days from the date of delivery, the application will be processed in the normal manner.

If you have any questions please call me at (304) 414-1239.

Sincerely,

A handwritten signature in black ink that reads "Susan Rose". The signature is written in a cursive, flowing style.

Susan Rose
Administrator

encl:

STATE OF WEST VIRGINIA
DEPARTMENT OF ENVIRONMENTAL PROTECTION, OFFICE OF OIL AND GAS
WELL WORK PERMIT APPLICATION

1) Well Operator: Tug Hill Operating, LLC 494510851 Marshall Franklin Powhatan Point 7
Operator ID County District Quadrangle

2) Operator's Well Number: McMasters N-13HU Well Pad Name: Shields

3) Farm Name/Surface Owner: Robert L. Shields, et al Public Road Access: Burch Ridge Road - CR 29

4) Elevation, current ground: 1206' Elevation, proposed post-construction: 1206'

5) Well Type (a) Gas Oil Underground Storage
Other

(b) If Gas Shallow Deep
Horizontal

6) Existing Pad: Yes or No Yes

JL 6/6/2020

7) Proposed Target Formation(s), Depth(s), Anticipated Thickness and Expected Pressure(s):

Point Pleasant is the target formation at a depth of 11,145' - 11,291' - thickness of 146' and anticipated pressure of approx. 9500 psi.

8) Proposed Total Vertical Depth: 11,441'

9) Formation at Total Vertical Depth: Trenton, plug back to Reedsville

10) Proposed Total Measured Depth: 22,434'

11) Proposed Horizontal Leg Length: 10,435.73'

12) Approximate Fresh Water Strata Depths: 70' ; 802'

13) Method to Determine Fresh Water Depths: Offset well reports or noticeable flow at the flowline or when need to start soaping

14) Approximate Saltwater Depths: 2,167'

15) Approximate Coal Seam Depths: Sewickley Coal - 701' ; Pittsburgh Coal - 796'

16) Approximate Depth to Possible Void (coal mine, karst, other): none

17) Does Proposed well location contain coal seams directly overlying or adjacent to an active mine? Yes No

RECEIVED
Office of Oil and Gas

JUN 29 2020

(a) If Yes, provide Mine Info: Name: _____
Depth: _____
Seam: _____
Owner: _____

WV Department of
Environmental Protection

18)

CASING AND TUBING PROGRAM

TYPE	Size (in)	New or Used	Grade	Weight per ft. (lb/ft)	FOOTAGE: For Drilling (ft)	INTERVALS: Left in Well (ft)	CEMENT: Fill-up (Cu. Ft.)/CTS
Conductor	30"	NEW	BW	BW	120'	120'	259FT^3(CTS)
Fresh Water	20"	NEW	J55	106.5#	900'	900'	1,463FT^3(CTS)
Coal	13 3/8"	NEW	J55	54.5#	2600'	2600'	1,842FT^3(CTS)
Intermediate	9 5/8"	NEW	HPP110	47#	10,060'	10,060'	3,280FT^3(CTS)
Production	5 1/2"	NEW	P110	23#	22,434'	22,434'	5,310'FT^3(CTS)
Tubing	2 7/8"	NEW	P110	6.5#		10,758'	
Liners							

JM 9/17/2020

TYPE	Size (in)	Wellbore Diameter (in)	Wall Thickness (in)	Burst Pressure (psi)	Anticipated Max. Internal Pressure (psi)	Cement Type	Cement Yield (cu. ft./k)
Conductor	30"	36"	1.0	2,333	1,866	CLASS A	1.2
Fresh Water	20"	26"	.5	2,410	1,928	SEE # 24	1.2
Coal	13 3/8"	17 1/2"	.38	2,740	2,192	SEE #24	1.2
Intermediate	9 5/8"	12 1/4"	.472	10,730	6,968	SEE #24	1.99
Production	5 1/2"	8 1/2"	.415	16,510	10,864	SEE #24	1.18
Tubing	2 7/8"			11,624	11,385		
Liners							

PACKERS

Kind:	N/A			
Sizes:	N/A			
Depths Set:	N/A			

RECEIVED
Office of Oil and Gas

SEP 17 2020

JM
6/6/2020

19) Describe proposed well work, including the drilling and plugging back of any pilot hole:

Drill through the Point Pleasant and TD Pilot Hole 150' into the Trenton. Log vertical section and run a solid cement plug back to proposed KOP (10,258'). Drill curve and lateral per proposed well plan, run and cement production casing. Perform CBL from 60 deg to surface, make cleanout run, and stimulate.

20) Describe fracturing/stimulating methods in detail, including anticipated max pressure and max rate:

Well to be completed with approximately 26,822,500 lb proppant and 414,695 bbl of water. Max rate = 80 bpm; max psi = 12,000#.

21) Total Area to be disturbed, including roads, stockpile area, pits, etc., (acres): 17.76 acres

22) Area to be disturbed for well pad only, less access road (acres): 5.84 acres

23) Describe centralizer placement for each casing string:

Will run 3 centralizers on surface casing at equal distance. Intermediate will have 1 centralizer every third joint. Production casing will have one centralizer every third joint in lateral, one centralizer every joint through curve, one centralizer every third joint to surface.

24) Describe all cement additives associated with each cement type:

*See Attachment

RECEIVED
Office of Oil and Gas
JUN 29 2020

WV Department of
Environmental Protection

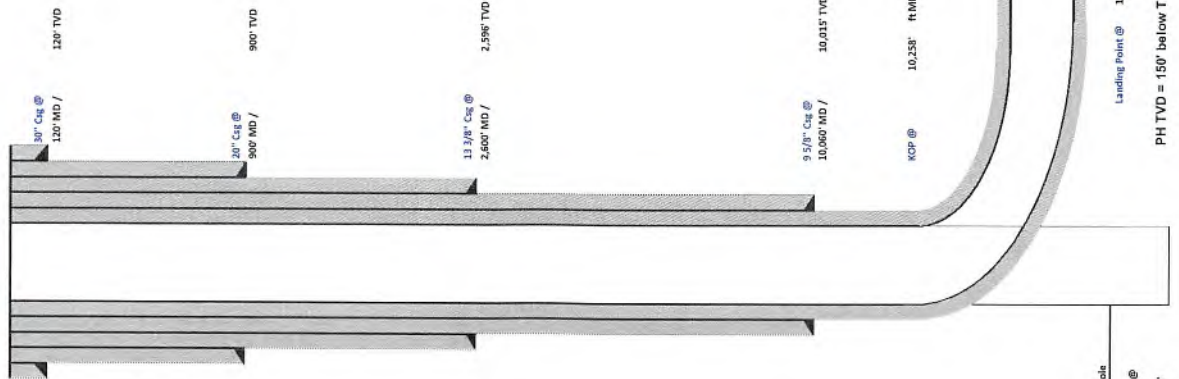
25) Proposed borehole conditioning procedures:

Will circulate a minimum of 3 hours at TD, short trip to curve, circulate bottoms up, check for flow, POOH

*Note: Attach additional sheets as needed.



WELL NAME: McMasters N-13HU
STATE: WV COUNTY: Marshall
DISTRICT: Franklin
DE Elev: 1,206' **GL Elev:** 1,206'
TD: 22,434'
TH Latitude: 39.76000024
TH Longitude: -80.7875617
BH Latitude: 39.787215
BH Longitude: -80.805875



Formation	Depth TVD
Deepest Fresh Water	802'
Sewickley Coal	701'
Pittsburgh Coal	798'
Big Lime	1,969'
Berea	2,507'
Tully	6,364'
Marcellus	6,537'
Onondaga	6,507'
Salina	7,198'
Lockport	8,225'
Utica	10,990'
Point Pleasant	11,145'
Landing Depth	11,195'
Trenton	11,291'
Pilot Hole TD	11,441'

CASING SUMMARY							
Type	Hole Size (in)	Csg Size (in)	Depth (MD)	Depth (TVD)	Weight (lb/ft)	Grade	Top of Cement Surface
Conductor	36	30	120'	120'	BW	BW	Surface
Surface	26	20	900'	900'	106.5	J55	Surface
Intermediate 1	17 1/2	13 3/8	2,600'	2,596'	54.5	J55	Surface
Intermediate 2	12 1/4	9 5/8	10,060'	10,015'	47	HP110	Surface
Production	8 1/2	5 1/2	22,434'	11,008'	23	P110	Surface

CEMENT SUMMARY				DRILLING DETAILS	
Sacks	Class	Density	Fluid Type	Centralizer	Notes
338	A	15.6	Air		None
1,578	A	15.6	Air		3 Centralizers at equal distance
1,995	A	15	Air		1 Centralizer every other ft
2,792	A	14.5	Air		1 Centralizer every other ft
4,704	A	15	Air / SOBMM		1 every other joint in lateral; 1 per joint in curve; 1 every other ft to s/c

RECEIVED
 Office of Oil and Gas
 JUN 29 2020
 WV Department of
 Environmental Protection

Handwritten signature

4705 11,008 11,008 22,434

Landing Point @ 11,705' MD / 11,195' TVD
 PH TD @ 11,441'
 PH TVD = 156' below Trenton Top

4705102332



Tug Hill Operating, LLC Casing and Cement Program

McMasters N-13HU

Casing

	String	Grade	Bit Size	Depth (Measured)	Cement Fill Up
Conductor	30"	BW	36"	120'	CTS
Surface	20"	J55	26"	900'	CTS
Intermediate 1	13 3/8"	J55	17 1/2"	2,600'	CTS
Intermediate 2	9 5/8"	HP110	12 1/4"	10,060'	CTS
Production	5 1/2"	P110	8 1/2"	22,434'	CTS

Cement

Surface: Premium NE-1 + 2% bwoc CaC12 + 46.5% Fresh Water – Surface Cement mixed at 15.6 ppg, Y=1.2

Intermediate 1: Premium NE-1 + 1% bwoc CaC12 + 46.5% Fresh Water – Intermediate Cement mixed at 15.6 ppg, Y=1.2

Intermediate 2: Premium NE-1 + 1% bwoc CaC12 + 46.5% Fresh Water – Intermediate Cement mixed at 15.6 ppg, Y=1.99

Production: 50:50 Poz: Premium NE-1 + .1% bwoc ASA-301 + 60lb/sk ASCA-1 + .35% bwoc BA-10A + .25% bwoc MPA-170, 44 lb sack + .5% bwoc R-3 + .75 gals/100sk FP-13L – Production Cement mixed at 15.2ppg, Y = 1.18

RECEIVED
Office of Oil and Gas

JUN 29 2020

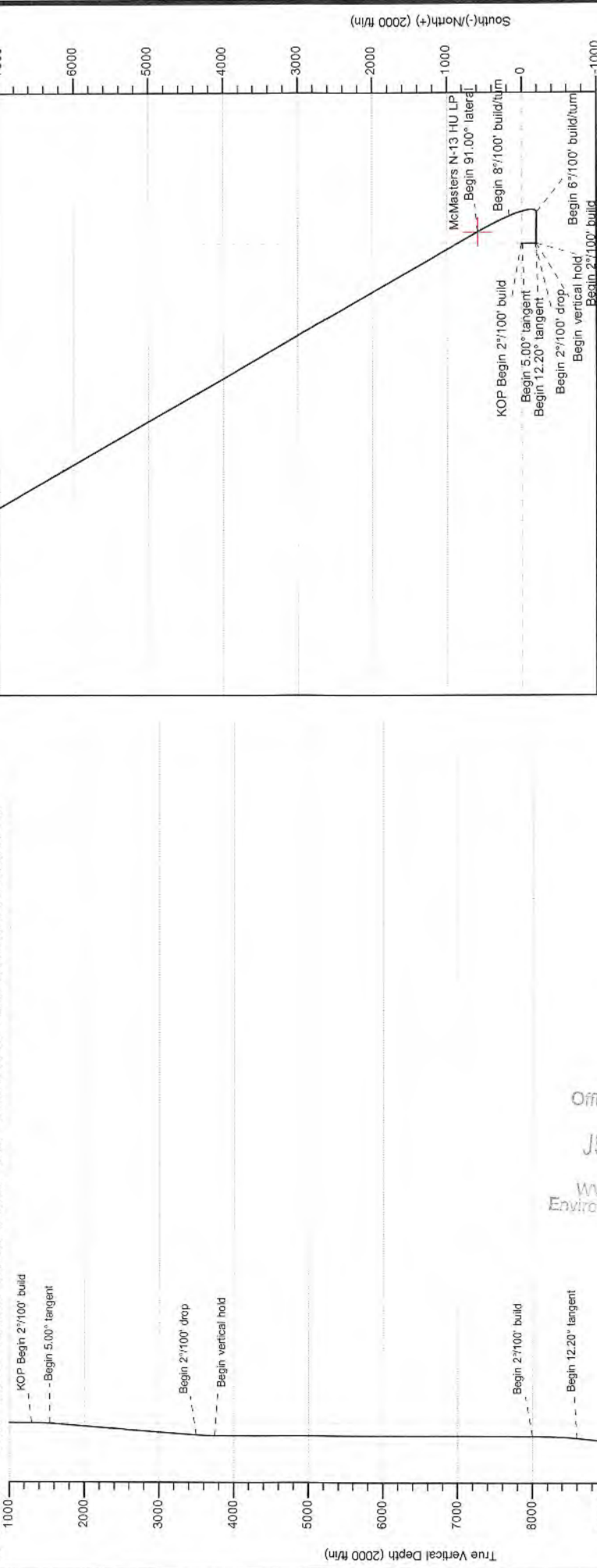
WV Department of
Environmental Protection



Well: **McMasters N-13 HU (slot A)**
 Site: **McMasters Shields**
 Project: **Marshall County, West Virginia**
 Design: **rev2**

SECTION DETAILS

Sec	MD	Inc	Azi	TVD	-N-S	+E-W	Dleg	TFace	VSect	Annotation
1	0.00	0.00	0.00	0.00	0.00	0.00	0.00	0.00	0.00	
2	1300.00	0.00	0.00	1300.00	0.00	0.00	0.00	0.00	0.00	KOP Begin 2 7/100' build
3	1350.00	5.00	180.000	1949.68	-10.90	0.00	0.00	0.00	0.00	Begin 5.00° tangent
4	3527.77	0.00	180.000	3500.00	-181.53	0.00	2.00	180.000	-9.66	Begin 2 7/100' drop
5	3757.77	0.00	180.000	3749.68	-192.43	0.00	0.00	0.00	-150.92	Begin vertical hold
6	8008.06	0.00	180.000	8000.00	-192.43	0.00	2.00	180.000	-170.58	Begin 2 7/100' build
7	8008.06	12.20	90.823	8605.42	-193.37	64.70	2.00	90.828	-201.35	Begin 12.20° tangent
8	10735.98	50.00	337.409	11025.24	-196.72	411.22	0.00	0.00	-366.18	Begin 6 7/100' buildturn
9	11704.92	91.00	330.251	11195.00	584.37	969.38	6.00	-121.653	-32.04	Begin 8 7/100' buildturn
10	11704.92	91.00	330.251	11195.00	584.37	969.38	8.00	-10.633	446.36	Begin 91.00° lateral
11	22433.79	91.00	330.251	11008.00	9697.96	-5168.06	0.00	0.000	1165.95	PBHL/TD 22433.79 MD:11008.00 TVD



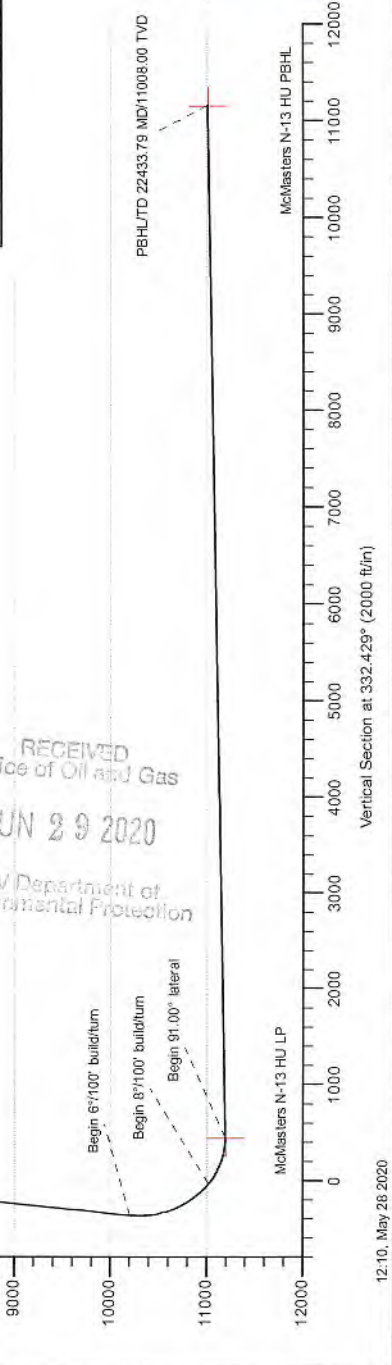
Geodetic System: Universal Transverse Mercator (US Survey Feet)
 Datum: NAD83 West Virginia - HARN
 Ellipsoid: GRS 1980
 Zone: Zone 17N (84 W to 78 W)

System Datum: Mean Sea Level
 Depth Reference: GL @ 1206.00ft

Northing: 14439412.47
 Easting: 1700118.00
 Latitude: 39.76000024
 Longitude: -80.78756170

Total Corr (M->G): To convert a Magnetic Direction to a Grid Direction, Subtract 8.942°

Azimuths to Grid North: True North: -0.14°
 Magnetic North: -0.84°
 Magnetic Field Strength: 51883.4nT
 Dip Angle: 66.74°
 Date: 12/9/2019
 Model: IGRF2015



Database:	DB_Aug1919_v14	Local Co-ordinate Reference:	Well McMasters N-13 HU (slot A)
Company:	Tug Hill Operating LLC	TVD Reference:	GL @ 1206.00ft
Project:	Marshall County, West Virginia	MD Reference:	GL @ 1206.00ft
Site:	McMasters Shields	North Reference:	Grid
Well:	McMasters N-13 HU (slot A)	Survey Calculation Method:	Minimum Curvature
Wellbore:	Original Hole		
Design:	rev2		

Project	Marshall County, West Virginia		
Map System:	Universal Transverse Mercator (US Survey Feet)	System Datum:	Mean Sea Level
Geo Datum:	NAD83 West Virginia - HARN		
Map Zone:	Zone 17N (84 W to 78 W)		

Site	McMasters Shields				
Site Position:		Northing:	14,439,441.76 usft	Latitude:	39.76008050
From:	Lat/Long	Easting:	1,700,145.18 usft	Longitude:	-80.78746471
Position Uncertainty:	0.00 ft	Slot Radius:	13-3/16 "	Grid Convergence:	0.136 °

Well	McMasters N-13 HU (slot A)					
Well Position	+N-S	0.00 ft	Northing:	14,439,412.47 usft	Latitude:	39.76000024
	+E-W	0.00 ft	Easting:	1,700,118.00 usft	Longitude:	-80.78756170
Position Uncertainty		0.00 ft	Wellhead Elevation:		Ground Level:	1,206.00 ft

Wellbore	Original Hole				
Magnetics	Model Name	Sample Date	Declination (°)	Dip Angle (°)	Field Strength (nT)
	IGRF2015	12/9/2019	-8.706	66.739	51,883.41176553

Design	rev2			
Audit Notes:				
Version:	Phase:	PLAN	Tie On Depth:	0.00
Vertical Section:	Depth From (TVD) (ft)	+N-S (ft)	+E-W (ft)	Direction (°)
	0.00	0.00	0.00	332.429

Plan Survey Tool Program	Date	5/28/2020		
Depth From (ft)	Depth To (ft)	Survey (Wellbore)	Tool Name	Remarks
1	0.00	22,433.79 rev2 (Original Hole)	MWD MWD - Standard	

RECEIVED
 Office of Oil and Gas
 JUN 29 2020
 WV Department of
 Environmental Protection



Database:	DB_Aug1919_v14	Local Co-ordinate Reference:	Well McMasters N-13 HU (slot A)
Company:	Tug Hill Operating LLC	TVD Reference:	GL @ 1206.00ft
Project:	Marshall County, West Virginia	MD Reference:	GL @ 1206.00ft
Site:	McMasters Shields	North Reference:	Grid
Well:	McMasters N-13 HU (slot A)	Survey Calculation Method:	Minimum Curvature
Wellbore:	Original Hole		
Design:	rev2		

Plan Sections										
Measured Depth (ft)	Inclination (°)	Azimuth (°)	Vertical Depth (ft)	+N/-S (ft)	+E/-W (ft)	Dogleg Rate (°/100ft)	Build Rate (°/100ft)	Turn Rate (°/100ft)	TFO (°)	Target
0.00	0.00	0.000	0.00	0.00	0.00	0.00	0.00	0.00	0.000	
1,300.00	0.00	0.000	1,300.00	0.00	0.00	0.00	0.00	0.00	0.000	
1,550.00	5.00	180.000	1,549.68	-10.90	0.00	2.00	2.00	0.00	180.000	
3,507.77	5.00	180.000	3,500.00	-181.53	0.00	0.00	0.00	0.00	0.000	
3,757.77	0.00	180.000	3,749.68	-192.43	0.00	2.00	-2.00	0.00	180.000	
8,008.08	0.00	180.000	8,000.00	-192.43	0.00	0.00	0.00	0.00	180.000	
8,618.10	12.20	90.828	8,605.42	-193.37	64.70	2.00	2.00	-14.62	90.828	
10,257.98	12.20	90.828	10,208.26	-198.38	411.22	0.00	0.00	0.00	0.000	
11,185.85	50.00	337.409	11,025.24	156.72	369.38	6.00	4.07	-12.22	-121.658	
11,704.82	91.00	330.251	11,195.00	584.37	154.81	8.00	7.90	-1.38	-10.833	
22,433.79	91.00	330.251	11,008.00	9,897.96	-5,168.06	0.00	0.00	0.00	0.000	McMasters N-13 HU F

RECEIVED
Office of Oil and Gas
JUN 29 2020
WV Department of
Environmental Protection

Database: DB_Aug1919_v14
 Company: Tug Hill Operating LLC
 Project: Marshall County, West Virginia
 Site: McMasters Shields
 Well: McMasters N-13 HU (slot A)
 Wellbore: Original Hole
 Design: rev2

Local Co-ordinate Reference:
 TVD Reference:
 MD Reference:
 North Reference:
 Survey Calculation Method:

Well McMasters N-13 HU (slot A)
 GL @ 1206.00ft
 GL @ 1206.00ft
 Grid
 Minimum Curvature

RECEIVED
 Office of Oil and Gas
 JUN 29 2020

Planned Survey

WV Department of
 Environmental Protection

Measured Depth (ft)	Inclination (°)	Azimuth (°)	Vertical Depth (ft)	+N/-S (ft)	+E/-W (ft)	Map Northing (usft)	Map Easting (usft)	Latitude	Longitude
0.00	0.00	0.000	0.00	0.00	0.00	14,439,412.47	1,700,118.00	39.7600024	-80.78756170
100.00	0.00	0.000	100.00	0.00	0.00	14,439,412.47	1,700,118.00	39.7600024	-80.78756170
200.00	0.00	0.000	200.00	0.00	0.00	14,439,412.47	1,700,118.00	39.7600024	-80.78756170
300.00	0.00	0.000	300.00	0.00	0.00	14,439,412.47	1,700,118.00	39.7600024	-80.78756170
400.00	0.00	0.000	400.00	0.00	0.00	14,439,412.47	1,700,118.00	39.7600024	-80.78756170
500.00	0.00	0.000	500.00	0.00	0.00	14,439,412.47	1,700,118.00	39.7600024	-80.78756170
600.00	0.00	0.000	600.00	0.00	0.00	14,439,412.47	1,700,118.00	39.7600024	-80.78756170
700.00	0.00	0.000	700.00	0.00	0.00	14,439,412.47	1,700,118.00	39.7600024	-80.78756170
800.00	0.00	0.000	800.00	0.00	0.00	14,439,412.47	1,700,118.00	39.7600024	-80.78756170
900.00	0.00	0.000	900.00	0.00	0.00	14,439,412.47	1,700,118.00	39.7600024	-80.78756170
1,000.00	0.00	0.000	1,000.00	0.00	0.00	14,439,412.47	1,700,118.00	39.7600024	-80.78756170
1,100.00	0.00	0.000	1,100.00	0.00	0.00	14,439,412.47	1,700,118.00	39.7600024	-80.78756170
1,200.00	0.00	0.000	1,200.00	0.00	0.00	14,439,412.47	1,700,118.00	39.7600024	-80.78756170
1,300.00	0.00	0.000	1,300.00	0.00	0.00	14,439,412.47	1,700,118.00	39.7600024	-80.78756170
KOP Begin 2°/100' build									
1,400.00	2.00	180.000	1,399.98	-1.75	0.00	14,439,410.72	1,700,118.00	39.75999545	-80.78756172
1,500.00	4.00	180.000	1,499.84	-6.98	0.00	14,439,405.49	1,700,118.00	39.75998108	-80.78756176
1,550.00	5.00	180.000	1,549.68	-10.90	0.00	14,439,401.57	1,700,118.00	39.75997030	-80.78756179
Begin 5.00° tangent									
1,600.00	5.00	180.000	1,599.49	-15.26	0.00	14,439,397.21	1,700,118.00	39.75995834	-80.78756183
1,700.00	5.00	180.000	1,699.11	-23.97	0.00	14,439,388.49	1,700,118.00	39.75993440	-80.78756190
1,800.00	5.00	180.000	1,798.73	-32.69	0.00	14,439,379.78	1,700,118.00	39.75991046	-80.78756198
1,900.00	5.00	180.000	1,898.35	-41.41	0.00	14,439,371.06	1,700,118.00	39.75988653	-80.78756205
2,000.00	5.00	180.000	1,997.97	-50.12	0.00	14,439,362.35	1,700,118.00	39.75986259	-80.78756212
2,100.00	5.00	180.000	2,097.59	-58.84	0.00	14,439,353.63	1,700,118.00	39.75983866	-80.78756220
2,200.00	5.00	180.000	2,197.21	-67.55	0.00	14,439,344.92	1,700,118.00	39.75981472	-80.78756227
2,300.00	5.00	180.000	2,296.83	-76.27	0.00	14,439,336.20	1,700,118.00	39.75979079	-80.78756234
2,400.00	5.00	180.000	2,396.45	-84.98	0.00	14,439,327.48	1,700,118.00	39.75976685	-80.78756242
2,500.00	5.00	180.000	2,496.07	-93.70	0.00	14,439,318.77	1,700,118.00	39.75974292	-80.78756249
2,600.00	5.00	180.000	2,595.69	-102.41	0.00	14,439,310.05	1,700,118.00	39.75971898	-80.78756257
2,700.00	5.00	180.000	2,695.31	-111.13	0.00	14,439,301.34	1,700,118.00	39.75969505	-80.78756264
2,800.00	5.00	180.000	2,794.93	-119.85	0.00	14,439,292.62	1,700,118.00	39.75967111	-80.78756271
2,900.00	5.00	180.000	2,894.55	-128.56	0.00	14,439,283.91	1,700,118.00	39.75964717	-80.78756279
3,000.00	5.00	180.000	2,994.17	-137.28	0.00	14,439,275.19	1,700,118.00	39.75962324	-80.78756286
3,100.00	5.00	180.000	3,093.78	-145.99	0.00	14,439,266.48	1,700,118.00	39.75959930	-80.78756293
3,200.00	5.00	180.000	3,193.40	-154.71	0.00	14,439,257.76	1,700,118.00	39.75957537	-80.78756301
3,300.00	5.00	180.000	3,293.02	-163.42	0.00	14,439,249.04	1,700,118.00	39.75955143	-80.78756308
3,400.00	5.00	180.000	3,392.64	-172.14	0.00	14,439,240.33	1,700,118.00	39.75952750	-80.78756315
3,500.00	5.00	180.000	3,492.26	-180.86	0.00	14,439,231.61	1,700,118.00	39.75950356	-80.78756323
3,507.77	5.00	180.000	3,500.00	-181.53	0.00	14,439,230.94	1,700,118.00	39.75950170	-80.78756323
Begin 2°/100' drop									
3,600.00	3.16	180.000	3,592.00	-188.09	0.00	14,439,224.38	1,700,118.00	39.75948369	-80.78756329
3,700.00	1.16	180.000	3,691.92	-191.85	0.00	14,439,220.62	1,700,118.00	39.75947336	-80.78756332
3,757.77	0.00	180.000	3,749.68	-192.43	0.00	14,439,220.04	1,700,118.00	39.75947176	-80.78756332
Begin vertical hold									
3,800.00	0.00	0.000	3,791.92	-192.43	0.00	14,439,220.04	1,700,118.00	39.75947176	-80.78756332
3,900.00	0.00	0.000	3,891.92	-192.43	0.00	14,439,220.04	1,700,118.00	39.75947176	-80.78756332
4,000.00	0.00	0.000	3,991.92	-192.43	0.00	14,439,220.04	1,700,118.00	39.75947176	-80.78756332
4,100.00	0.00	0.000	4,091.92	-192.43	0.00	14,439,220.04	1,700,118.00	39.75947176	-80.78756332
4,200.00	0.00	0.000	4,191.92	-192.43	0.00	14,439,220.04	1,700,118.00	39.75947176	-80.78756332
4,300.00	0.00	0.000	4,291.92	-192.43	0.00	14,439,220.04	1,700,118.00	39.75947176	-80.78756332
4,400.00	0.00	0.000	4,391.92	-192.43	0.00	14,439,220.04	1,700,118.00	39.75947176	-80.78756332
4,500.00	0.00	0.000	4,491.92	-192.43	0.00	14,439,220.04	1,700,118.00	39.75947176	-80.78756332
4,600.00	0.00	0.000	4,591.92	-192.43	0.00	14,439,220.04	1,700,118.00	39.75947176	-80.78756332



Database: DB_Aug1919_v14
 Company: Tug Hill Operating LLC
 Project: Marshall County, West Virginia
 Site: McMasters Shields
 Well: McMasters N-13 HU (slot A)
 Wellbore: Original Hole
 Design: rev2

Local Co-ordinate Reference:
 TVD Reference:
 MD Reference:
 North Reference:
 Survey Calculation Method:

Well McMasters N-13 HU (slot A)
 GL @ 1206.00ft
 GL @ 1206.00ft
 Grid
 Minimum Curvature

RECEIVED
 Office of Oil and Gas
 JUN 29 2020

Planned Survey

WV Department of
 Environmental Protection

Measured Depth (ft)	Inclination (°)	Azimuth (°)	Vertical Depth (ft)	+N/-S (ft)	+E/-W (ft)	Map Northing (usft)	Map Easting (usft)	Latitude	Longitude
4,700.00	0.00	180.000	4,691.92	-192.43	0.00	14,439,220.04	1,700,118.00	39.75947176	-80.78756332
4,800.00	0.00	180.000	4,791.92	-192.43	0.00	14,439,220.04	1,700,118.00	39.75947176	-80.78756332
4,900.00	0.00	0.000	4,891.92	-192.43	0.00	14,439,220.04	1,700,118.00	39.75947176	-80.78756332
5,000.00	0.00	0.000	4,991.92	-192.43	0.00	14,439,220.04	1,700,118.00	39.75947176	-80.78756332
5,100.00	0.00	0.000	5,091.92	-192.43	0.00	14,439,220.04	1,700,118.00	39.75947176	-80.78756332
5,200.00	0.00	0.000	5,191.92	-192.43	0.00	14,439,220.04	1,700,118.00	39.75947176	-80.78756332
5,300.00	0.00	0.000	5,291.92	-192.43	0.00	14,439,220.04	1,700,118.00	39.75947176	-80.78756332
5,400.00	0.00	0.000	5,391.92	-192.43	0.00	14,439,220.04	1,700,118.00	39.75947176	-80.78756332
5,500.00	0.00	0.000	5,491.92	-192.43	0.00	14,439,220.04	1,700,118.00	39.75947176	-80.78756332
5,600.00	0.00	0.000	5,591.92	-192.43	0.00	14,439,220.04	1,700,118.00	39.75947176	-80.78756332
5,700.00	0.00	0.000	5,691.92	-192.43	0.00	14,439,220.04	1,700,118.00	39.75947176	-80.78756332
5,800.00	0.00	0.000	5,791.92	-192.43	0.00	14,439,220.04	1,700,118.00	39.75947176	-80.78756332
5,900.00	0.00	0.000	5,891.92	-192.43	0.00	14,439,220.04	1,700,118.00	39.75947176	-80.78756332
6,000.00	0.00	0.000	5,991.92	-192.43	0.00	14,439,220.04	1,700,118.00	39.75947176	-80.78756332
6,100.00	0.00	0.000	6,091.92	-192.43	0.00	14,439,220.04	1,700,118.00	39.75947176	-80.78756332
6,200.00	0.00	0.000	6,191.92	-192.43	0.00	14,439,220.04	1,700,118.00	39.75947176	-80.78756332
6,300.00	0.00	0.000	6,291.92	-192.43	0.00	14,439,220.04	1,700,118.00	39.75947176	-80.78756332
6,400.00	0.00	0.000	6,391.92	-192.43	0.00	14,439,220.04	1,700,118.00	39.75947176	-80.78756332
6,500.00	0.00	0.000	6,491.92	-192.43	0.00	14,439,220.04	1,700,118.00	39.75947176	-80.78756332
6,600.00	0.00	180.000	6,591.92	-192.43	0.00	14,439,220.04	1,700,118.00	39.75947176	-80.78756332
6,700.00	0.00	0.000	6,691.92	-192.43	0.00	14,439,220.04	1,700,118.00	39.75947176	-80.78756332
6,800.00	0.00	0.000	6,791.92	-192.43	0.00	14,439,220.04	1,700,118.00	39.75947176	-80.78756332
6,900.00	0.00	180.000	6,891.92	-192.43	0.00	14,439,220.04	1,700,118.00	39.75947176	-80.78756332
7,000.00	0.00	0.000	6,991.92	-192.43	0.00	14,439,220.04	1,700,118.00	39.75947176	-80.78756332
7,100.00	0.00	0.000	7,091.92	-192.43	0.00	14,439,220.04	1,700,118.00	39.75947176	-80.78756332
7,200.00	0.00	0.000	7,191.92	-192.43	0.00	14,439,220.04	1,700,118.00	39.75947176	-80.78756332
7,300.00	0.00	0.000	7,291.92	-192.43	0.00	14,439,220.04	1,700,118.00	39.75947176	-80.78756332
7,400.00	0.00	0.000	7,391.92	-192.43	0.00	14,439,220.04	1,700,118.00	39.75947176	-80.78756332
7,500.00	0.00	0.000	7,491.92	-192.43	0.00	14,439,220.04	1,700,118.00	39.75947176	-80.78756332
7,600.00	0.00	0.000	7,591.92	-192.43	0.00	14,439,220.04	1,700,118.00	39.75947176	-80.78756332
7,700.00	0.00	0.000	7,691.92	-192.43	0.00	14,439,220.04	1,700,118.00	39.75947176	-80.78756332
7,800.00	0.00	0.000	7,791.92	-192.43	0.00	14,439,220.04	1,700,118.00	39.75947176	-80.78756332
7,900.00	0.00	0.000	7,891.92	-192.43	0.00	14,439,220.04	1,700,118.00	39.75947176	-80.78756332
8,000.00	0.00	0.000	7,991.92	-192.43	0.00	14,439,220.04	1,700,118.00	39.75947176	-80.78756332
8,008.08	0.00	0.000	8,000.00	-192.43	0.00	14,439,220.04	1,700,118.00	39.75947176	-80.78756332
Begin 2°/100' build									
8,100.00	1.84	90.828	8,091.90	-192.45	1.47	14,439,220.01	1,700,119.47	39.75947170	-80.78755808
8,200.00	3.84	90.828	8,191.77	-192.53	6.43	14,439,219.94	1,700,124.42	39.75947147	-80.78754046
8,300.00	5.84	90.828	8,291.41	-192.65	14.86	14,439,219.82	1,700,132.86	39.75947108	-80.78751046
8,400.00	7.84	90.828	8,390.69	-192.82	26.76	14,439,219.65	1,700,144.76	39.75947053	-80.78746810
8,500.00	9.84	90.828	8,489.50	-193.04	42.13	14,439,219.43	1,700,160.12	39.75946982	-80.78741343
8,600.00	11.84	90.828	8,587.71	-193.31	60.93	14,439,219.15	1,700,178.92	39.75946895	-80.78734654
8,618.10	12.20	90.828	8,605.42	-193.37	64.70	14,439,219.10	1,700,182.69	39.75946878	-80.78733313
Begin 12.20° tangent									
8,700.00	12.20	90.828	8,685.47	-193.62	82.00	14,439,218.85	1,700,200.00	39.75946798	-80.78727155
8,800.00	12.20	90.828	8,783.21	-193.92	103.13	14,439,218.54	1,700,221.13	39.75946700	-80.78719636
8,900.00	12.20	90.828	8,880.95	-194.23	124.26	14,439,218.24	1,700,242.26	39.75946602	-80.78712118
9,000.00	12.20	90.828	8,978.69	-194.53	145.39	14,439,217.93	1,700,263.39	39.75946505	-80.78704599
9,100.00	12.20	90.828	9,076.43	-194.84	166.52	14,439,217.63	1,700,284.52	39.75946407	-80.78697080
9,200.00	12.20	90.828	9,174.17	-195.15	187.66	14,439,217.32	1,700,305.65	39.75946309	-80.78689561
9,300.00	12.20	90.828	9,271.92	-195.45	208.79	14,439,217.02	1,700,326.78	39.75946212	-80.78682043
9,400.00	12.20	90.828	9,369.66	-195.76	229.92	14,439,216.71	1,700,347.91	39.75946114	-80.78674524
9,500.00	12.20	90.828	9,467.40	-196.06	251.05	14,439,216.41	1,700,369.04	39.75946016	-80.78667005
9,600.00	12.20	90.828	9,565.14	-196.37	272.18	14,439,216.10	1,700,390.18	39.75945919	-80.78659486

Database: DB_Aug1919_v14
 Company: Tug Hill Operating LLC
 Project: Marshall County, West Virginia
 Site: McMasters Shields
 Well: McMasters N-13 HU (slot A)
 Wellbore: Original Hole
 Design: rev2

Local Co-ordinate Reference: Well McMasters N-13 HU (slot A)
 TVD Reference: GL @ 1206.00ft
 MD Reference: GL @ 1206.00ft
 North Reference: Grid
 Survey Calculation Method: Minimum Curvature

Office of Oil and Gas
 JUN 29 2020

WV Department of Environmental Protection

Planned Survey

Measured Depth (ft)	Inclination (°)	Azimuth (°)	Vertical Depth (ft)	+N/-S (ft)	+E/-W (ft)	Map Northing (usft)	Map Easting (usft)	Latitude	Longitude
9,700.00	12.20	90.828	9,662.88	-196.67	293.31	14,439,215.80	1,700,411.31	39.75945821	-80.78651968
9,800.00	12.20	90.828	9,760.62	-196.98	314.44	14,439,215.49	1,700,432.44	39.75945723	-80.78644449
9,900.00	12.20	90.828	9,858.36	-197.28	335.57	14,439,215.19	1,700,453.57	39.75945625	-80.78636930
10,000.00	12.20	90.828	9,956.11	-197.59	356.70	14,439,214.88	1,700,474.70	39.75945528	-80.78629412
10,100.00	12.20	90.828	10,053.85	-197.89	377.83	14,439,214.57	1,700,495.83	39.75945430	-80.78621893
10,200.00	12.20	90.828	10,151.59	-198.20	398.96	14,439,214.27	1,700,516.96	39.75945332	-80.78614374
10,257.98	12.20	90.828	10,208.26	-198.38	411.22	14,439,214.09	1,700,529.21	39.75945276	-80.78610015
Begin 6°/100' build/turn									
10,300.00	11.08	79.597	10,249.42	-197.71	419.63	14,439,214.76	1,700,537.63	39.75945453	-80.78607020
10,400.00	10.56	47.344	10,347.73	-189.76	435.84	14,439,222.71	1,700,553.83	39.75947626	-80.78601246
10,500.00	13.09	20.417	10,445.67	-172.92	446.54	14,439,239.55	1,700,564.54	39.75952244	-80.78597424
10,600.00	17.39	4.297	10,542.17	-147.37	451.62	14,439,265.09	1,700,569.61	39.75959256	-80.78595596
10,700.00	22.47	354.824	10,636.18	-113.41	451.01	14,439,299.06	1,700,569.01	39.75968584	-80.78595782
10,800.00	27.90	348.789	10,726.65	-71.39	444.73	14,439,341.08	1,700,562.73	39.75980128	-80.78597981
10,900.00	33.51	344.614	10,812.61	-21.78	432.85	14,439,390.69	1,700,550.85	39.75993760	-80.78602167
11,000.00	39.23	341.527	10,893.11	34.88	415.49	14,439,447.34	1,700,533.49	39.76009331	-80.78608296
11,100.00	45.01	339.117	10,967.26	97.96	392.85	14,439,510.43	1,700,510.84	39.76026670	-80.78616299
11,185.85	50.00	337.409	11,025.24	156.72	369.38	14,439,569.19	1,700,487.38	39.76042823	-80.78624600
Begin 8°/100' build/turn									
11,200.00	51.11	337.136	11,034.23	166.80	365.16	14,439,579.27	1,700,483.15	39.76045593	-80.78626094
11,300.00	58.99	335.414	11,091.47	241.75	332.15	14,439,654.22	1,700,450.15	39.76066198	-80.78637774
11,400.00	66.88	333.958	11,136.94	322.16	294.07	14,439,734.63	1,700,412.07	39.76088307	-80.78651256
11,500.00	74.79	332.664	11,169.75	406.48	251.66	14,439,818.94	1,700,369.66	39.76111490	-80.78666277
11,600.00	82.70	331.464	11,189.25	493.05	205.74	14,439,905.51	1,700,323.73	39.76135295	-80.78682544
11,700.00	90.62	330.307	11,195.07	580.19	157.20	14,439,992.66	1,700,275.20	39.76159259	-80.78699742
11,704.82	91.00	330.251	11,195.00	584.37	154.81	14,439,996.84	1,700,272.81	39.76160409	-80.78700588
Begin 91.00° lateral									
11,800.00	91.00	330.251	11,193.34	667.00	107.59	14,440,079.47	1,700,225.59	39.76183131	-80.78717322
11,900.00	91.00	330.251	11,191.60	753.81	57.98	14,440,166.27	1,700,175.98	39.76207003	-80.78734903
12,000.00	91.00	330.251	11,189.86	840.62	8.37	14,440,253.08	1,700,126.36	39.76230876	-80.78752484
12,100.00	91.00	330.251	11,188.12	927.42	-41.25	14,440,339.89	1,700,076.75	39.76254748	-80.78770065
12,200.00	91.00	330.251	11,186.37	1,014.23	-90.86	14,440,426.70	1,700,027.14	39.76278620	-80.78787646
12,300.00	91.00	330.251	11,184.63	1,101.04	-140.47	14,440,513.51	1,699,977.53	39.76302492	-80.78805227
12,400.00	91.00	330.251	11,182.89	1,187.85	-190.08	14,440,600.31	1,699,927.91	39.76326364	-80.78822808
12,500.00	91.00	330.251	11,181.14	1,274.65	-239.69	14,440,687.12	1,699,878.30	39.76350236	-80.78840390
12,600.00	91.00	330.251	11,179.40	1,361.46	-289.31	14,440,773.93	1,699,828.69	39.76374108	-80.78857971
12,700.00	91.00	330.251	11,177.66	1,448.27	-338.92	14,440,860.74	1,699,779.08	39.76397980	-80.78875553
12,800.00	91.00	330.251	11,175.92	1,535.08	-388.53	14,440,947.54	1,699,729.47	39.76421852	-80.78893135
12,900.00	91.00	330.251	11,174.17	1,621.89	-438.14	14,441,034.35	1,699,679.85	39.76445724	-80.78910717
13,000.00	91.00	330.251	11,172.43	1,708.69	-487.76	14,441,121.16	1,699,630.24	39.76469596	-80.78928299
13,100.00	91.00	330.251	11,170.69	1,795.50	-537.37	14,441,207.97	1,699,580.63	39.76493468	-80.78945881
13,200.00	91.00	330.251	11,168.94	1,882.31	-586.98	14,441,294.77	1,699,531.02	39.76517340	-80.78963463
13,300.00	91.00	330.251	11,167.20	1,969.12	-636.59	14,441,381.58	1,699,481.41	39.76541212	-80.78981046
13,400.00	91.00	330.251	11,165.46	2,055.93	-686.20	14,441,468.39	1,699,431.79	39.76565084	-80.78998628
13,500.00	91.00	330.251	11,163.71	2,142.73	-735.82	14,441,555.20	1,699,382.18	39.76588955	-80.79016211
13,600.00	91.00	330.251	11,161.97	2,229.54	-785.43	14,441,642.00	1,699,332.57	39.76612827	-80.79033794
13,700.00	91.00	330.251	11,160.23	2,316.35	-835.04	14,441,728.81	1,699,282.96	39.76636699	-80.79051377
13,800.00	91.00	330.251	11,158.49	2,403.16	-884.65	14,441,815.62	1,699,233.35	39.76660571	-80.79068960
13,900.00	91.00	330.251	11,156.74	2,489.96	-934.27	14,441,902.43	1,699,183.73	39.76684442	-80.79086543
14,000.00	91.00	330.251	11,155.00	2,576.77	-983.88	14,441,989.23	1,699,134.12	39.76708314	-80.79104126
14,100.00	91.00	330.251	11,153.26	2,663.58	-1,033.49	14,442,076.04	1,699,084.51	39.76732185	-80.79121710
14,200.00	91.00	330.251	11,151.51	2,750.39	-1,083.10	14,442,162.85	1,699,034.90	39.76756057	-80.79139293
14,300.00	91.00	330.251	11,149.77	2,837.20	-1,132.71	14,442,249.66	1,698,985.29	39.76779929	-80.79156877
14,400.00	91.00	330.251	11,148.03	2,924.00	-1,182.33	14,442,336.47	1,698,935.67	39.76803800	-80.79174461

Database: DB_Aug1919_v14
 Company: Tug Hill Operating LLC
 Project: Marshall County, West Virginia
 Site: McMasters Shields
 Well: McMasters N-13 HU (slot A)
 Wellbore: Original Hole
 Design: rev2

Local Co-ordinate Reference:
 TVD Reference:
 MD Reference:
 North Reference:
 Survey Calculation Method:

Well McMasters N-13 HU (slot A)
 GL @ 1206.00ft
 GL @ 1206.00ft
 Grid
 Minimum Curvature

RECEIVED
 Office of Oil and Gas
 JUN 29 2020
 ENVIRO

Planned Survey

Measured Depth (ft)	Inclination (°)	Azimuth (°)	Vertical Depth (ft)	+N/-S (ft)	+E/-W (ft)	Map Northing (usft)	Map Easting (usft)	Latitude	Longitude
14,500.00	91.00	330.251	11,146.28	3,010.81	-1,231.94	14,442,423.27	1,698,886.06	39.76827672	-80.79192045
14,600.00	91.00	330.251	11,144.54	3,097.62	-1,281.55	14,442,510.08	1,698,836.45	39.76851543	-80.79209629
14,700.00	91.00	330.251	11,142.80	3,184.43	-1,331.16	14,442,596.89	1,698,786.84	39.76875415	-80.79227213
14,800.00	91.00	330.251	11,141.06	3,271.23	-1,380.77	14,442,683.70	1,698,737.22	39.76899286	-80.79244797
14,900.00	91.00	330.251	11,139.31	3,358.04	-1,430.39	14,442,770.50	1,698,687.61	39.76923157	-80.79262381
15,000.00	91.00	330.251	11,137.57	3,444.85	-1,480.00	14,442,857.31	1,698,638.00	39.76947029	-80.79279966
15,100.00	91.00	330.251	11,135.83	3,531.66	-1,529.61	14,442,944.12	1,698,588.39	39.76970900	-80.79297551
15,200.00	91.00	330.251	11,134.08	3,618.47	-1,579.22	14,443,030.93	1,698,538.78	39.76994772	-80.79315135
15,300.00	91.00	330.251	11,132.34	3,705.27	-1,628.84	14,443,117.73	1,698,489.16	39.77018643	-80.79332720
15,400.00	91.00	330.251	11,130.60	3,792.08	-1,678.45	14,443,204.54	1,698,439.55	39.77042514	-80.79350305
15,500.00	91.00	330.251	11,128.85	3,878.89	-1,728.06	14,443,291.35	1,698,389.94	39.77066385	-80.79367890
15,600.00	91.00	330.251	11,127.11	3,965.70	-1,777.67	14,443,378.16	1,698,340.33	39.77090257	-80.79385476
15,700.00	91.00	330.251	11,125.37	4,052.50	-1,827.28	14,443,464.96	1,698,290.72	39.77114128	-80.79403061
15,800.00	91.00	330.251	11,123.63	4,139.31	-1,876.90	14,443,551.77	1,698,241.10	39.77137999	-80.79420646
15,900.00	91.00	330.251	11,121.88	4,226.12	-1,926.51	14,443,638.58	1,698,191.49	39.77161870	-80.79438232
16,000.00	91.00	330.251	11,120.14	4,312.93	-1,976.12	14,443,725.39	1,698,141.88	39.77185741	-80.79455818
16,100.00	91.00	330.251	11,118.40	4,399.74	-2,025.73	14,443,812.20	1,698,092.27	39.77209612	-80.79473403
16,200.00	91.00	330.251	11,116.65	4,486.54	-2,075.35	14,443,899.00	1,698,042.66	39.77233483	-80.79490989
16,300.00	91.00	330.251	11,114.91	4,573.35	-2,124.96	14,443,985.81	1,697,993.04	39.77257354	-80.79508576
16,400.00	91.00	330.251	11,113.17	4,660.16	-2,174.57	14,444,072.62	1,697,943.43	39.77281225	-80.79526162
16,500.00	91.00	330.251	11,111.42	4,746.97	-2,224.18	14,444,159.43	1,697,893.82	39.77305096	-80.79543748
16,600.00	91.00	330.251	11,109.68	4,833.77	-2,273.79	14,444,246.23	1,697,844.21	39.77328967	-80.79561334
16,700.00	91.00	330.251	11,107.94	4,920.58	-2,323.41	14,444,333.04	1,697,794.60	39.77352838	-80.79578921
16,800.00	91.00	330.251	11,106.20	5,007.39	-2,373.02	14,444,419.85	1,697,744.98	39.77376709	-80.79596508
16,900.00	91.00	330.251	11,104.45	5,094.20	-2,422.63	14,444,506.66	1,697,695.37	39.77400580	-80.79614095
17,000.00	91.00	330.251	11,102.71	5,181.01	-2,472.24	14,444,593.46	1,697,645.76	39.77424451	-80.79631681
17,100.00	91.00	330.251	11,100.97	5,267.81	-2,521.85	14,444,680.27	1,697,596.15	39.77448322	-80.79649269
17,200.00	91.00	330.251	11,099.22	5,354.62	-2,571.47	14,444,767.08	1,697,546.53	39.77472192	-80.79666856
17,300.00	91.00	330.251	11,097.48	5,441.43	-2,621.08	14,444,853.89	1,697,496.92	39.77496063	-80.79684443
17,400.00	91.00	330.251	11,095.74	5,528.24	-2,670.69	14,444,940.69	1,697,447.31	39.77519934	-80.79702030
17,500.00	91.00	330.251	11,094.00	5,615.04	-2,720.30	14,445,027.50	1,697,397.70	39.77543805	-80.79719616
17,600.00	91.00	330.251	11,092.25	5,701.85	-2,769.92	14,445,114.31	1,697,348.09	39.77567675	-80.79737206
17,700.00	91.00	330.251	11,090.51	5,788.66	-2,819.53	14,445,201.12	1,697,298.47	39.77591546	-80.79754793
17,800.00	91.00	330.251	11,088.77	5,875.47	-2,869.14	14,445,287.92	1,697,248.86	39.77615416	-80.79772381
17,900.00	91.00	330.251	11,087.02	5,962.28	-2,918.75	14,445,374.73	1,697,199.25	39.77639287	-80.79789969
18,000.00	91.00	330.251	11,085.28	6,049.08	-2,968.36	14,445,461.54	1,697,149.64	39.77663158	-80.79807557
18,100.00	91.00	330.251	11,083.54	6,135.89	-3,017.98	14,445,548.35	1,697,100.03	39.77687028	-80.79825146
18,200.00	91.00	330.251	11,081.79	6,222.70	-3,067.59	14,445,635.16	1,697,050.41	39.77710899	-80.79842734
18,300.00	91.00	330.251	11,080.05	6,309.51	-3,117.20	14,445,721.96	1,697,000.80	39.77734769	-80.79860323
18,400.00	91.00	330.251	11,078.31	6,396.32	-3,166.81	14,445,808.77	1,696,951.19	39.77758640	-80.79877911
18,500.00	91.00	330.251	11,076.57	6,483.12	-3,216.43	14,445,895.58	1,696,901.58	39.77782510	-80.79895500
18,600.00	91.00	330.251	11,074.82	6,569.93	-3,266.04	14,445,982.39	1,696,851.97	39.77806380	-80.79913089
18,700.00	91.00	330.251	11,073.08	6,656.74	-3,315.65	14,446,069.19	1,696,802.35	39.77830251	-80.79930678
18,800.00	91.00	330.251	11,071.34	6,743.55	-3,365.26	14,446,156.00	1,696,752.74	39.77854121	-80.79948267
18,900.00	91.00	330.251	11,069.59	6,830.35	-3,414.87	14,446,242.81	1,696,703.13	39.77877991	-80.79965856
19,000.00	91.00	330.251	11,067.85	6,917.16	-3,464.49	14,446,329.62	1,696,653.52	39.77901862	-80.79983445
19,100.00	91.00	330.251	11,066.11	7,003.97	-3,514.10	14,446,416.42	1,696,603.91	39.77925732	-80.80001035
19,200.00	91.00	330.251	11,064.36	7,090.78	-3,563.71	14,446,503.23	1,696,554.29	39.77949602	-80.80018625
19,300.00	91.00	330.251	11,062.62	7,177.59	-3,613.32	14,446,590.04	1,696,504.68	39.77973472	-80.80036214
19,400.00	91.00	330.251	11,060.88	7,264.39	-3,662.93	14,446,676.85	1,696,455.07	39.77997343	-80.80053804
19,500.00	91.00	330.251	11,059.14	7,351.20	-3,712.55	14,446,763.65	1,696,405.46	39.78021213	-80.80071394
19,600.00	91.00	330.251	11,057.39	7,438.01	-3,762.16	14,446,850.46	1,696,355.85	39.78045083	-80.80088984
19,700.00	91.00	330.251	11,055.65	7,524.82	-3,811.77	14,446,937.27	1,696,306.23	39.78068953	-80.80106574
19,800.00	91.00	330.251	11,053.91	7,611.62	-3,861.38	14,447,024.08	1,696,256.62	39.78092823	-80.80124165
19,900.00	91.00	330.251	11,052.16	7,698.43	-3,911.00	14,447,110.88	1,696,207.01	39.78116693	-80.80141755



Database:	DB_Aug1919_v14	Local Co-ordinate Reference:	Well McMasters N-13 HU (slot A)
Company:	Tug Hill Operating LLC	TVD Reference:	GL @ 1206.00ft
Project:	Marshall County, West Virginia	MD Reference:	GL @ 1206.00ft
Site:	McMasters Shields	North Reference:	Grid
Well:	McMasters N-13 HU (slot A)	Survey Calculation Method:	Minimum Curvature
Wellbore:	Original Hole		
Design:	rev2		

Planned Survey										
Measured Depth (ft)	Inclination (°)	Azimuth (°)	Vertical Depth (ft)	+N/-S (ft)	+E/-W (ft)	Map Northing (usft)	Map Easting (usft)	Latitude	Longitude	
20,000.00	91.00	330.251	11,050.42	7,785.24	-3,960.61	14,447,197.69	1,696,157.40	39.78140563	-80.80159346	
20,100.00	91.00	330.251	11,048.68	7,872.05	-4,010.22	14,447,284.50	1,696,107.78	39.78164433	-80.80176936	
20,200.00	91.00	330.251	11,046.93	7,958.86	-4,059.83	14,447,371.31	1,696,058.17	39.78188303	-80.80194527	
20,300.00	91.00	330.251	11,045.19	8,045.66	-4,109.44	14,447,458.12	1,696,008.56	39.78212173	-80.80212118	
20,400.00	91.00	330.251	11,043.45	8,132.47	-4,159.06	14,447,544.92	1,695,958.95	39.78236043	-80.80229709	
20,500.00	91.00	330.251	11,041.71	8,219.28	-4,208.67	14,447,631.73	1,695,909.34	39.78259913	-80.80247300	
20,600.00	91.00	330.251	11,039.96	8,306.09	-4,258.28	14,447,718.54	1,695,859.72	39.78283783	-80.80264892	
20,700.00	91.00	330.251	11,038.22	8,392.89	-4,307.89	14,447,805.35	1,695,810.11	39.78307652	-80.80282483	
20,800.00	91.00	330.251	11,036.48	8,479.70	-4,357.51	14,447,892.15	1,695,760.50	39.78331522	-80.80300075	
20,900.00	91.00	330.251	11,034.73	8,566.51	-4,407.12	14,447,978.96	1,695,710.89	39.78355392	-80.80317666	
21,000.00	91.00	330.251	11,032.99	8,653.32	-4,456.73	14,448,065.77	1,695,661.28	39.78379262	-80.80335258	
21,100.00	91.00	330.251	11,031.25	8,740.13	-4,506.34	14,448,152.58	1,695,611.66	39.78403131	-80.80352850	
21,200.00	91.00	330.251	11,029.50	8,826.93	-4,555.95	14,448,239.38	1,695,562.05	39.78427001	-80.80370442	
21,300.00	91.00	330.251	11,027.76	8,913.74	-4,605.57	14,448,326.19	1,695,512.44	39.78450871	-80.80388034	
21,400.00	91.00	330.251	11,026.02	9,000.55	-4,655.18	14,448,413.00	1,695,462.83	39.78474740	-80.80405626	
21,500.00	91.00	330.251	11,024.28	9,087.36	-4,704.79	14,448,499.81	1,695,413.22	39.78498610	-80.80423219	
21,600.00	91.00	330.251	11,022.53	9,174.16	-4,754.40	14,448,586.61	1,695,363.60	39.78522480	-80.80440811	
21,700.00	91.00	330.251	11,020.79	9,260.97	-4,804.02	14,448,673.42	1,695,313.99	39.78546349	-80.80458404	
21,800.00	91.00	330.251	11,019.05	9,347.78	-4,853.63	14,448,760.23	1,695,264.38	39.78570219	-80.80475997	
21,900.00	91.00	330.251	11,017.30	9,434.59	-4,903.24	14,448,847.04	1,695,214.77	39.78594088	-80.80493589	
22,000.00	91.00	330.251	11,015.56	9,521.40	-4,952.85	14,448,933.85	1,695,165.16	39.78617958	-80.80511182	
22,100.00	91.00	330.251	11,013.82	9,608.20	-5,002.46	14,449,020.65	1,695,115.54	39.78641827	-80.80528776	
22,200.00	91.00	330.251	11,012.08	9,695.01	-5,052.08	14,449,107.46	1,695,065.93	39.78665696	-80.80546369	
22,300.00	91.00	330.251	11,010.33	9,781.82	-5,101.69	14,449,194.27	1,695,016.32	39.78689566	-80.80563962	
22,400.00	91.00	330.251	11,008.59	9,868.63	-5,151.30	14,449,281.08	1,694,966.71	39.78713435	-80.80581556	
22,433.79	91.00	330.251	11,008.00	9,897.96	-5,168.06	14,449,310.41	1,694,949.94	39.78721500	-80.80587500	

PBHL/TD 22433.79 MD/11008.00 TVD

Design Targets										
Target Name	Dip Angle (°)	Dip Dir. (°)	TVD (ft)	+N/-S (ft)	+E/-W (ft)	Northing (usft)	Easting (usft)	Latitude	Longitude	
McMasters N-13 HU PBI - hit/miss target - Shape - plan hits target center - Point	0.00	0.000	11,008.00	9,897.96	-5,168.06	14,449,310.41	1,694,949.94	39.78721500	-80.80587500	
McMasters N-13 HU LP - plan misses target center by 0.04ft at 11704.81ft MD (11195.00 TVD, 584.36 N, 154.82 E) - Point	0.00	0.000	11,195.00	584.34	154.78	14,439,996.81	1,700,272.78	39.76160400	-80.78700600	

RECEIVED
Office of Oil and Gas
JUN 29 2020
WV Department of
Environmental Protection

Database:	DB_Aug1919_v14	Local Co-ordinate Reference:	Well McMasters N-13 HU (slot A)
Company:	Tug Hill Operating LLC	TVD Reference:	GL @ 1206.00ft
Project:	Marshall County, West Virginia	MD Reference:	GL @ 1206.00ft
Site:	McMasters Shields	North Reference:	Grid
Well:	McMasters N-13 HU (slot A)	Survey Calculation Method:	Minimum Curvature
Wellbore:	Original Hole		
Design:	rev2		

Plan Annotations				
Measured Depth (ft)	Vertical Depth (ft)	Local Coordinates		Comment
		+N/-S (ft)	+E/-W (ft)	
1,300.00	1,300.00	0.00	0.00	KOP Begin 2°/100' build
1,550.00	1,549.68	-10.90	0.00	Begin 5.00° tangent
3,507.77	3,500.00	-181.53	0.00	Begin 2°/100' drop
3,757.77	3,749.68	-192.43	0.00	Begin vertical hold
8,008.08	8,000.00	-192.43	0.00	Begin 2°/100' build
8,618.10	8,605.42	-193.37	64.70	Begin 12.20° tangent
10,257.98	10,208.26	-198.38	411.22	Begin 6°/100' build/turn
11,185.85	11,025.24	156.72	369.38	Begin 8°/100' build/turn
11,704.82	11,195.00	584.37	154.81	Begin 91.00° lateral
22,433.79	11,008.00	9,897.96	-5,168.06	PBHL/TD 22433.79 MD/11008.00 TVD

RECEIVED
 Office of Oil and Gas
 JUN 29 2020
 WV Department of
 Environmental Protection

Area of Review

Sources of information to Support 35CSR8 - 5.11: 9.3 et seq.

Description of process to identify potential pathways for well communication during hydraulic fracturing activities.

Data Sources Reviewed:

1. IHS Well Data service: Public nationwide data service that pulls directly from State agency Oil and Gas databases
2. Farm Maps
3. Topo Maps: Recent and older (contact WVGES)
4. Check with DPS

Contacted Devin Ducoeur 724-705-0444, dducoeur@dpslandservices.com DPS GIS (06/02/2020) to have him make maps of the wellbores with his information. DPS utilizes WVGES maps for their mapping seems it as the best publicly available. See attached map he provided.

Request maps for:

1. Wellbore with IHS All Wells Layer
2. Map with Farm lines overlain and any well spots identified on Farm Maps
3. More recent (1970s vintage) topos and older topos

Discussion with Phil Dinterman WVGES GIS Department (7/15/2016)

- WVGES has plotted every well spot they have access to and are aware of with that contains a coordinate. 30000, 70000, and 90000 series wells are available via the WVGES online map. Some locations aren't great due to vintage and manipulation of maps through time
- 30000 series – any well drilled prior to 1929 – APIs were not assigned to original wells
- 70000 series – Well spots pulled from old Farm line maps that the WVGES has access to
- 90000 series – Any sources that the WVGES has access that shows a well spot but has no additional supporting information. DEP does not have 90000 series on their maps.
- There can be duplication between wells in the 3 series
- Phil indicated that other Operators are providing a screenshot of the WVGES map with their planned well and using that for permits

RECEIVED
Office of Oil and Gas

JUN 29 2020

4705102332

Permit well - McMasters N-13HU

Wells within 500' Buffer

Note: Well spots depicted on Area of Review map are derived from State held coordinates. The spots may differ from those depicted on the Well Plat because the Plat locations represent actual field surveyed locations. Please refer to the Plat for surveyed well spots.

API Number	Operator Name	Total Depth	Perforated Fms	Producing zones not perforated	Is this well "known or reasonably expected to penetrate a depth that could be within the range of Fracture propagation"? 1000' is max limit I would assign to wells that might be within in range of fracture propagation	Comments
4705101533	Tug Hill Operating, LLC	6509' TVD, 9961' MD	Marcellus	Unknown	No, the well is not deep enough to be within the expected fracture propagation from a Point Pleasant stimulation. Proper casing and cement should further prevent migration of fluids from new wellbore to existing wellbore.	Producing Marcellus horizontal well.
4705101534	Tug Hill Operating, LLC	6514' TVD, 9890' MD	Marcellus	Unknown	No, the well is not deep enough to be within the expected fracture propagation from a Point Pleasant stimulation. Proper casing and cement should further prevent migration of fluids from new wellbore to existing wellbore.	Producing Marcellus horizontal well.
4705101535	Tug Hill Operating, LLC	6519' TVD, 9890' MD	Marcellus	Unknown	No, the well is not deep enough to be within the expected fracture propagation from a Point Pleasant stimulation. Proper casing and cement should further prevent migration of fluids from new wellbore to existing wellbore.	Producing Marcellus horizontal well.
4705101536	Tug Hill Operating, LLC	6526' TVD, 10185' MD	Marcellus	Unknown	No, the well is not deep enough to be within the expected fracture propagation from a Point Pleasant stimulation. Proper casing and cement should further prevent migration of fluids from new wellbore to existing wellbore.	Producing Marcellus horizontal well.
4705101537	Tug Hill Operating, LLC	6527' TVD, 10560' MD	Marcellus	Unknown	No, the well is not deep enough to be within the expected fracture propagation from a Point Pleasant stimulation. Proper casing and cement should further prevent migration of fluids from new wellbore to existing wellbore.	Producing Marcellus horizontal well.
4705101538	Tug Hill Operating, LLC	6494' TVD, 9541' MD	Marcellus	Unknown	No, the well is not deep enough to be within the expected fracture propagation from a Point Pleasant stimulation. Proper casing and cement should further prevent migration of fluids from new wellbore to existing wellbore.	Producing Marcellus horizontal well.
4705101539	Tug Hill Operating, LLC	6488' TVD, 11480' MD	Marcellus	Unknown	No, the well is not deep enough to be within the expected fracture propagation from a Point Pleasant stimulation. Proper casing and cement should further prevent migration of fluids from new wellbore to existing wellbore.	Producing Marcellus horizontal well.
4705101540	Tug Hill Operating, LLC	6490' TVD, 12101' MD	Marcellus	Unknown	No, the well is not deep enough to be within the expected fracture propagation from a Point Pleasant stimulation. Proper casing and cement should further prevent migration of fluids from new wellbore to existing wellbore.	Producing Marcellus horizontal well.
4705101541	Tug Hill Operating, LLC	6485' TVD, 9612' MD	Marcellus	Unknown	No, the well is not deep enough to be within the expected fracture propagation from a Point Pleasant stimulation. Proper casing and cement should further prevent migration of fluids from new wellbore to existing wellbore.	Producing Marcellus horizontal well.
4705101542	Tug Hill Operating, LLC	6487' TVD, 11281' MD	Marcellus	Unknown	No, the well is not deep enough to be within the expected fracture propagation from a Point Pleasant stimulation. Proper casing and cement should further prevent migration of fluids from new wellbore to existing wellbore.	Producing Marcellus horizontal well.

RECEIVED
Office of Oil and Gas
JUN 29 2020
WV Department of Environmental Protection

4705102332

Well: County = 51 Permit = 01021

Well Information - User Edit

Operator Name: ...

Well Name: ...

County: ...

Permit: ...

Completion Information

Production Information - (1) (2) (3) (4) (5) (6) (7) (8) (9) (10) (11) (12) (13) (14) (15) (16) (17) (18) (19) (20)

Production Information - (1) (2) (3) (4) (5) (6) (7) (8) (9) (10) (11) (12) (13) (14) (15) (16) (17) (18) (19) (20)

Production Information - (1) (2) (3) (4) (5) (6) (7) (8) (9) (10) (11) (12) (13) (14) (15) (16) (17) (18) (19) (20)

Production Information - (1) (2) (3) (4) (5) (6) (7) (8) (9) (10) (11) (12) (13) (14) (15) (16) (17) (18) (19) (20)

Completion Information

Well: County = 51 Permit = 01027

Well Information - User Edit

Operator Name: ...

Well Name: ...

County: ...

Permit: ...

Completion Information

Production Information - (1) (2) (3) (4) (5) (6) (7) (8) (9) (10) (11) (12) (13) (14) (15) (16) (17) (18) (19) (20)

Production Information - (1) (2) (3) (4) (5) (6) (7) (8) (9) (10) (11) (12) (13) (14) (15) (16) (17) (18) (19) (20)

Production Information - (1) (2) (3) (4) (5) (6) (7) (8) (9) (10) (11) (12) (13) (14) (15) (16) (17) (18) (19) (20)

Production Information - (1) (2) (3) (4) (5) (6) (7) (8) (9) (10) (11) (12) (13) (14) (15) (16) (17) (18) (19) (20)

Completion Information

Well: County = 51 Permit = 01028

Well Information - User Edit

Operator Name: ...

Well Name: ...

County: ...

Permit: ...

Completion Information

Production Information - (1) (2) (3) (4) (5) (6) (7) (8) (9) (10) (11) (12) (13) (14) (15) (16) (17) (18) (19) (20)

Production Information - (1) (2) (3) (4) (5) (6) (7) (8) (9) (10) (11) (12) (13) (14) (15) (16) (17) (18) (19) (20)

Production Information - (1) (2) (3) (4) (5) (6) (7) (8) (9) (10) (11) (12) (13) (14) (15) (16) (17) (18) (19) (20)

Production Information - (1) (2) (3) (4) (5) (6) (7) (8) (9) (10) (11) (12) (13) (14) (15) (16) (17) (18) (19) (20)

Completion Information

RECEIVED
Office of Oil and Gas
JUN 29 2020
WV Department of Environmental Protection

Well: County = 51 Permit = 01538

Report Date: 06/02/2020 09:49 AM

Completion Date: 06/02/2020 09:49 AM

Table with columns: Well ID, Well Name, Well Type, Well Status, Well Depth, etc.

Table with columns: Well ID, Well Name, Well Type, Well Status, Well Depth, etc.

Table with columns: Well ID, Well Name, Well Type, Well Status, Well Depth, etc.

Table with columns: Well ID, Well Name, Well Type, Well Status, Well Depth, etc.

Table with columns: Well ID, Well Name, Well Type, Well Status, Well Depth, etc.

Table with columns: Well ID, Well Name, Well Type, Well Status, Well Depth, etc.

There is no Volume (ft³) data for this well.

There is no Pumping data for this well.

Well: County = 51 Permit = 01540

Report Date: 06/02/2020 09:49 AM

Completion Date: 06/02/2020 09:49 AM

Completion Date: 06/02/2020 09:49 AM

Table with columns: Well ID, Well Name, Well Type, Well Status, Well Depth, etc.

Table with columns: Well ID, Well Name, Well Type, Well Status, Well Depth, etc.

Table with columns: Well ID, Well Name, Well Type, Well Status, Well Depth, etc.

Table with columns: Well ID, Well Name, Well Type, Well Status, Well Depth, etc.

Table with columns: Well ID, Well Name, Well Type, Well Status, Well Depth, etc.

Table with columns: Well ID, Well Name, Well Type, Well Status, Well Depth, etc.

There is no Volume (ft³) data for this well.

There is no Pumping data for this well.

Well: County = 51 Permit = 01541

Report Date: 06/02/2020 09:49 AM

Completion Date: 06/02/2020 09:49 AM

Completion Date: 06/02/2020 09:49 AM

Table with columns: Well ID, Well Name, Well Type, Well Status, Well Depth, etc.

Table with columns: Well ID, Well Name, Well Type, Well Status, Well Depth, etc.

Table with columns: Well ID, Well Name, Well Type, Well Status, Well Depth, etc.

Table with columns: Well ID, Well Name, Well Type, Well Status, Well Depth, etc.

Table with columns: Well ID, Well Name, Well Type, Well Status, Well Depth, etc.

Table with columns: Well ID, Well Name, Well Type, Well Status, Well Depth, etc.

There is no Volume (ft³) data for this well.

There is no Pumping data for this well.

RECEIVED Office of Oil and Gas JUN 29 2020 WV Department of Environmental Protection

4705102332

WV Department of Environmental Protection
West Virginia Statewide Permitting System
Well: County = 51 Permit = 01542
Report Date: June 23, 2020 10:58 AM

Well Information
Well Name: 51-01542-001
County: Boone
Operator: ...

Well Status
Status: ...

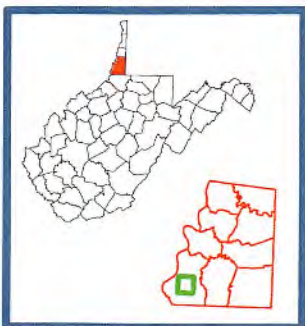
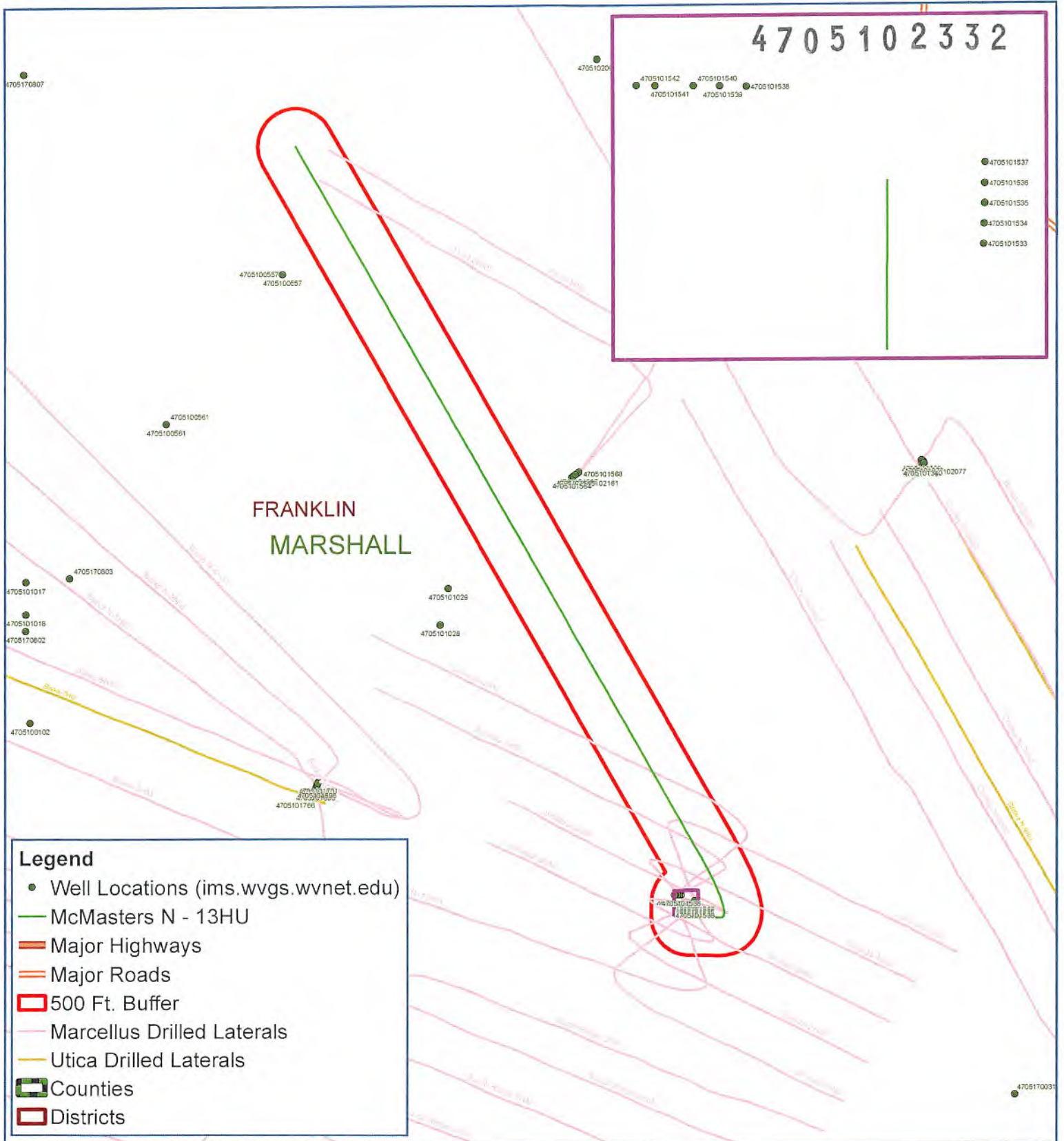
Well Location
Township: ...
Range: ...
Section: ...

Well Construction

Depth (ft)	Interval (ft)	Material	Notes
0.00	0.00 - 1.00	Gravel	...
1.00	1.00 - 2.00	Gravel	...
2.00	2.00 - 3.00	Gravel	...
3.00	3.00 - 4.00	Gravel	...
4.00	4.00 - 5.00	Gravel	...
5.00	5.00 - 6.00	Gravel	...
6.00	6.00 - 7.00	Gravel	...
7.00	7.00 - 8.00	Gravel	...
8.00	8.00 - 9.00	Gravel	...
9.00	9.00 - 10.00	Gravel	...
10.00	10.00 - 11.00	Gravel	...
11.00	11.00 - 12.00	Gravel	...
12.00	12.00 - 13.00	Gravel	...
13.00	13.00 - 14.00	Gravel	...
14.00	14.00 - 15.00	Gravel	...
15.00	15.00 - 16.00	Gravel	...
16.00	16.00 - 17.00	Gravel	...
17.00	17.00 - 18.00	Gravel	...
18.00	18.00 - 19.00	Gravel	...
19.00	19.00 - 20.00	Gravel	...
20.00	20.00 - 21.00	Gravel	...
21.00	21.00 - 22.00	Gravel	...
22.00	22.00 - 23.00	Gravel	...
23.00	23.00 - 24.00	Gravel	...
24.00	24.00 - 25.00	Gravel	...
25.00	25.00 - 26.00	Gravel	...
26.00	26.00 - 27.00	Gravel	...
27.00	27.00 - 28.00	Gravel	...
28.00	28.00 - 29.00	Gravel	...
29.00	29.00 - 30.00	Gravel	...
30.00	30.00 - 31.00	Gravel	...
31.00	31.00 - 32.00	Gravel	...
32.00	32.00 - 33.00	Gravel	...
33.00	33.00 - 34.00	Gravel	...
34.00	34.00 - 35.00	Gravel	...
35.00	35.00 - 36.00	Gravel	...
36.00	36.00 - 37.00	Gravel	...
37.00	37.00 - 38.00	Gravel	...
38.00	38.00 - 39.00	Gravel	...
39.00	39.00 - 40.00	Gravel	...
40.00	40.00 - 41.00	Gravel	...
41.00	41.00 - 42.00	Gravel	...
42.00	42.00 - 43.00	Gravel	...
43.00	43.00 - 44.00	Gravel	...
44.00	44.00 - 45.00	Gravel	...
45.00	45.00 - 46.00	Gravel	...
46.00	46.00 - 47.00	Gravel	...
47.00	47.00 - 48.00	Gravel	...
48.00	48.00 - 49.00	Gravel	...
49.00	49.00 - 50.00	Gravel	...
50.00	50.00 - 51.00	Gravel	...
51.00	51.00 - 52.00	Gravel	...
52.00	52.00 - 53.00	Gravel	...
53.00	53.00 - 54.00	Gravel	...
54.00	54.00 - 55.00	Gravel	...
55.00	55.00 - 56.00	Gravel	...
56.00	56.00 - 57.00	Gravel	...
57.00	57.00 - 58.00	Gravel	...
58.00	58.00 - 59.00	Gravel	...
59.00	59.00 - 60.00	Gravel	...
60.00	60.00 - 61.00	Gravel	...
61.00	61.00 - 62.00	Gravel	...
62.00	62.00 - 63.00	Gravel	...
63.00	63.00 - 64.00	Gravel	...
64.00	64.00 - 65.00	Gravel	...
65.00	65.00 - 66.00	Gravel	...
66.00	66.00 - 67.00	Gravel	...
67.00	67.00 - 68.00	Gravel	...
68.00	68.00 - 69.00	Gravel	...
69.00	69.00 - 70.00	Gravel	...
70.00	70.00 - 71.00	Gravel	...
71.00	71.00 - 72.00	Gravel	...
72.00	72.00 - 73.00	Gravel	...
73.00	73.00 - 74.00	Gravel	...
74.00	74.00 - 75.00	Gravel	...
75.00	75.00 - 76.00	Gravel	...
76.00	76.00 - 77.00	Gravel	...
77.00	77.00 - 78.00	Gravel	...
78.00	78.00 - 79.00	Gravel	...
79.00	79.00 - 80.00	Gravel	...
80.00	80.00 - 81.00	Gravel	...
81.00	81.00 - 82.00	Gravel	...
82.00	82.00 - 83.00	Gravel	...
83.00	83.00 - 84.00	Gravel	...
84.00	84.00 - 85.00	Gravel	...
85.00	85.00 - 86.00	Gravel	...
86.00	86.00 - 87.00	Gravel	...
87.00	87.00 - 88.00	Gravel	...
88.00	88.00 - 89.00	Gravel	...
89.00	89.00 - 90.00	Gravel	...
90.00	90.00 - 91.00	Gravel	...
91.00	91.00 - 92.00	Gravel	...
92.00	92.00 - 93.00	Gravel	...
93.00	93.00 - 94.00	Gravel	...
94.00	94.00 - 95.00	Gravel	...
95.00	95.00 - 96.00	Gravel	...
96.00	96.00 - 97.00	Gravel	...
97.00	97.00 - 98.00	Gravel	...
98.00	98.00 - 99.00	Gravel	...
99.00	99.00 - 100.00	Gravel	...

There is no water in Log data for this well.
There is no Logging data for this well.
There is no Sample data for this well.

RECEIVED
Office of Oil and Gas
JUN 29 2020
WV Department of
Environmental Protection



McMasters N - 13HU
Franklin District
Marshall County, WV

RECEIVED
Office of Oil and Gas

JUN 29 2020

WV Department of
Environmental Protection

Map Prepared by:



Notes:
All locations are approximate and are for visualization purposes only.

Map Created: June 1, 2020
Map Current As Of: June 1, 2020

WW-9
(4/16)

API Number 47 - 051 - _____
Operator's Well No. McMasters N-13HU

STATE OF WEST VIRGINIA
DEPARTMENT OF ENVIRONMENTAL PROTECTION
OFFICE OF OIL AND GAS

FLUIDS/ CUTTINGS DISPOSAL & RECLAMATION PLAN

Operator Name Tug Hill Operating, LLC OP Code 494510851

Watershed (HUC 10) Fish Creek Quadrangle Powhatan Point 7.5'

Do you anticipate using more than 5,000 bbls of water to complete the proposed well work? Yes No

Will a pit be used? Yes No

If so, please describe anticipated pit waste: AST Tanks with proper containment will be used for staging fresh water for frac and flow back water

Will a synthetic liner be used in the pit? Yes No If so, what ml.? AST Tanks will be used with proper contain

Proposed Disposal Method For Treated Pit Wastes:

- Land Application
- Underground Injection (UIC Permit Number UIC 2459, UIC 965, UIC 359, UIC 2D0732540, UIC 2D0732523)
- Reuse (at API Number _____)
- Off Site Disposal (Supply form WW-9 for disposal location)
- Other (Explain _____)

Will closed loop system be used? If so, describe: Yes - For Vertical and Horizontal Drilling

Drilling medium anticipated for this well (vertical and horizontal)? Air, freshwater, oil based, etc. Air for vertical / Oil for Horizontal

-If oil based, what type? Synthetic, petroleum, etc. Synthetic Oil Base

Additives to be used in drilling medium? Barite for weight

Drill cuttings disposal method? Leave in pit, landfill, removed offsite, etc. All drill cuttings to be disposed of in a Landfill

-If left in pit and plan to solidify what medium will be used? (cement, lime, sawdust) N/A

-Landfill or offsite name/permit number? Wetzel County Sanitary Landfill (SWF-1021 / WVD109185) and Westmoreland Sanitary Landfill, LLC (SAN1405 / PA DEP ECF#1386428)

Permittee shall provide written notice to the Office of Oil and Gas of any load of drill cuttings or associated waste rejected at any West Virginia solid waste facility. The notice shall be provided within 24 hours of rejection and the permittee shall also disclose where it was properly disposed.

I certify that I understand and agree to the terms and conditions of the GENERAL WATER POLLUTION PERMIT issued on August 1, 2005, by the Office of Oil and Gas of the West Virginia Department of Environmental Protection. I understand that the provisions of the permit are enforceable by law. Violations of any term or condition of the general permit and/or other applicable law or regulation can lead to enforcement action.

I certify under penalty of law that I have personally examined and am familiar with the information submitted on this application form and all attachments thereto and that, based on my inquiry of those individuals immediately responsible for obtaining the information, I believe that the information is true, accurate, and complete. I am aware that there are significant penalties for submitting false information, including the possibility of fine or imprisonment.

Company Official Signature James A. Pancake
Company Official (Typed Name) Jim Pancake
Company Official Title VP Geosciences

RECEIVED
Office of Oil and Gas
JUN 29 2020

WV Department of
Environmental Protection

Subscribed and sworn before me this 14 day of JANUARY, 20 20

Maureen A Stead

Notary Public
Commonwealth of Pennsylvania - Notary Seal
MAUREEN A STEAD - Notary Public
Washington County
My Commission Expires Jan 28, 2023
Commission Number 1259926

My commission expires 1/28/23

Tug Hill Operating, LLC

Proposed Revegetation Treatment: Acres Disturbed 17.76 Prevegetation pH 6.0

Lime 3 Tons/acre or to correct to pH 6.5

Fertilizer type 10-20-20

Fertilizer amount 500 lbs/acre

Mulch 2.5 Tons/acre

Seed Mixtures

Temporary		Permanent	
Seed Type	lbs/acre	Seed Type	lbs/acre
Annual Ryegrass	40	Orchard Grass	12
Spring Oats	96	Ladino	3
		White Clover	2

Attach:

Maps(s) of road, location, pit and proposed area for land application (unless engineered plans including this info have been provided). If water from the pit will be land applied, include dimensions (L x W x D) of the pit, and dimensions (L x W), and area in acreage, of the land application area.

Photocopied section of involved 7.5' topographic sheet.

Plan Approved by: Jim Nielsen

Comments:

Title: WVDEP Oil and Gas Inspector

Date: 1/14/2020

Field Reviewed? Yes No

RECEIVED
Office of Oil and Gas

JUN 29 2020

WV Department of
Environmental Protection

WW-9

**PROPOSED McMASTERS
N-13HU**

SUPPLEMENT PG 1

REFERENCE IS HEREBY MADE TO THE WV D.E.P. OFFICE OF OIL & GAS, "EROSION AND SEDIMENT CONTROL FIELD MANUAL" FOR REQUIREMENTS AND BMPs FOR AVERAGE FIELD CONDITIONS CONCERNING THE MAINTENANCE OF EXISTING ROADS AND THE CONSTRUCTION OF PROPOSED ROADS. FIELD CONDITIONS MAY REQUIRE VARIANCE FROM THESE GUIDELINES AND THE EARTHWORK CONTRACTOR IS RESPONSIBLE FOR NOTIFICATION TO THE INSPECTOR AND THE OPERATOR SHOULD THESE CONDITIONS OCCUR.

INSTALL CULVERTS AS SHOWN ON RECLAMATION PLAN OR AS FIELD CONDITIONS REQUIRE.

ENTRANCES ONTO PUBLIC ROADS SHALL BE CONSTRUCTED OR MAINTAINED IN ACCORDANCE WITH WV D.O.T. REGULATIONS. ADDITIONAL PERMITS MAY BE REQUIRED.

TEMPORARILY SEED AND MULCH ALL SLOPES UPON CONSTRUCTION OF LOCATION.

ALL CUT AND FILL SLOPES ARE 2H : 1V SLOPE.

ALL TREES 6-INCHES AND ABOVE ARE TO BE CUT AND STACKED. BRUSH SLASHINGS ARE TO UTILIZED DOWN SLOPE OF SITE AND STRUCTURES TO ACT AS A CONTROL BARRIER IF AVAILABLE.

DRAWING NOT TO SCALE

PREVAILING WIND

DIANA HENRY
HAYNES &
CAROL C.
HENRY
05-18-1
62.908 Ac.

B. HENRY
18-1
62.9 Ac.

JAMES &
SHERRY
BEEGLE
05-19-14
18.356 Ac.

DAVID E. &
MARK E. YOHO
05-19-27
7.041 Ac.

ROBERT L. &
REBECCA A.
SHIELDS
05-19-16.1
2.307 Ac.

ROBERT L.
SHIELDS &
DONALD
SHIELDS
05-19-16
11.612 Ac.

ROGER J. &
BETH E. JAMES
05-19-26
9.977 Ac.

DAVID E. &
MARK E. YOHO
05-19-25
9.976 Ac.

MARK E. YOHO
05-19-24
15.436 Ac.

MARK E. YOHO
05-19-17
15.228 Ac.

MARK E. YOHO
05-19-18
55.948 Ac.

RECEIVED
Office of Oil and Gas
JUN 29 2020
WV Department of
Environmental Protection

LEGEND

- Note:
- ⊙ - Denotes existing culvert with appropriate sediment outlet control (Rip Rap splash pad).
 - Silt Fence and/or Sediment and Erosion Control Measure.
 - - - Surface Boundary



Jackson Surveying Inc.
2418 E. Pike St. #112
Martinsburg, WV 26001
Phone: 504-823-6861

TOPO SECTION:		OPERATOR:	
POWHATAN POINT 7.5'		PREPARED FOR:	
COUNTY	DISTRICT	TUG HILL OPERATING, LLC	
MARSHALL	FRANKLIN	380 SOUTHPOINTE BLVD	
DRAWN BY	JOB NO.	SUITE 200	
J.D.C.	494510851	CANONSBURG, PA 15317	
		DATE	SCALE
		1-7-2020	NONE



WW-9

**PROPOSED McMASTERS
N-13HU**

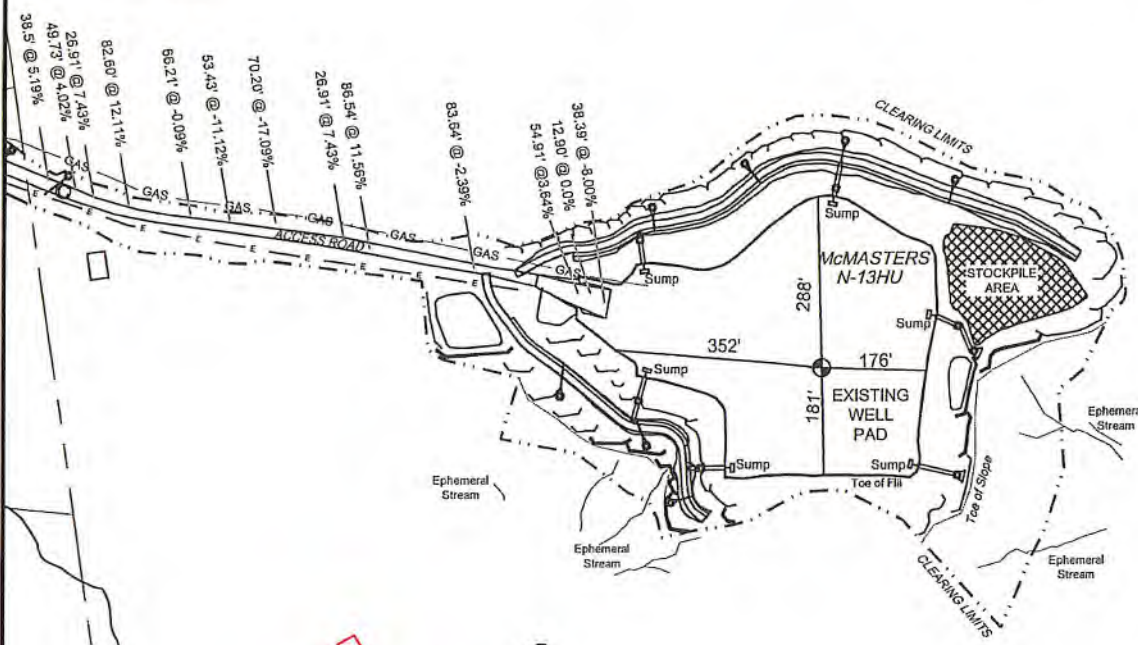
SUPPLEMENT PG 1

DIANA HENRY
HAYNES &
CAROL C.
HENRY
05-18-1
62.908 Ac.

OLAN V. &
PATRICIA E.
RUTAN
05-18-3
43.677 Ac.

DRAWING NOT
TO SCALE

PREVAILING
WIND



REFERENCE IS HEREBY MADE TO THE WV D.E.P. OFFICE OF OIL & GAS, "EROSION AND SEDIMENT CONTROL FIELD MANUAL" FOR REQUIREMENTS AND BMPs FOR AVERAGE FIELD CONDITIONS CONCERNING THE MAINTENANCE OF EXISTING ROADS AND THE CONSTRUCTION OF PROPOSED ROADS. FIELD CONDITIONS MAY REQUIRE VARIANCE FROM THESE GUIDELINES AND THE EARTHWORK CONTRACTOR IS RESPONSIBLE FOR NOTIFICATION TO THE INSPECTOR AND THE OPERATOR SHOULD THESE CONDITIONS OCCUR.

INSTALL CULVERTS AS SHOWN ON RECLAMATION PLAN OR AS FIELD CONDITIONS REQUIRE.

ENTRANCES ONTO PUBLIC ROADS SHALL BE CONSTRUCTED OR MAINTAINED IN ACCORDANCE WITH WV D.O.T. REGULATIONS. ADDITIONAL PERMITS MAY BE REQUIRED.

TEMPORARILY SEED AND MULCH ALL SLOPES UPON CONSTRUCTION OF LOCATION.

ALL CUT AND FILL SLOPES ARE 2H : 1V SLOPE.

ALL TREES 6-INCHES AND ABOVE ARE TO BE CUT AND STACKED. BRUSH SLASHINGS ARE TO UTILIZED DOWN SLOPE OF SITE AND STRUCTURES TO ACT AS A CONTROL BARRIER IF AVAILABLE.

ROBERT L. SHIELDS
ET AL
05-18-2
104.11 Ac.

DUANE BRUNN
05-18-24
102 Ac.

RECEIVED
Office of Oil and Gas
JUN 29 2020
WV Department of
Environmental Protection

LEGEND

Note:
 (C) — Denotes existing culvert with appropriate sediment outlet control (Rip Rap splash pad).
 — Silt Fence and or Sediment and Erosion Control Measure.
 - - - Surface Boundary



Jackson Surveying Inc.
2413 E. Pike St. #112
Clarkburg, WV 26301
Phone: 304-823-6861

TOPO SECTION:		OPERATOR:	
POWHATAN POINT 7.5'		PREPARED FOR:	
COUNTY	DISTRICT	TUG HILL OPERATING LLC	
MARSHALL	FRANKLIN	380 SOUTHPOINTE BLVD	
DRAWN BY	JOB NO.	SUITE 200	
LDG	LOLC10861	CANONSBURG, PA 15317	
		DATE	SCALE
		1.7.2020	MONO



4705102332



Well Site Safety Plan

Tug Hill Operating, LLC

JHC
6/6/2020

Well Name: McMasters N-13HU

Pad Location: Shields Pad
Marshall County, West Virginia

UTM (meters), NAD83, Zone 17:

Northing: 4,401,141.721

Easting: 518,197.00

June 2020

4705102332

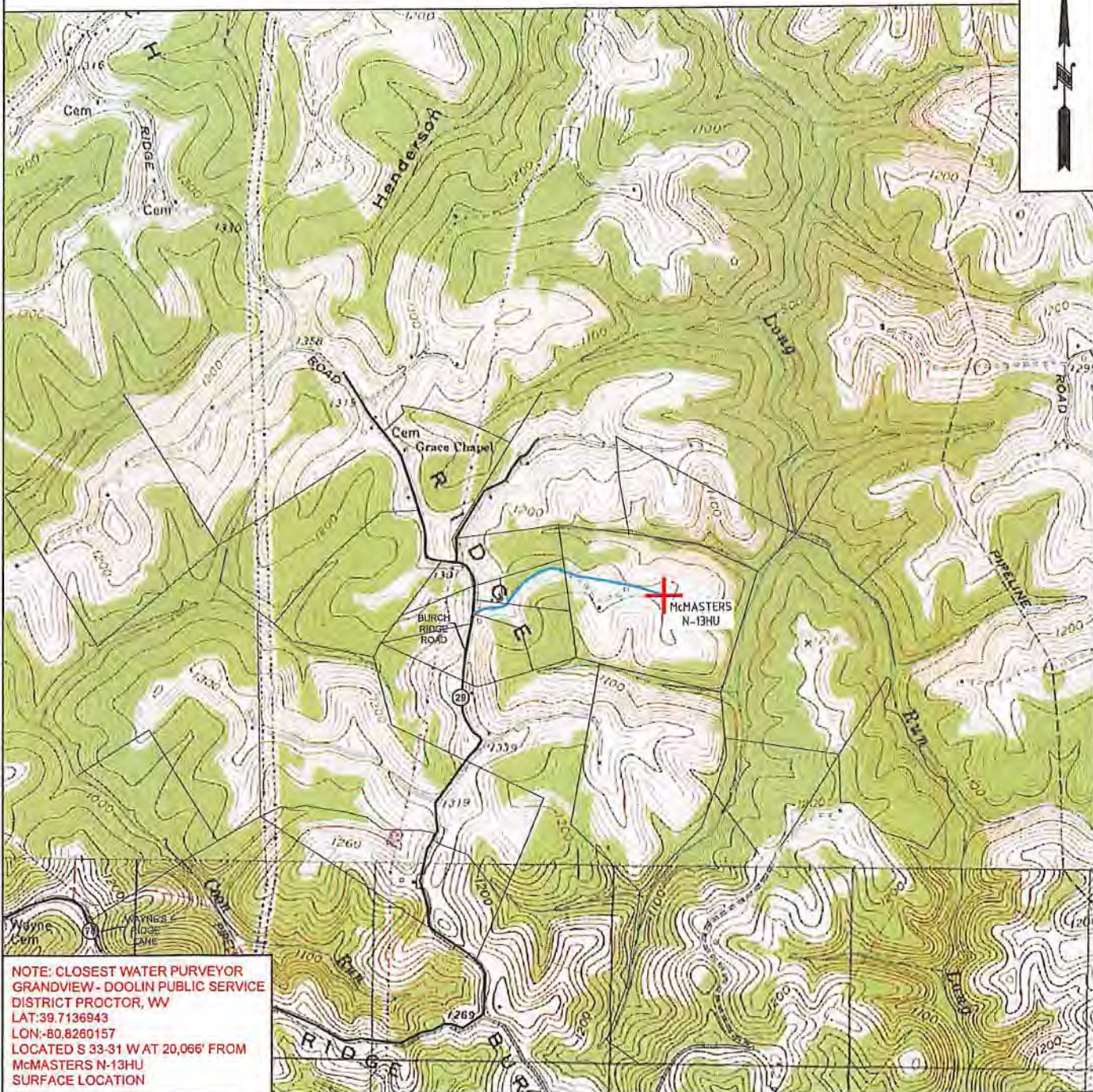
WW-9

PROPOSED
McMASTERS N-13HU

SUPPLEMENT PG 2
Office of Oil and Gas

JUN 29 2020

Environmental Section

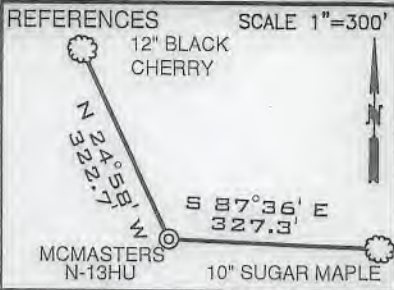


NOTE: CLOSEST WATER PURVEYOR
GRANDVIEW - DOOLIN PUBLIC SERVICE
DISTRICT PROCTOR, WV
LAT:39.7136943
LON:-80.8280157
LOCATED S 33-31 W AT 20,066' FROM
McMASTERS N-13HU
SURFACE LOCATION



OPERATOR	494510851	TOPO SECTION	LEASE NAME
TUG HILL OPERATING, LLC 380 SOUTHPOINTE BLVD SUITE 200 CANONSBURG, PA 15317		POWhatan POINT 7.5'	McMASTERS
SCALE:		DATE:	
1" = 2000'		DATE: 1-7-2020	

MCMASTERS LEASE
WELL N-13HU
543.5974± ACRES



TOP HOLE LATITUDE: 39°47'30"
 BOTTOM HOLE LATITUDE: 39°47'30"

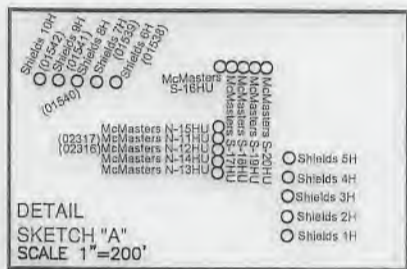
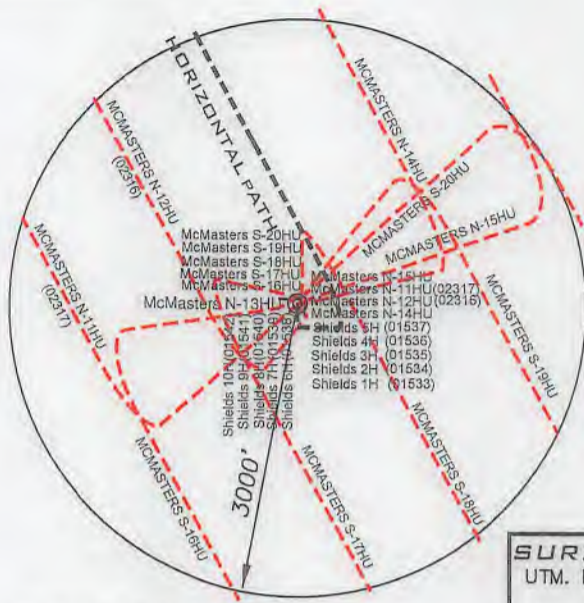
(BH) BOTTOM HOLE LONGITUDE: 80°47'30"
 (TH) TOP HOLE LONGITUDE: 80°45'00"

LINE	BEARING	DISTANCE
L1	S 69°38' E	1436.46'
L2	S 42°04' W	1257.64'
L3	S 00°57' W	192.50'
L4	N 88°13' E	411.40'

(+) DENOTES LOCATION ON UNITED STATES TOPOGRAPHIC MAPS

LEGEND

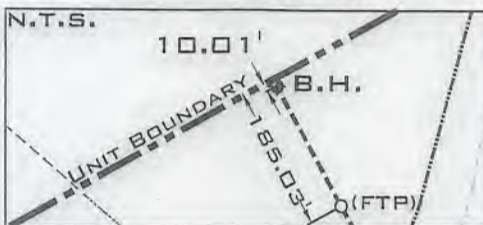
- LEASED TRACTS
- SURFACE TRACTS
- WELL LATERAL
- POINT PLEASANT LEGS
- UNIT BOUNDARY
- LEASE # (SEE 6A1 FORM)
- 400' BORE PATH OFFSET
- 500' WELL BORE OFFSET
- (FTP) PROPOSED FIRST TAKE POINT
- (LTP) PROPOSED LAST TAKE POINT



SURFACE HOLE
 UTM. NAD83, ZONE 17
 IN METERS
 N) 4,401,141.72
 E) 518,197.00

LANDING POINT 1
 UTM. NAD83, ZONE 17
 IN METERS
 N) 4,401,397.94
 E) 518,199.55

BOTTOM HOLE
 UTM. NAD83, ZONE 17
 IN METERS
 N) 4,404,158.62
 E) 516,621.78



CURVE	CHORD BEARING	CHORD LENGTH	RADIUS	ARC LENGTH
C1	N 63°30' E	34.58'	33.47'	36.34'
C2	N 12°12' E	52.03'	93.69'	52.72'
C3	N 08°58' W	111.35'	443.30'	111.65'
C4	N 20°30' W	325.82'	1825.06'	326.26'
C5	N 26°04' W	237.71'	4251.50'	237.74'
C6	N 28°38' W	399.84'	13094.34'	399.85'

- NOTES**
- BORE PATH BASED ON GRID NORTH.
 - NO WATER WELLS WITHIN 250' OF WELL WERE FOUND, NO DWELLINGS WITHIN 825' OF PAD CENTER WERE FOUND.
 - OWNERSHIP TAKEN FROM PUBLIC RECORDS OF MARSHALL COUNTY, WV IN MARCH, 2019. COORDINATES AND WELL TIES BASED UPON DIFFERENTIAL GPS MEASUREMENTS.
 - WELL LOCATION REFERENCES ARE BASED UPON THE MAGNETIC MERIDIAN.
 - ALL DEEP WELLS SHOWN ON THIS PLAT.
 - BOUNDARIES ALONG ROADWAYS ARE BASED UPON MEMORANDUM BY DICKIE, MCCAMEY & CHILCOTE, P.C. FILE 0058304.0401147

FILE NUMBER _____

DRAWING NUMBER: MCMASTERS_N-13HU_REV2

SCALE 1" = 2000'

MINIMUM DEGREE OF ACCURACY 1/200


PROVEN SOURCE OF ELEVATION SUBMETER MAPPING
GRADE GPS

I, THE UNDERSIGNED, HEREBY CERTIFY THAT THIS PLAT IS CORRECT TO THE BEST OF MY KNOWLEDGE AND BELIEF AND SHOWS ALL THE INFORMATION REQUIRED BY LAW AND THE RULES ISSUED AND PRESCRIBED BY THE DEPARTMENT OF ENVIRONMENTAL PROTECTION

P.S. 708

David L Jackson

JACKSON SURVEYING INC.
 P.O. Box 1460
 Clarksburg, WV 26302
 304-623-5851



WVDEP
 OFFICE OF OIL & GAS
 601 57TH STREET, SE
 CHARLESTON, WV 25304

DATE: FEBRUARY 11, 2020
 REVISED DATE: JULY 29, 2020
 OPERATORS WELL NO. MCMASTERS N-13HU
 API WELL NO. _____
47-051-02332
 STATE COUNTY PERMIT

LOCATION ELEVATION 1207.50' WATERSHED (HUC 10) FISH CREEK (HUC-10)
 DISTRICT FRANKLIN COUNTY MARSHALL
 QUADRANGLE POWHATAN POINT 7.5' LEASE NUMBER SEE WW-6A1 FORM

SURFACE OWNER ROBERT L. SHIELDS, ET AL ACREAGE 104.11
 OIL & GAS ROYALTY OWNER ROBERT L. SHIELDS, ET AL LEASE ACREAGE 104.11
 PROPOSED WORK: DRILL X CONVERT _____ DRILL DEEPER _____ REDRILL _____ FRACTURE OR STIMULATE X PLUG OFF OLD FORMATION _____
 PERFORATE NEW FORMATION _____ OTHER PHYSICAL CHANGE (SPECIFY) _____

TARGET FORMATION POINT PLEASANT ESTIMATED DEPTH TVD: 11,441' TMD: 22,434'
 WELL OPERATOR TUG HILL OPERATING, LLC DESIGNATED AGENT DIANNA STAMPER
CT CORPORATION SYSTEM
 ADDRESS 1320 SOUTH UNIVERSITY DRIVE, SUITE 500 ADDRESS 5400 D BIG TYLER ROAD
FORT WORTH, TX 76107 CHARLESTON, WV 25313

COUNTY NAME
 PERMIT


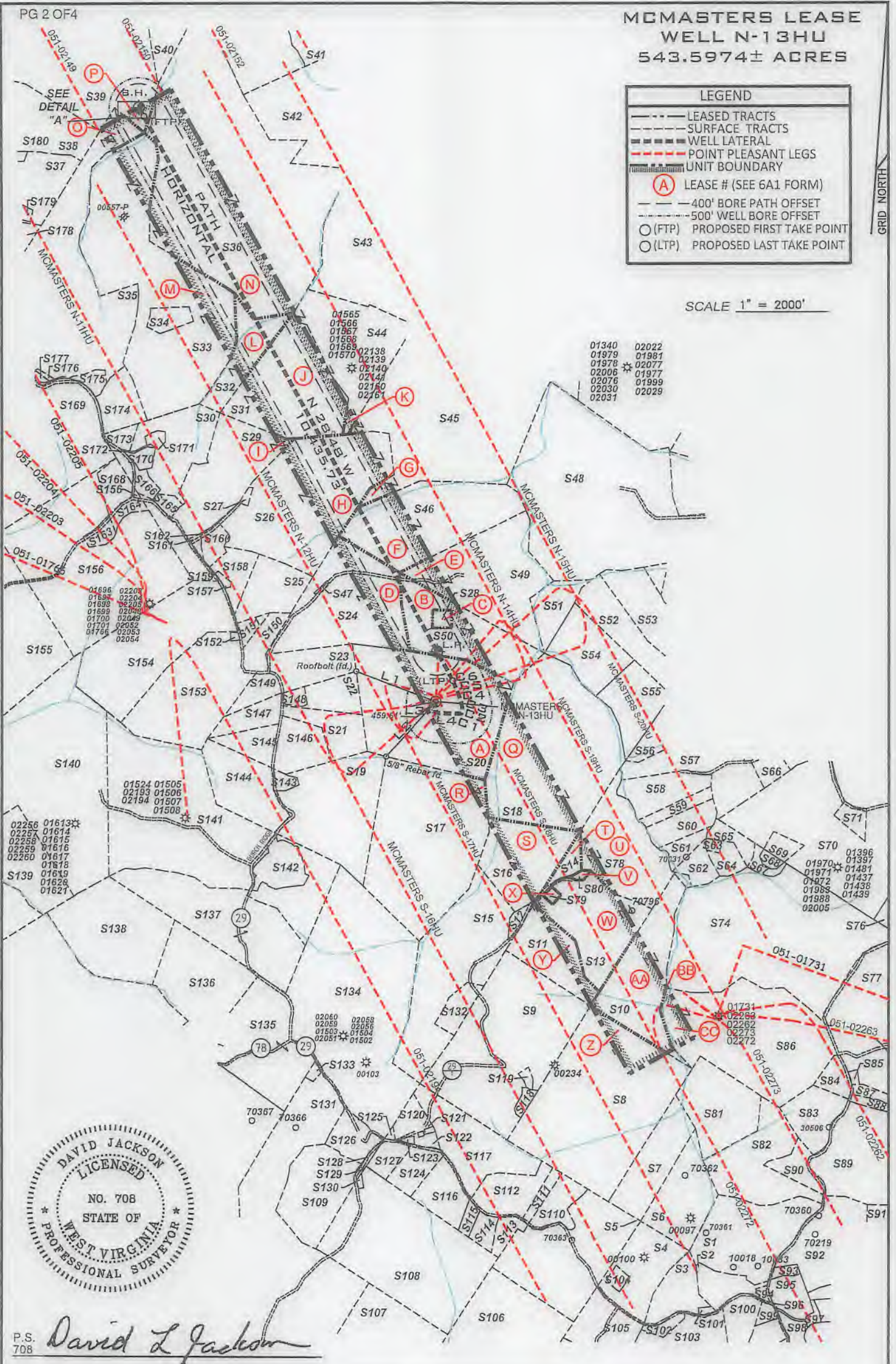
MCMASTERS LEASE WELL N-13HU 543.5974± ACRES

LEGEND

- LEASED TRACTS
- SURFACE TRACTS
- WELL LATERAL
- POINT PLEASANT LEGS
- UNIT BOUNDARY
- (A) LEASE # (SEE 6A1 FORM)
- 400' BORE PATH OFFSET
- 500' WELL BORE OFFSET
- (FTP) PROPOSED FIRST TAKE POINT
- (LTP) PROPOSED LAST TAKE POINT

SCALE 1" = 2000'

GRID NORTH



P.S. 708 *David L Jackson*



TUG HILL OPERATING

OPERATOR'S
WELL #: MCMASTERS N-13HU
DISTRICT: Franklin
COUNTY: Marshall
STATE: WV
API #: 47-051-02332

WELL PLAT
PAGE 2 OF 4
DATE: 02/11/2020
REVISED: 07/29/2020

**MCMASTERS LEASE
WELL N-13HU
543.5974± ACRES**

Number	TAX MAP -PARCEL	ADJOINER OWNER	ACRES
S1	05-23-11.1	John H. & Sonya D. Holliday	46.482
S2	05-23-11.4	Kenneth L. Lemons, Trustee for Jeffrey G. Hudson	10.879
S3	05-23-13	Linda D. Greathouse	14.24
S4	05-23-9.2	Linda D. Greathouse	25.58
S5	05-23-14	Dominion Transmission Inc.	59.5
S6	05-23-9.3	Linda D. Greathouse	17.5
S7	05-23-08	Carl David & Suzanne L. Guseman	29.5
S8 Z	05-23-05	Daniel D. Rhyand	118.5
S9	05-23-04	Abe J. Hochstetler	100.7
S10 AA	05-23-06	James A. Channing Et Al	48.0
S11 Y	05-23-03	Abe J. Hochstetler	50.0
S12	05-23-2.1	William L. & Janice M. Wayne	2.364
S13 W	05-18-21	Curtis E. & Michelle J. Hall	43.119
S14 T	05-18-21.1	Rodney & Rhonda Jackson	5.47
S15	05-23-02	Danielle D. Lilley	77.636
S16 S	05-18-22	Rodney & Rhonda Jackson	30.345
S17 R	05-18-24	Duane Brunn	102.0
S18 Q	05-18-23	XCL Midsteeam Operating LLC	110.0
S19	05-19-18	Mark E. Yoho Et Ux	55.948
S20 A	05-18-02	Robert L. Shields Et Al	104.11
S21	05-19-17	Mark A. Yoho	15.263
S22	05-19-16	Robert L. Shields & Donald Shields	11.612
S23	05-19-14	James & Sherry Beegle	18.356
S24 D	05-18-1	Diana Henry Haynes & Carol C. Henry	62.908
S25	05-19-30	Ernie & Tammy Anderson	19.037
S26 H	05-19-13	Rona Lee Rice & Charles Franklin McCordle	94.925
S27	05-19-13.1	Donald Shields	0.800
S28 C	05-18-3.1	Nikki L. & Jonathan Stevens	2.223
S29 I	05-19-8	CNX Gas Company LLC	40.0
S30	05-19-7	Olan V. Rutan Et Ux	32.4801
S31 J	05-14-15	Robert L. Shields Et Al	53.0
S32 L	05-14-14	Robert L. Shields Et Al	29.05
S33 M	05-14-12	Dale R. Galleher Et Al	135.100
S34	05-14-12.1	Henry Wilson Plunkert Jr.	5.0
S35 O	05-14-10	Wanda P. Rine, Life	126.03
S36 N	05-14-13	Ralph D. & Sally Jane Hoyt	222.18
S37	05-14-9.2	Maria T. Flores	25.0
S38	05-12-21	Edward L. Gibson-Life	73.436
S39 P	05-12-14	Linda Hamilton Et Al	117.495
S40	05-12-12.1	Linda L. Persinger Et Ux	148.09
S41	05-12-11	Wesley R. Bryan & Wesley R. Bryan II	52.478
S42	05-11-15	Lionel L. Persinger Ex Ux	93.0
S43	05-15-01	Marcus Sharp & Angela R. Schlabach	121.0
S44 K	05-15-15	Robert L. Shields Et Al	49.02
S45 G	05-15-12	John David Petrock & Thomas Andrew Petrock	150.23
S46 F	05-15-11	Diana Henry Haynes & Carol Henry	65.59
S47	05-18-1.1	Charles F. & Diana L. Haynes	0.392
S48	05-15-10	Mark Stanley Ruckman	153.75
S49 E	05-18-04	Olan & Patricia Rutan	65.89
S50 B	05-18-03	Olan V. & Patricia E. Rutan	43.677
S51	05-18-05	Terry Melott	8.14
S52	05-18-15.3	Charles Yeater	26.44
S53	05-18-15.4	Edward Lee Burge, Jr.	22.34
S54	05-18-06	Charles Yeater	26.0
S55	05-18-07	Charles Yeater	24.22
S56	05-18-16	Charles Yeater	17.768
S57	05-18-13	Southern Sountry Farms Inc.	11.054
S58	05-18-59	Southern Country Farms Inc.	15.79
S59	05-18-30	Mary & Daniel Robinson	5.46
S60	05-18-13.10	Carl Berg	10.88
S61	05-18-29	Carl G. Berg	5.319
S62	05-18-31	Kenneth E. Rastall	6.94
S63	05-18-32.1	Lori D. Carpenter	5.545
S64	05-18-32	Kenneth E. Rastall	5.335
S65	05-18-13.8	Lori D. Carpenter	5.545
S66	05-18-33	Sandra & Glenn Whisler	5.343
S67	05-17-12	James & Jill C. Corley	3.33
S68	05-17-12.1	Williams Ohio Valley Midstream LLC	1.67
S69	05-17-10.5	Williams Ohio Valley Midstream LLC	4.24
S70	05-17-10	James A. Corley Et Al	92.61
S71	05-17-10.1	James A. & Jill C. Corley	4.51
S72	05-17-9.1	Jeri J. White	1.0
S73	05-17-9.2	Jeri J. White	7.136
S74 BB	05-17-11	Kenneth N. Corley Et Ux	120.0
S75	05-17-9.4	Vicki L. Bowen	60.3
S76	05-17-9.3	James A. & Corley Et Ux	12.478
S77	05-17-11.1	Randy W. Francis Et Ux	67.0
S78 U	05-18-20	Wayne E. Channing Et Al	75.6
S79 X	05-18-21.2	David P. Lissan	1.0
S80 V	05-18-21.3	Stone Hills Minerals Holdings, LLC	0.811
S81	05-23-8.1	William & Virginia Roupe	34.0
S82	05-24-5.4	Thomas V. Tuttle Et Ux	38.244
S83	05-24-5.5	Sonny & Linda Lou Tagg	17.194
S84	05-23.7.2	Florella Lou Weigand	6.354
S85	05-23-7.1	Florella Lou Weigand	0.549
S86 CC	P/O 05-23-7	Terry E. Simms Et Ux	123.097
S87	05-24-5.1	James D. Watkins Et Ux	4.6
S88	05-24-5.2	James D. Watkins Et Ux	3.151
S89	05-24-5	Robert C. Francis Et Ux (Life)	145.78
S90	05-24-3.1	T.H. Exploration II LLC	5.50



P.S. 708 *David L Jackson*



**TUG HILL
OPERATING**

OPERATOR'S
WELL #: MCMASTERS N-13HU
DISTRICT: Franklin
COUNTY: Marshall
STATE: WV
API #: 47-051-02332

WELL PLAT
PAGE 3 OF 4
DATE: 02/11/2020
REVISED: 07/29/2020

**MCMASTERS LEASE
WELL N-13HU
543.5974± ACRES**

Lease No.	Tags	Parcel	Lessor	Book	Page
10*14116	A	5-18-2	DONALD SHIELDS, ET AL	669	367
10*14109	B	5-18-3	MARTHA M RUTAN, ET AL	668	636
10*14109	C	5-18-3.1	MARTHA M RUTAN, ET AL	668	636
10*14142	D	5-18-1	BENJAMIN FRANKLIN HENRY, ET AL	718	498
10*19032	E	5-18-4	JAN I ARNOLD AND MARSHA A ARNOLD, ET AL	813	111
10*19018	F	5-15-11	BENJAMIN FRANKLIN HENRY FREDRICK ALLEN HENRY	746	5
10*19337	G	5-15-12	JACK PETROCK AND HATTIE PETROCK	741	68
10*14110	H	5-19-13	RONA LEE MCCARDLE, ET AL	670	472
10*14571	I	5-19-8	MATTHEW S & BRENDA S ANDERSON	840	165
10*14116	J	5-14-15	DONALD SHIELDS, ET AL	669	367
10*14116	K	5-15-15	DONALD SHIELDS, ET AL	669	367
10*14116	L	5-14-14	DONALD SHIELDS, ET AL	669	367
10*14928	M	5-14-12	JOSEPH D. PARRIOTT & NELLIE B. PARRIOTT	660	517
10*14067	N	5-14-13	REVA FRANZE	666	51
10*14420	O	5-14-10	ELLIS V & WANDA P RINE	725	141
10*21769	P	5-12-14	BETTY HAMILTON, ET AL	957	419
10*14030	Q	5-18-23	LOIS V YOHO, ET AL	665	551
10*14295	R	5-18-24	MARK E. YOHO AND MARY YOHO, HUSBAND AND WIFE, ET AL	655	546
10*14022	S	5-18-22	HOWARD N WAYNE SR AND DENISE D WAYNE	665	384
10*22169	T	5-18-21.1	BARBARA KITTLE	954	641
10*21147	U	5-18-20	JAMES A CHANNING & ALICE E CHANNING, ET AL	951	634
Pending	V	5-18-21.3	STONE HILL MINERALS HOLDINGS LLC	1073	56
10*22169	W	5-18-21	BARBARA KITTLE	954	641
10*22169	X	5-18-21.2	BARBARA KITTLE	954	641
10*21415	Y	5-23-3	ABE J HOCHSTETLER AND ANNA E HOCHSTETLER	957	7
10*14847	Z	5-23-5	LETHA RUCKMAN, ET AL	806	270
10*17186	AA	5-23-6	ROBERT J HENRY	708	51
10*14126	BB	5 17 11	SHARON MIDCAP	697	152
10*14140	CC	5-23-7	TERRY E SIMMS AND DEBORAH L SIMMS	666	529

Number	TAX MAP -PARCEL	ADJOINER OWNER	ACRES
S91	05-24-6	Terry E. Simms Et Ux	42.84
S92	05-23-10	Terry E. Simms Et Ux	38.95
S93	05-23-11.7	Bryan L. Huggins	1.835
S94	05-23-11.2	Evelyn Hudson	1.154
S95	05-23-11	Roy F. Yoho	9.475
S96	05-23-11.6	T.H. Exploration II, LLC	0.094
S97	05-25-20.2	James M. Zambotti	1.347
S98	05-25-20.3	James A. & Jo C. Estep	4.49
S99	05-23-11.5	Roy F. Yoho	2.25
S100	05-23-11.3	Colin R. Yoho	11.29
S101	05-23-13.1	James R. & Pamela J. Ferrell	0.75
S102	05-23-12	Mark A. Yoho	3.05
S103	05-26-11	Mark A. Yoho	89.25
S104	05-23-9.4	Jackson R. Davis Sr. & Deanna L. Davis	2.087
S105	05-23-9.1	John W. Van Orden Et Ux	23.376
S106	05-26-7	Dominion Transmission, Inc.	71.0
S107	05-26-5	Michael J. Wiley Et Al	65.0
S108	05-23-26	Michael J. Wiley Et Al	101.57
S109	05-23-27	Michael J. Wiley Et Al	33.14
S110	05-23-15	Henry Virginia Ethel Estate	15.5
S111	05-23.16.1	Donald B. Henry	1.97
S112	05-23-16	Roy Friend Yoho Sr.	18.03
S113	05-23-17.3	William & Katherine Flewelling	5.018
S114	05-23-17	Tammy & Thomas E. Brown	4.62
S115	05-23-17.4	Tammy D. Meadows	2.605
S116	05-23-17.2	Dick Rowan Jr. & Carol J. Rowan	14.920
S117	05-23-18	Abe J. Hochstetler	35.38
S118	05-23-4.1	XCL Midstream Operating LLC	2.16
S119	05-23-4.2	XCL Midstream Operating LLC	1.17
S120	05-23-18.1	Mark A. Yoho	7.8
S121	05-23-19	Doty Cemetery	1.0
S122	05-23-20	Christian Church	0.19
S123	05-23-21	Mark A. & Mark E. Yoho	0.588
S124	05-23-17.1	Curtis E. Hall Et Ux	10.051
S125	05-23-29	James Wiley	0.25
S126	05-23-28.2	Mark W. & Carolyn L. Tennant	10.8
S127	05-23-22	Daniel D. Rhyand & Laurel R. Greene	6.25
S128	05-23-23	Michael J. Wiley Et Al	1.0
S129	05-23-24	Michael J. Wiley Et Al	0.25
S130	05-23-25	Arthur A. Wiley	0.43
S131	05-23-28	Gregg D. Minor	39.43
S132	05-23-2.2	Jessica N. & Andrew L. Fox	7.636
S133	05-23-28.1	Troy W. & Erin M. Thomas	1.0
S134	05-23-01	Patricia Accetolo Et Al	146.66
S135	05-22-7.1	T.H. Exploration II LLC & Atinum Marcellus I LLC	20.68
S136	05-22-08	T.H. Exploration III LLC	48.44
S137	05-22-06	CNX Gas Company LLC	64.70
S138	05-22-10	T.H. Exploration III LLC	58.40
S139	05-22-17	CNX Gas Company LLC	37.5
S140	05-22-04	CNX Gas Company LLC	159.05
S141	05-22-05	CNX Gas Company LLC	134.425
S142	05-22-5.1	Williams Ohio Valley Midstream LLC	12.875
S143	05-19-18.1	Mark E. Yoho Et Ux	2.57
S144	05-19-18.2	Paul V. & Carol Neely	32.672
S145	05-19-25	David E. Yoho & Mark E. Yoho	9.976
S146	05-19-24	Mark E. Yoho	15.436
S147	05-19-26	Roger J. & Beth E. James	9.977
S148	05-19-16.1	Robert L. & Rebecca A. Shields	2.307
S149	05-19-27	David E. Yoho & Mark E. Yoho	7.041
S150	05-19-31	Charles F. & Diana L. Haynes	8.779
S151	05-19-30.1	Eric R.W. & Ashley A. Huggins	2.911
S152	05-19-32	Jasper N. Burch Et Al-Trustees	0.397
S153	05-19-28	David E. Yoho & Mark E. Yoho	56.899
S154	05-19-19	Russell Blake Et Ux	66.4
S155	05-19-21	Sammy E. Whitlatch Et Al	116.45
S156	05-19-20	Wilbert H. Bungard Et Ux	114.989
S157	05-19-15	Carly Herran	0.72
S158	05-19-29	Ernie L. & Tammy L. Anderson	10.961
S159	05-19-09	Penny Elaine Ashcraft	10.44
S160	05-19-12	Ernie L. Anderson Et Ux	5.33
S161	05-19-10	Ernie L. Anderson Et Ux	0.8125
S162	05-19-11	Ernie L. Anderson Et Ux	0.08
S163	05-19-20.3	Sidney Harmon	3.715
S164	05-19-20.1	John J. Ebert-Life	3.848
S165	05-19-7.5	Adam T. & Jesse L. Robinson	2.64
S166	05-19-7.1	Robert L. Shields Et Ux	3.399
S168	05-19-20.2	Casandra L. Harmon	7.448
S169	05-19-05	Margirene Keefe	126.03
S170	05-19-7.2	Olan Rutan	2.783
S171	05-19-7.4	Olan V. Rutan, Et Ux	1.787
S172	05-19-7.3	Olan V. Rutan Et Ux	0.341
S173	05-19-06	Belinda Kay Meadows, Rebecca Ann Shields & Olan V. Rutan	5.1099
S174	05-14-11	Dale R. Gallaher Et Al	12.0
S175	05-14-10.4	Adam R. & Jesse L. Robinson	3.343
S176	05-14-10.2	Ida Belle Rutan-Life, Ralph R. Hoyt	0.495
S177	05-14-10.1	Ida Belle Rutan-Life, Ralph R. Hoyt	0.5
S178	05-14-9.5	Maria T. Flores	6.024
S179	05-14-9.1	Maria T. Flores	2.882
S180	05-12-17	Joni Lyn Leon	0.752



P.S. 708 *David L Jackson*



**TUG HILL
OPERATING**

OPERATOR'S
WELL #: MCMASTERS N-13HU
DISTRICT: Franklin
COUNTY: Marshall
STATE: WV
API #: 47-051-02332

WELL PLAT
PAGE 4 OF 4
DATE: 02/11/2020
REVISED: 07/29/2020

WW-6A1
(5/13)

Operator's Well No. McMasters N-13HU

**INFORMATION SUPPLIED UNDER WEST VIRGINIA CODE
Chapter 22, Article 6A, Section 5(a)(5)
IN LIEU OF FILING LEASE(S) AND OTHER CONTINUING CONTRACT(S)**

Under the oath required to make the verification on page 1 of this Notice and Application, I depose and say that I am the person who signed the Notice and Application for the Applicant, and that –

- (1) the tract of land is the same tract described in this Application, partly or wholly depicted in the accompanying plat, and described in the Construction and Reclamation Plan;
- (2) the parties and recordation data (if recorded) for lease(s) or other continuing contract(s) by which the Applicant claims the right to extract, produce or market the oil or gas are as follows:

Lease Name or Number	Grantor, Lessor, etc.	Grantee, Lessee, etc.	Royalty	Book/Page
-------------------------	-----------------------	-----------------------	---------	-----------

*See attached pages

***Co-tenancy utilization – At least 7 mineral owners in tract. At least 75% of the royalty owners have executed a lease on the tract. The interests of the remaining co-tenants were acquired pursuant to the Co-tenancy Modernization and Majority Protection Act.**

**Acknowledgement of Possible Permitting/Approval
In Addition to the Office of Oil and Gas**

The permit applicant for the proposed well work addressed in this application hereby acknowledges the possibility of the need for permits and/or approvals from local, state, or federal entities in addition to the DEP, Office of Oil and Gas, including but not limited to the following:

- WV Division of Water and Waste Management
- WV Division of Natural Resources WV Division of Highways
- U.S. Army Corps of Engineers
- U.S. Fish and Wildlife Service
- County Floodplain Coordinator

RECEIVED
Office of Oil and Gas
JUN 29 2020
WV Department of
Environmental Protection

The applicant further acknowledges that any Office of Oil and Gas permit in no way overrides, replaces, or nullifies the need for other permits/approvals that may be necessary and further affirms that all needed permits/approvals should be acquired from the appropriate authority before the affected activity is initiated.

Well Operator: Tug Hill Operating, LLC

By: Amy L. Miller 

Its: Permitting Specialist - Appalachia Region

10*12285	R	5-18-24	MARK E. YOHO AND MARY YOHO, HUSBAND AND WIFE	TRIENERGY, INC.	1/8+	685	546	NA	NA	19/623 TriEnergy Inc to AB Resources LLC	666/40 AB Resources LLC to Chief Exploration & Development LLC	24/59 AB Resources LLC, Chief Exploration & Development LLC, Radler 2000 Limited Partnership and Enerplus Resources USA Corp to Gatar Exploration USA Inc and Athium Mercellus I LLC	21/230 Chief Exploration & Development LLC and Radler 2000 Limited Partnership to Enerplus Resources USA Corp	21/41 Gatar Exploration USA Inc and Gatar Exploration Inc merger	86/9 Gatar Exploration Inc to TH Exploration II LLC
10*12286	R	5-18-24	DJANE BRUNN	TRIENERGY HOLDINGS, LLC	1/8+	705	484	NA	NA	19/623 TriEnergy Inc to AB Resources LLC	24/29 TriEnergy Holdings LLC to AB Resources LLC	24/22 AB Resources LLC to Gatar Exploration USA Inc and Athium Mercellus I LLC	21/41 Gatar Exploration USA Inc and Gatar Exploration Inc merger	86/9 Gatar Exploration Inc to TH Exploration II LLC	

4705102333

RECEIVED
Office of Oil and Gas

SEP 23 2020

WV Department of
Environmental Protection

4705102333

Operator's Well No. **McMasters N-13HU**

WW-6A1 Supplement

10*14028	M	5-14-12	JOSEPH D. PARRIOTT & NELLIE B. PARRIOTT	TRINEERGY, INC.	J/B+	660	537	INA	19/623 TriEnergy Inc to AB Resources LLC	666/40 AB Resources LLC to Chief Exploration & Development LLC	24/319 AB Resources LLC to Chief Exploration & Development and Radler 2000 Limited Partnership	25/1 Chief Exploration & Development, Radler 2000 Limited Partnership and Enerplus Resources USA Corp to Chevron USA Inc	25/105 Chief Exploration & Development, Radler 2000 Limited Partnership and Enerplus Resources USA Corp to Chevron USA Inc	756/997 AB Resources LLC to Chevron USA Inc	92/955 Chevron USA Inc to Gasstar Exploration Inc and Alkhum Marcellus 1 LLC	18/9 Gasstar Exploration Inc to 7H Exploration II LLC
----------	---	---------	---	-----------------	------	-----	-----	-----	--	--	--	--	--	---	--	---

RECEIVED
Office of Oil and Gas
SEP 23 2020
WV Department of
Environmental Protection

Lease No.	Tags	Parcel	Lessor	Lessee	Royalty	Book	Page	Assignment	Assignment	Assignment	Assignment	Assignment	Assignment	Assignment	Assignment
10*14116	A	5-18-2	DONALD SHIELDS	GASTAR EXPLORATION USA INC	1/8+	669	367	NA	NA	NA	23/353 Gastar Exploration USA Inc to Atinum Marcellus I LLC	21/41 Gastar Exploration USA Inc and Gastar Exploration Inc merger	36/9 Gastar Exploration Inc to TH Exploration II LLC	21/41 Gastar Exploration USA Inc and Gastar Exploration Inc merger	36/9 Gastar Exploration Inc to TH Exploration II LLC
10*14117	A	5-18-2	ROBERT L SHIELDS AND REBECCA A SHIELDS	GASTAR EXPLORATION USA INC	1/8+	669	360	NA	NA	NA	23/353 Gastar Exploration USA Inc to Atinum Marcellus I LLC	21/41 Gastar Exploration USA Inc and Gastar Exploration Inc merger	36/9 Gastar Exploration Inc to TH Exploration II LLC	21/41 Gastar Exploration USA Inc and Gastar Exploration Inc merger	36/9 Gastar Exploration Inc to TH Exploration II LLC
10*17186	AA	5-23-6	ROBERT J HENRY	CHESAPEAKE APPALACHIA LLC	1/8+	708	51	NA	29/325 Chesapeake Appalachia LLC to Statoil USA Onshore Properties Inc	33/424 Statoil Onshore Properties Inc to SWN Exchange Titleholder LLC	19/624 SWN Exchange Titleholder LLC and SWN Production Company LLC merger	41/238 Statoil USA Onshore Properties Inc to TH Exploration LLC	41/256 SWN Production Company LLC to TH Exploration LLC	21/41 Gastar Exploration USA Inc and Gastar Exploration Inc merger	36/9 Gastar Exploration Inc to TH Exploration II LLC
10*14109	B	5-18-3	MARTHA M RUTAN	GASTAR EXPLORATION USA INC	1/8+	668	636	NA	NA	NA	23/353 Gastar Exploration USA Inc to Atinum Marcellus I LLC	21/41 Gastar Exploration USA Inc and Gastar Exploration Inc merger	36/9 Gastar Exploration Inc to TH Exploration II LLC	21/41 Gastar Exploration USA Inc and Gastar Exploration Inc merger	36/9 Gastar Exploration Inc to TH Exploration II LLC
10*14143	B	5-18-3	LOIS BARRETT	GASTAR EXPLORATION USA INC	1/8+	758	435	NA	NA	NA	27/639 Gastar Exploration USA Inc to Atinum Marcellus I LLC	21/41 Gastar Exploration USA Inc and Gastar Exploration Inc merger	36/9 Gastar Exploration Inc to TH Exploration II LLC	21/41 Gastar Exploration USA Inc and Gastar Exploration Inc merger	36/9 Gastar Exploration Inc to TH Exploration II LLC
10*14144	B	5-18-3	RHONDA BARRETT	GASTAR EXPLORATION USA INC	1/8+	760	366	NA	NA	NA	27/639 Gastar Exploration USA Inc to Atinum Marcellus I LLC	21/41 Gastar Exploration USA Inc and Gastar Exploration Inc merger	36/9 Gastar Exploration Inc to TH Exploration II LLC	21/41 Gastar Exploration USA Inc and Gastar Exploration Inc merger	36/9 Gastar Exploration Inc to TH Exploration II LLC
10*14145	B	5-18-3	JAMES DONALD BARRETT	GASTAR EXPLORATION USA INC	1/8+	760	372	NA	NA	NA	27/639 Gastar Exploration USA Inc to Atinum Marcellus I LLC	21/41 Gastar Exploration USA Inc and Gastar Exploration Inc merger	36/9 Gastar Exploration Inc to TH Exploration II LLC	21/41 Gastar Exploration USA Inc and Gastar Exploration Inc merger	36/9 Gastar Exploration Inc to TH Exploration II LLC
10*14146	B	5-18-3	JO ANNE BARRETT	GASTAR EXPLORATION USA INC	1/8+	760	375	NA	NA	NA	27/639 Gastar Exploration USA Inc to Atinum Marcellus I LLC	21/41 Gastar Exploration USA Inc and Gastar Exploration Inc merger	36/9 Gastar Exploration Inc to TH Exploration II LLC	21/41 Gastar Exploration USA Inc and Gastar Exploration Inc merger	36/9 Gastar Exploration Inc to TH Exploration II LLC
10*14147	B	5-18-3	INEZ DORNION	GASTAR EXPLORATION USA INC	1/8+	760	378	NA	NA	NA	27/639 Gastar Exploration USA Inc to Atinum Marcellus I LLC	21/41 Gastar Exploration USA Inc and Gastar Exploration Inc merger	36/9 Gastar Exploration Inc to TH Exploration II LLC	21/41 Gastar Exploration USA Inc and Gastar Exploration Inc merger	36/9 Gastar Exploration Inc to TH Exploration II LLC
10*14148	B	5-18-3	HAZEL L RITCHIE	GASTAR EXPLORATION USA INC	1/8+	760	381	NA	NA	NA	27/639 Gastar Exploration USA Inc to Atinum Marcellus I LLC	21/41 Gastar Exploration USA Inc and Gastar Exploration Inc merger	36/9 Gastar Exploration Inc to TH Exploration II LLC	21/41 Gastar Exploration USA Inc and Gastar Exploration Inc merger	36/9 Gastar Exploration Inc to TH Exploration II LLC
10*14149	B	5-18-3	MINNIE PFALZGRAF	GASTAR EXPLORATION USA INC	1/8+	760	369	NA	NA	NA	27/639 Gastar Exploration USA Inc to Atinum Marcellus I LLC	21/41 Gastar Exploration USA Inc and Gastar Exploration Inc merger	36/9 Gastar Exploration Inc to TH Exploration II LLC	21/41 Gastar Exploration USA Inc and Gastar Exploration Inc merger	36/9 Gastar Exploration Inc to TH Exploration II LLC
10*14150	B	5-18-3	ARLENE MCCORT	GASTAR EXPLORATION USA INC	1/8+	762	448	NA	NA	NA	27/639 Gastar Exploration USA Inc to Atinum Marcellus I LLC	21/41 Gastar Exploration USA Inc and Gastar Exploration Inc merger	36/9 Gastar Exploration Inc to TH Exploration II LLC	21/41 Gastar Exploration USA Inc and Gastar Exploration Inc merger	36/9 Gastar Exploration Inc to TH Exploration II LLC
10*14151	B	5-18-3	RICHARD D LEASURE	GASTAR EXPLORATION USA INC	1/8+	762	451	NA	NA	NA	27/639 Gastar Exploration USA Inc to Atinum Marcellus I LLC	21/41 Gastar Exploration USA Inc and Gastar Exploration Inc merger	36/9 Gastar Exploration Inc to TH Exploration II LLC	21/41 Gastar Exploration USA Inc and Gastar Exploration Inc merger	36/9 Gastar Exploration Inc to TH Exploration II LLC

10*14152	B	5-18-3	REBECCA LINN	GASTAR EXPLORATION USA INC	1/8+	762	98	NA	NA	NA	NA	NA	NA	NA	NA	NA	NA	27/639 Gastar Exploration USA Inc to Atinum Marcellus I LLC	21/41 Gastar Exploration USA Inc and Gastar Exploration Inc merger	36/9 Gastar Exploration Inc to TH Exploration II LLC
10*14153	B	5-18-3	RICHARD LINN	GASTAR EXPLORATION USA INC	1/8+	762	95	NA	NA	NA	NA	NA	NA	NA	NA	NA	NA	27/639 Gastar Exploration USA Inc to Atinum Marcellus I LLC	21/41 Gastar Exploration USA Inc and Gastar Exploration Inc merger	36/9 Gastar Exploration Inc to TH Exploration II LLC
10*14154	B	5-18-3	JANICE BROWN	GASTAR EXPLORATION USA INC	1/8+	762	92	NA	NA	NA	NA	NA	NA	NA	NA	NA	NA	27/639 Gastar Exploration USA Inc to Atinum Marcellus I LLC	21/41 Gastar Exploration USA Inc and Gastar Exploration Inc merger	36/9 Gastar Exploration Inc to TH Exploration II LLC
10*14155	B	5-18-3	GUY MCCORT	GASTAR EXPLORATION USA INC	1/8+	765	74	NA	NA	NA	NA	NA	NA	NA	NA	NA	NA	27/639 Gastar Exploration USA Inc to Atinum Marcellus I LLC	21/41 Gastar Exploration USA Inc and Gastar Exploration Inc merger	36/9 Gastar Exploration Inc to TH Exploration II LLC
10*14156	B	5-18-3	JODIE JOHNSON	GASTAR EXPLORATION USA INC	1/8+	765	80	NA	NA	NA	NA	NA	NA	NA	NA	NA	NA	27/639 Gastar Exploration USA Inc to Atinum Marcellus I LLC	21/41 Gastar Exploration USA Inc and Gastar Exploration Inc merger	36/9 Gastar Exploration Inc to TH Exploration II LLC
10*14157	B	5-18-3	HARLAN BARRETT	GASTAR EXPLORATION USA INC	1/8+	765	77	NA	NA	NA	NA	NA	NA	NA	NA	NA	NA	27/639 Gastar Exploration USA Inc to Atinum Marcellus I LLC	21/41 Gastar Exploration USA Inc and Gastar Exploration Inc merger	36/9 Gastar Exploration Inc to TH Exploration II LLC
10*14158	B	5-18-3	JAMES HOLLAND	GASTAR EXPLORATION USA INC	1/8+	765	421	NA	NA	NA	NA	NA	NA	NA	NA	NA	NA	27/639 Gastar Exploration USA Inc to Atinum Marcellus I LLC	21/41 Gastar Exploration USA Inc and Gastar Exploration Inc merger	36/9 Gastar Exploration Inc to TH Exploration II LLC
10*14159	B	5-18-3	ROSS BARRETT	GASTAR EXPLORATION USA INC	1/8+	765	424	NA	NA	NA	NA	NA	NA	NA	NA	NA	NA	27/639 Gastar Exploration USA Inc to Atinum Marcellus I LLC	21/41 Gastar Exploration USA Inc and Gastar Exploration Inc merger	36/9 Gastar Exploration Inc to TH Exploration II LLC
10*14160	B	5-18-3	KATHY BECHTLE	GASTAR EXPLORATION USA INC	1/8+	765	436	NA	NA	NA	NA	NA	NA	NA	NA	NA	NA	27/639 Gastar Exploration USA Inc to Atinum Marcellus I LLC	21/41 Gastar Exploration USA Inc and Gastar Exploration Inc merger	36/9 Gastar Exploration Inc to TH Exploration II LLC
10*14161	B	5-18-3	JANICE DODD	GASTAR EXPLORATION USA INC	1/8+	765	427	NA	NA	NA	NA	NA	NA	NA	NA	NA	NA	27/639 Gastar Exploration USA Inc to Atinum Marcellus I LLC	21/41 Gastar Exploration USA Inc and Gastar Exploration Inc merger	36/9 Gastar Exploration Inc to TH Exploration II LLC
10*14162	B	5-18-3	ALLEN L YEATER	GASTAR EXPLORATION USA INC	1/8+	768	555	NA	NA	NA	NA	NA	NA	NA	NA	NA	NA	27/639 Gastar Exploration USA Inc to Atinum Marcellus I LLC	21/41 Gastar Exploration USA Inc and Gastar Exploration Inc merger	36/9 Gastar Exploration Inc to TH Exploration II LLC
10*14163	B	5-18-3	MARGARET WILSON FITZSIMMONS	GASTAR EXPLORATION USA INC	1/8+	768	567	NA	NA	NA	NA	NA	NA	NA	NA	NA	NA	27/639 Gastar Exploration USA Inc to Atinum Marcellus I LLC	21/41 Gastar Exploration USA Inc and Gastar Exploration Inc merger	36/9 Gastar Exploration Inc to TH Exploration II LLC
10*14164	B	5-18-3	BARBARA YEATER PERSINGER	GASTAR EXPLORATION USA INC	1/8+	768	557	NA	NA	NA	NA	NA	NA	NA	NA	NA	NA	27/639 Gastar Exploration USA Inc to Atinum Marcellus I LLC	21/41 Gastar Exploration USA Inc and Gastar Exploration Inc merger	36/9 Gastar Exploration Inc to TH Exploration II LLC
10*14165	B	5-18-3	RACHELA YEATER	GASTAR EXPLORATION USA INC	1/8+	768	559	NA	NA	NA	NA	NA	NA	NA	NA	NA	NA	27/639 Gastar Exploration USA Inc to Atinum Marcellus I LLC	21/41 Gastar Exploration USA Inc and Gastar Exploration Inc merger	36/9 Gastar Exploration Inc to TH Exploration II LLC

39

RECEIVED
Office of Oil and Gas
JUN 29 2020
WV Department of Environmental Protection

10*14166	B	5-18-3	TERILEE YEATER PARRISH	GASTAR EXPLORATION USA INC	1/8+	768	563	NA	NA	NA	NA	NA	NA	NA	NA	NA	NA	27/639 Gastar Exploration USA Inc to Atinum Marcellus I LLC	21/41 Gastar Exploration USA Inc and Gastar Exploration Inc merger	36/9 Gastar Exploration Inc to TH Exploration II LLC
10*14167	B	5-18-3	KAREN YEATER JONES	GASTAR EXPLORATION USA INC	1/8+	768	565	NA	NA	NA	NA	NA	NA	NA	NA	NA	NA	27/639 Gastar Exploration USA Inc to Atinum Marcellus I LLC	21/41 Gastar Exploration USA Inc and Gastar Exploration Inc merger	36/9 Gastar Exploration Inc to TH Exploration II LLC
10*14168	B	5-18-3	JUDITH HANNAHS	GASTAR EXPLORATION USA INC	1/8+	770	468	NA	NA	NA	NA	NA	NA	NA	NA	NA	NA	27/639 Gastar Exploration USA Inc to Atinum Marcellus I LLC	21/41 Gastar Exploration USA Inc and Gastar Exploration Inc merger	36/9 Gastar Exploration Inc to TH Exploration II LLC
10*14169	B	5-18-3	LENA G BLOHM	GASTAR EXPLORATION USA INC	1/8+	770	471	NA	NA	NA	NA	NA	NA	NA	NA	NA	NA	27/639 Gastar Exploration USA Inc to Atinum Marcellus I LLC	21/41 Gastar Exploration USA Inc and Gastar Exploration Inc merger	36/9 Gastar Exploration Inc to TH Exploration II LLC
10*14170	B	5-18-3	JAMES C KLINE	GASTAR EXPLORATION USA INC	1/8+	772	405	NA	NA	NA	NA	NA	NA	NA	NA	NA	NA	27/639 Gastar Exploration USA Inc to Atinum Marcellus I LLC	21/41 Gastar Exploration USA Inc and Gastar Exploration Inc merger	36/9 Gastar Exploration Inc to TH Exploration II LLC
10*14171	B	5-18-3	MICHAEL GALE AIF JOSEPHINE GALE	GASTAR EXPLORATION USA INC	1/8+	775	23	NA	NA	NA	NA	NA	NA	NA	NA	NA	NA	28/499 Gastar Exploration USA Inc to Atinum Marcellus I LLC	21/41 Gastar Exploration USA Inc and Gastar Exploration Inc merger	36/9 Gastar Exploration Inc to TH Exploration II LLC
10*14172	B	5-18-3	JOHN R & LINDA WILSON	GASTAR EXPLORATION USA INC	1/8+	775	25	NA	NA	NA	NA	NA	NA	NA	NA	NA	NA	28/499 Gastar Exploration USA Inc to Atinum Marcellus I LLC	21/41 Gastar Exploration USA Inc and Gastar Exploration Inc merger	36/9 Gastar Exploration Inc to TH Exploration II LLC
10*14173	B	5-18-3	BARBARA L YEATER	GASTAR EXPLORATION USA INC	1/8+	775	27	NA	NA	NA	NA	NA	NA	NA	NA	NA	NA	28/499 Gastar Exploration USA Inc to Atinum Marcellus I LLC	21/41 Gastar Exploration USA Inc and Gastar Exploration Inc merger	36/9 Gastar Exploration Inc to TH Exploration II LLC
10*14174	B	5-18-3	CHARLES E YEATER JR	GASTAR EXPLORATION USA INC	1/8+	775	29	NA	NA	NA	NA	NA	NA	NA	NA	NA	NA	28/499 Gastar Exploration USA Inc to Atinum Marcellus I LLC	21/41 Gastar Exploration USA Inc and Gastar Exploration Inc merger	36/9 Gastar Exploration Inc to TH Exploration II LLC
10*14175	B	5-18-3	JANE LYNN SWINGLE	GASTAR EXPLORATION USA INC	1/8+	775	19	NA	NA	NA	NA	NA	NA	NA	NA	NA	NA	28/499 Gastar Exploration USA Inc to Atinum Marcellus I LLC	21/41 Gastar Exploration USA Inc and Gastar Exploration Inc merger	36/9 Gastar Exploration Inc to TH Exploration II LLC
10*14176	B	5-18-3	CONRAD S YEATER	GASTAR EXPLORATION USA INC	1/8+	775	368	NA	NA	NA	NA	NA	NA	NA	NA	NA	NA	28/499 Gastar Exploration USA Inc to Atinum Marcellus I LLC	21/41 Gastar Exploration USA Inc and Gastar Exploration Inc merger	36/9 Gastar Exploration Inc to TH Exploration II LLC
10*14177	B	5-18-3	CAROLYN LOWE WELLER	GASTAR EXPLORATION USA INC	1/8+	775	366	NA	NA	NA	NA	NA	NA	NA	NA	NA	NA	28/499 Gastar Exploration USA Inc to Atinum Marcellus I LLC	21/41 Gastar Exploration USA Inc and Gastar Exploration Inc merger	36/9 Gastar Exploration Inc to TH Exploration II LLC
10*14178	B	5-18-3	LEANETTE LONG	GASTAR EXPLORATION USA INC	1/8+	775	363	NA	NA	NA	NA	NA	NA	NA	NA	NA	NA	28/499 Gastar Exploration USA Inc to Atinum Marcellus I LLC	21/41 Gastar Exploration USA Inc and Gastar Exploration Inc merger	36/9 Gastar Exploration Inc to TH Exploration II LLC
10*14179	B	5-18-3	VERA SHIRLENE & ARTHUR WORKMAN	GASTAR EXPLORATION USA INC	1/8+	775	361	NA	NA	NA	NA	NA	NA	NA	NA	NA	NA	28/499 Gastar Exploration USA Inc to Atinum Marcellus I LLC	21/41 Gastar Exploration USA Inc and Gastar Exploration Inc merger	36/9 Gastar Exploration Inc to TH Exploration II LLC

RECEIVED
Office of Oil and Gas
JUN 29 2020
MW Department of
Environmental Protection

10*14180	B	5-18-3	DIANA S GRAFTON	GASTAR EXPLORATION USA INC	1/8+	776	303	NA	NA	NA	28/499 Gastar Exploration USA Inc to Atinum Marcellus I LLC	21/41 Gastar Exploration USA Inc and Gastar Exploration Inc merger	36/9 Gastar Exploration Inc to TH Exploration II LLC
10*14181	B	5-18-3	DONALD BROOKS WESLEY	GASTAR EXPLORATION USA INC	1/8+	776	305	NA	NA	NA	28/499 Gastar Exploration USA Inc to Atinum Marcellus I LLC	21/41 Gastar Exploration USA Inc and Gastar Exploration Inc merger	36/9 Gastar Exploration Inc to TH Exploration II LLC
10*14182	B	5-18-3	RICK WEEKLY	GASTAR EXPLORATION USA INC	1/8+	776	307	NA	NA	NA	28/499 Gastar Exploration USA Inc to Atinum Marcellus I LLC	21/41 Gastar Exploration USA Inc and Gastar Exploration Inc merger	36/9 Gastar Exploration Inc to TH Exploration II LLC
10*14183	B	5-18-3	NANCY J FOTI	GASTAR EXPLORATION USA INC	1/8+	776	299	NA	NA	NA	28/499 Gastar Exploration USA Inc to Atinum Marcellus I LLC	21/41 Gastar Exploration USA Inc and Gastar Exploration Inc merger	36/9 Gastar Exploration Inc to TH Exploration II LLC
10*14184	B	5-18-3	HESTER LORETTA DUGAN	GASTAR EXPLORATION USA INC	1/8+	776	301	NA	NA	NA	28/499 Gastar Exploration USA Inc to Atinum Marcellus I LLC	21/41 Gastar Exploration USA Inc and Gastar Exploration Inc merger	36/9 Gastar Exploration Inc to TH Exploration II LLC
10*14185	B	5-18-3	NICOLE WEEKLY	GASTAR EXPLORATION USA INC	1/8+	776	309	NA	NA	NA	28/499 Gastar Exploration USA Inc to Atinum Marcellus I LLC	21/41 Gastar Exploration USA Inc and Gastar Exploration Inc merger	36/9 Gastar Exploration Inc to TH Exploration II LLC
10*14186	B	5-18-3	WILLIAM GLENN YEATER	GASTAR EXPLORATION USA INC	1/8+	776	311	NA	NA	NA	28/499 Gastar Exploration USA Inc to Atinum Marcellus I LLC	21/41 Gastar Exploration USA Inc and Gastar Exploration Inc merger	36/9 Gastar Exploration Inc to TH Exploration II LLC
10*14187	B	5-18-3	GERALD E YEATER	GASTAR EXPLORATION USA INC	1/8+	776	323	NA	NA	NA	28/499 Gastar Exploration USA Inc to Atinum Marcellus I LLC	21/41 Gastar Exploration USA Inc and Gastar Exploration Inc merger	36/9 Gastar Exploration Inc to TH Exploration II LLC
10*14188	B	5-18-3	WILMA M MILLER	GASTAR EXPLORATION USA INC	1/8+	776	321	NA	NA	NA	28/499 Gastar Exploration USA Inc to Atinum Marcellus I LLC	21/41 Gastar Exploration USA Inc and Gastar Exploration Inc merger	36/9 Gastar Exploration Inc to TH Exploration II LLC
10*14189	B	5-18-3	BILLIE JO BETHEL	GASTAR EXPLORATION USA INC	1/8+	776	319	NA	NA	NA	28/499 Gastar Exploration USA Inc to Atinum Marcellus I LLC	21/41 Gastar Exploration USA Inc and Gastar Exploration Inc merger	36/9 Gastar Exploration Inc to TH Exploration II LLC
10*14190	B	5-18-3	ELIZABETH LOUISE YEATER MORAN	GASTAR EXPLORATION USA INC	1/8+	776	317	NA	NA	NA	28/499 Gastar Exploration USA Inc to Atinum Marcellus I LLC	21/41 Gastar Exploration USA Inc and Gastar Exploration Inc merger	36/9 Gastar Exploration Inc to TH Exploration II LLC
10*14191	B	5-18-3	LARRY W. YEATER	GASTAR EXPLORATION USA INC	1/8+	776	315	NA	NA	NA	28/499 Gastar Exploration USA Inc to Atinum Marcellus I LLC	21/41 Gastar Exploration USA Inc and Gastar Exploration Inc merger	36/9 Gastar Exploration Inc to TH Exploration II LLC
10*14192	B	5-18-3	MYRA HEWITT	GASTAR EXPLORATION USA INC	1/8+	777	581	NA	NA	NA	28/499 Gastar Exploration USA Inc to Atinum Marcellus I LLC	21/41 Gastar Exploration USA Inc and Gastar Exploration Inc merger	36/9 Gastar Exploration Inc to TH Exploration II LLC
10*14193	B	5-18-3	SONDRA R KING	GASTAR EXPLORATION USA INC	1/8+	777	579	NA	NA	NA	28/499 Gastar Exploration USA Inc to Atinum Marcellus I LLC	21/41 Gastar Exploration USA Inc and Gastar Exploration Inc merger	36/9 Gastar Exploration Inc to TH Exploration II LLC

RECEIVED
Office of Oil and Gas
JUN 29 2020
WV Department of Environmental Protection

RECEIVED
Office of Oil and Gas
JUN 29 2020
MW Department of
Environmental Protection

10*14194	B	5-18-3	SANDRA REID CUMPTON	GASTAR EXPLORATION USA INC	1/8+	777	574	NA	NA	NA	28/499 Gastar Exploration USA Inc to Atinum Marcellus I LLC	21/41 Gastar Exploration USA Inc and Gastar Exploration Inc merger	36/9 Gastar Exploration Inc to TH Exploration II LLC
10*14195	B	5-18-3	FREDERICK MAXWELL YEATER	GASTAR EXPLORATION USA INC	1/8+	777	583	NA	NA	NA	28/499 Gastar Exploration USA Inc to Atinum Marcellus I LLC	21/41 Gastar Exploration USA Inc and Gastar Exploration Inc merger	36/9 Gastar Exploration Inc to TH Exploration II LLC
10*14196	B	5-18-3	ROSEMARY AGNES YEATER LUNEMANN	GASTAR EXPLORATION USA INC	1/8+	777	587	NA	NA	NA	28/499 Gastar Exploration USA Inc to Atinum Marcellus I LLC	21/41 Gastar Exploration USA Inc and Gastar Exploration Inc merger	36/9 Gastar Exploration Inc to TH Exploration II LLC
10*14197	B	5-18-3	PHYLLIS YEATER GREGOSKY	GASTAR EXPLORATION USA INC	1/8+	777	585	NA	NA	NA	28/499 Gastar Exploration USA Inc to Atinum Marcellus I LLC	21/41 Gastar Exploration USA Inc and Gastar Exploration Inc merger	36/9 Gastar Exploration Inc to TH Exploration II LLC
10*14198	B	5-18-3	MARY J YEATER EARNSHAW	GASTAR EXPLORATION USA INC	1/8+	777	590	NA	NA	NA	28/499 Gastar Exploration USA Inc to Atinum Marcellus I LLC	21/41 Gastar Exploration USA Inc and Gastar Exploration Inc merger	36/9 Gastar Exploration Inc to TH Exploration II LLC
10*14199	B	5-18-3	MARY MARGARET WELLMAN BURLY	GASTAR EXPLORATION USA INC	1/8+	779	488	NA	NA	NA	28/499 Gastar Exploration USA Inc to Atinum Marcellus I LLC	21/41 Gastar Exploration USA Inc and Gastar Exploration Inc merger	36/9 Gastar Exploration Inc to TH Exploration II LLC
10*14200	B	5-18-3	RANDALL D MORRIS	GASTAR EXPLORATION USA INC	1/8+	779	490	NA	NA	NA	28/499 Gastar Exploration USA Inc to Atinum Marcellus I LLC	21/41 Gastar Exploration USA Inc and Gastar Exploration Inc merger	36/9 Gastar Exploration Inc to TH Exploration II LLC
10*14201	B	5-18-3	WILLIAM J VEST TRUST AGMT LARRY W YEATER TRUSTEE	GASTAR EXPLORATION USA INC	1/8+	786	490	NA	NA	NA	28/499 Gastar Exploration USA Inc to Atinum Marcellus I LLC	21/41 Gastar Exploration USA Inc and Gastar Exploration Inc merger	36/9 Gastar Exploration Inc to TH Exploration II LLC
10*14202	B	5-18-3	MAY H RUCKMAN	GASTAR EXPLORATION USA INC	1/8+	779	486	NA	NA	NA	28/499 Gastar Exploration USA Inc to Atinum Marcellus I LLC	21/41 Gastar Exploration USA Inc and Gastar Exploration Inc merger	36/9 Gastar Exploration Inc to TH Exploration II LLC
10*14203	B	5-18-3	LINDA KAY MORRIS WILSON	GASTAR EXPLORATION USA INC	1/8+	781	541	NA	NA	NA	28/499 Gastar Exploration USA Inc to Atinum Marcellus I LLC	21/41 Gastar Exploration USA Inc and Gastar Exploration Inc merger	36/9 Gastar Exploration Inc to TH Exploration II LLC
10*14204	B	5-18-3	JEANETTE SOUTH	GASTAR EXPLORATION USA INC	1/8+	781	537	NA	NA	NA	28/499 Gastar Exploration USA Inc to Atinum Marcellus I LLC	21/41 Gastar Exploration USA Inc and Gastar Exploration Inc merger	36/9 Gastar Exploration Inc to TH Exploration II LLC
10*14205	B	5-18-3	ANN LOUISE YEATER MARTIN	GASTAR EXPLORATION USA INC	1/8+	781	533	NA	NA	NA	28/499 Gastar Exploration USA Inc to Atinum Marcellus I LLC	21/41 Gastar Exploration USA Inc and Gastar Exploration Inc merger	36/9 Gastar Exploration Inc to TH Exploration II LLC
10*14206	B	5-18-3	COLLEEN MCCLAIN MOORE	GASTAR EXPLORATION USA INC	1/8+	781	535	NA	NA	NA	28/499 Gastar Exploration USA Inc to Atinum Marcellus I LLC	21/41 Gastar Exploration USA Inc and Gastar Exploration Inc merger	36/9 Gastar Exploration Inc to TH Exploration II LLC
10*14207	B	5-18-3	FREDRIC & BETTY RICHTER	GASTAR EXPLORATION USA INC	1/8+	781	612	NA	NA	NA	28/499 Gastar Exploration USA Inc to Atinum Marcellus I LLC	21/41 Gastar Exploration USA Inc and Gastar Exploration Inc merger	36/9 Gastar Exploration Inc to TH Exploration II LLC

10*14208	B	5-18-3	NANCY D TRUEX	GASTAR EXPLORATION USA INC	1/8+	782	202	NA	NA	NA	NA	NA	NA	28/499 Gastar Exploration USA Inc to Atinum Marcellus I LLC	21/41 Gastar Exploration USA Inc and Gastar Exploration Inc merger	36/9 Gastar Exploration Inc to TH Exploration II LLC
10*14209	B	5-18-3	MARY JANE BUNGARD	GASTAR EXPLORATION USA INC	1/8+	782	210	NA	NA	NA	NA	NA	NA	28/499 Gastar Exploration USA Inc to Atinum Marcellus I LLC	21/41 Gastar Exploration USA Inc and Gastar Exploration Inc merger	36/9 Gastar Exploration Inc to TH Exploration II LLC
10*14210	B	5-18-3	JANET E PERSONS	GASTAR EXPLORATION USA INC	1/8+	782	204	NA	NA	NA	NA	NA	NA	28/499 Gastar Exploration USA Inc to Atinum Marcellus I LLC	21/41 Gastar Exploration USA Inc and Gastar Exploration Inc merger	36/9 Gastar Exploration Inc to TH Exploration II LLC
10*14211	B	5-18-3	STEPHEN L YEATER	GASTAR EXPLORATION USA INC	1/8+	782	206	NA	NA	NA	NA	NA	NA	28/499 Gastar Exploration USA Inc to Atinum Marcellus I LLC	21/41 Gastar Exploration USA Inc and Gastar Exploration Inc merger	36/9 Gastar Exploration Inc to TH Exploration II LLC
10*14212	B	5-18-3	MARTHA ANN GAMBLE & DAN MIGLIORINI	GASTAR EXPLORATION USA INC	1/8+	782	609	NA	NA	NA	NA	NA	NA	29/157 Gastar Exploration USA Inc to Atinum Marcellus I LLC	21/41 Gastar Exploration USA Inc and Gastar Exploration Inc merger	36/9 Gastar Exploration Inc to TH Exploration II LLC
10*14213	B	5-18-3	SHIRLEY E GBUR	GASTAR EXPLORATION USA INC	1/8+	782	611	NA	NA	NA	NA	NA	NA	29/157 Gastar Exploration USA Inc to Atinum Marcellus I LLC	21/41 Gastar Exploration USA Inc and Gastar Exploration Inc merger	36/9 Gastar Exploration Inc to TH Exploration II LLC
10*14214	B	5-18-3	SIDNEY F YOHO JR	GASTAR EXPLORATION USA INC	1/8+	782	605	NA	NA	NA	NA	NA	NA	29/157 Gastar Exploration USA Inc to Atinum Marcellus I LLC	21/41 Gastar Exploration USA Inc and Gastar Exploration Inc merger	36/9 Gastar Exploration Inc to TH Exploration II LLC
10*14215	B	5-18-3	SCOTT K & KATHIE J RICHTER	GASTAR EXPLORATION USA INC	1/8+	782	607	NA	NA	NA	NA	NA	NA	29/157 Gastar Exploration USA Inc to Atinum Marcellus I LLC	21/41 Gastar Exploration USA Inc and Gastar Exploration Inc merger	36/9 Gastar Exploration Inc to TH Exploration II LLC
10*14216	B	5-18-3	DOUGLAS I GAMBLE	GASTAR EXPLORATION USA INC	1/8+	783	493	NA	NA	NA	NA	NA	NA	29/157 Gastar Exploration USA Inc to Atinum Marcellus I LLC	21/41 Gastar Exploration USA Inc and Gastar Exploration Inc merger	36/9 Gastar Exploration Inc to TH Exploration II LLC
10*14217	B	5-18-3	DONNA S AND DONALD S KIRCH	GASTAR EXPLORATION USA INC	1/8+	783	497	NA	NA	NA	NA	NA	NA	29/157 Gastar Exploration USA Inc to Atinum Marcellus I LLC	21/41 Gastar Exploration USA Inc and Gastar Exploration Inc merger	36/9 Gastar Exploration Inc to TH Exploration II LLC
10*14218	B	5-18-3	MICKEY L PORTER	GASTAR EXPLORATION USA INC	1/8+	783	506	NA	NA	NA	NA	NA	NA	29/157 Gastar Exploration USA Inc to Atinum Marcellus I LLC	21/41 Gastar Exploration USA Inc and Gastar Exploration Inc merger	36/9 Gastar Exploration Inc to TH Exploration II LLC
10*14219	B	5-18-3	SUSAN J BROWN	GASTAR EXPLORATION USA INC	1/8+	783	504	NA	NA	NA	NA	NA	NA	29/157 Gastar Exploration USA Inc to Atinum Marcellus I LLC	21/41 Gastar Exploration USA Inc and Gastar Exploration Inc merger	36/9 Gastar Exploration Inc to TH Exploration II LLC
10*14220	B	5-18-3	JANIS L & ROY T MILLER	GASTAR EXPLORATION USA INC	1/8+	783	502	NA	NA	NA	NA	NA	NA	29/157 Gastar Exploration USA Inc to Atinum Marcellus I LLC	21/41 Gastar Exploration USA Inc and Gastar Exploration Inc merger	36/9 Gastar Exploration Inc to TH Exploration II LLC
10*14221	B	5-18-3	DEANNA R LAMBERT	GASTAR EXPLORATION USA INC	1/8+	783	500	NA	NA	NA	NA	NA	NA	29/157 Gastar Exploration USA Inc to Atinum Marcellus I LLC	21/41 Gastar Exploration USA Inc and Gastar Exploration Inc merger	36/9 Gastar Exploration Inc to TH Exploration II LLC

Office of Oil and Gas
 JUN 29 2020
 RECEIVED
 Environmental Protection
 Department

10*14222	B	5-18-3	ORVILLE V & MADONNA R BLANTON	GASTAR EXPLORATION USA INC	1/8+	783	512	NA	NA	NA	NA	29/157 Gastar Exploration USA Inc to Atinum Marcellus I LLC	21/41 Gastar Exploration USA Inc and Gastar Exploration Inc merger	36/9 Gastar Exploration Inc to TH Exploration II LLC
10*14223	B	5-18-3	SARAH E HOLT	GASTAR EXPLORATION USA INC	1/8+	783	510	NA	NA	NA	NA	29/157 Gastar Exploration USA Inc to Atinum Marcellus I LLC	21/41 Gastar Exploration USA Inc and Gastar Exploration Inc merger	36/9 Gastar Exploration Inc to TH Exploration II LLC
10*14224	B	5-18-3	SAMUEL E ZUGARO	GASTAR EXPLORATION USA INC	1/8+	784	193	NA	NA	NA	NA	29/157 Gastar Exploration USA Inc to Atinum Marcellus I LLC	21/41 Gastar Exploration USA Inc and Gastar Exploration Inc merger	36/9 Gastar Exploration Inc to TH Exploration II LLC
10*14225	B	5-18-3	THOMAS FRANCIS YOHO	GASTAR EXPLORATION USA INC	1/8+	784	195	NA	NA	NA	NA	29/157 Gastar Exploration USA Inc to Atinum Marcellus I LLC	21/41 Gastar Exploration USA Inc and Gastar Exploration Inc merger	36/9 Gastar Exploration Inc to TH Exploration II LLC
10*14226	B	5-18-3	MONICA ANN RENN	GASTAR EXPLORATION USA INC	1/8+	784	197	NA	NA	NA	NA	29/157 Gastar Exploration USA Inc to Atinum Marcellus I LLC	21/41 Gastar Exploration USA Inc and Gastar Exploration Inc merger	36/9 Gastar Exploration Inc to TH Exploration II LLC
10*14227	B	5-18-3	HUBERT D MORRIS	GASTAR EXPLORATION USA INC	1/8+	784	199	NA	NA	NA	NA	29/157 Gastar Exploration USA Inc to Atinum Marcellus I LLC	21/41 Gastar Exploration USA Inc and Gastar Exploration Inc merger	36/9 Gastar Exploration Inc to TH Exploration II LLC
10*14228	B	5-18-3	KALFUST DOUGHMAN	GASTAR EXPLORATION USA INC	1/8+	786	392	NA	NA	NA	NA	29/157 Gastar Exploration USA Inc to Atinum Marcellus I LLC	21/41 Gastar Exploration USA Inc and Gastar Exploration Inc merger	36/9 Gastar Exploration Inc to TH Exploration II LLC
10*14229	B	5-18-3	JEFFREY H WILSON & PRISCILLA S WILSON	GASTAR EXPLORATION USA INC	1/8+	786	375	NA	NA	NA	NA	29/157 Gastar Exploration USA Inc to Atinum Marcellus I LLC	21/41 Gastar Exploration USA Inc and Gastar Exploration Inc merger	36/9 Gastar Exploration Inc to TH Exploration II LLC
10*14230	B	5-18-3	JOSEPH P & BARBARA A WILSON	GASTAR EXPLORATION USA INC	1/8+	786	377	NA	NA	NA	NA	29/157 Gastar Exploration USA Inc to Atinum Marcellus I LLC	21/41 Gastar Exploration USA Inc and Gastar Exploration Inc merger	36/9 Gastar Exploration Inc to TH Exploration II LLC
10*14231	B	5-18-3	YVONNE MARIE SMITH	GASTAR EXPLORATION USA INC	1/8+	786	379	NA	NA	NA	NA	29/157 Gastar Exploration USA Inc to Atinum Marcellus I LLC	21/41 Gastar Exploration USA Inc and Gastar Exploration Inc merger	36/9 Gastar Exploration Inc to TH Exploration II LLC
10*14232	B	5-18-3	SANDRA L KELLY	GASTAR EXPLORATION USA INC	1/8+	786	400	NA	NA	NA	NA	29/157 Gastar Exploration USA Inc to Atinum Marcellus I LLC	21/41 Gastar Exploration USA Inc and Gastar Exploration Inc merger	36/9 Gastar Exploration Inc to TH Exploration II LLC
10*14233	B	5-18-3	THOMAS E PORTER	GASTAR EXPLORATION USA INC	1/8+	786	381	NA	NA	NA	NA	29/157 Gastar Exploration USA Inc to Atinum Marcellus I LLC	21/41 Gastar Exploration USA Inc and Gastar Exploration Inc merger	36/9 Gastar Exploration Inc to TH Exploration II LLC
10*14234	B	5-18-3	WILLIAM D ADAMS	GASTAR EXPLORATION USA INC	1/8+	786	373	NA	NA	NA	NA	29/157 Gastar Exploration USA Inc to Atinum Marcellus I LLC	21/41 Gastar Exploration USA Inc and Gastar Exploration Inc merger	36/9 Gastar Exploration Inc to TH Exploration II LLC
10*14235	B	5-18-3	JOHN C WILSON	GASTAR EXPLORATION USA INC	1/8+	786	386	NA	NA	NA	NA	29/157 Gastar Exploration USA Inc to Atinum Marcellus I LLC	21/41 Gastar Exploration USA Inc and Gastar Exploration Inc merger	36/9 Gastar Exploration Inc to TH Exploration II LLC

RECEIVED
 Office of Oil and Gas
 JUN 29 2020
 Environmental Protection
 MW Department of

4705102332

Operator's Well No. McMasters N-13HU

WW-6A1 Supplement

10*14236	B	5-18-3	RODNEY C LOWE	GASTAR EXPLORATION USA INC	1/8+	786	367	NA	NA	NA	NA	NA	NA	NA	29/157 Gstar Exploration USA Inc to Atinum Marcellus I LLC	21/41 Gstar Exploration USA Inc and Gstar Exploration Inc merger	36/9 Gstar Exploration Inc to TH Exploration II LLC
10*14237	B	5-18-3	KELLY KERN	GASTAR EXPLORATION USA INC	1/8+	787	566	NA	NA	NA	NA	NA	NA	NA	29/157 Gstar Exploration USA Inc to Atinum Marcellus I LLC	21/41 Gstar Exploration USA Inc and Gstar Exploration Inc merger	36/9 Gstar Exploration Inc to TH Exploration II LLC
10*14238	B	5-18-3	LYNN C LAMBERTSEN	GASTAR EXPLORATION USA INC	1/8+	789	283	NA	NA	NA	NA	NA	NA	NA	29/157 Gstar Exploration USA Inc to Atinum Marcellus I LLC	21/41 Gstar Exploration USA Inc and Gstar Exploration Inc merger	36/9 Gstar Exploration Inc to TH Exploration II LLC
10*14239	B	5-18-3	JAMES S WILSON & ANN D WILSON	GASTAR EXPLORATION USA INC	1/8+	789	281	NA	NA	NA	NA	NA	NA	NA	29/157 Gstar Exploration USA Inc to Atinum Marcellus I LLC	21/41 Gstar Exploration USA Inc and Gstar Exploration Inc merger	36/9 Gstar Exploration Inc to TH Exploration II LLC
10*14240	B	5-18-3	SHARON L YEATER	GASTAR EXPLORATION USA INC	1/8+	789	287	NA	NA	NA	NA	NA	NA	NA	29/157 Gstar Exploration USA Inc to Atinum Marcellus I LLC	21/41 Gstar Exploration USA Inc and Gstar Exploration Inc merger	36/9 Gstar Exploration Inc to TH Exploration II LLC
10*14241	B	5-18-3	CAROL JUDY LANCH	GASTAR EXPLORATION USA INC	1/8+	789	305	NA	NA	NA	NA	NA	NA	NA	29/157 Gstar Exploration USA Inc to Atinum Marcellus I LLC	21/41 Gstar Exploration USA Inc and Gstar Exploration Inc merger	36/9 Gstar Exploration Inc to TH Exploration II LLC
10*14242	B	5-18-3	PATTI J WILSON	GASTAR EXPLORATION USA INC	1/8+	789	581	NA	NA	NA	NA	NA	NA	NA	29/157 Gstar Exploration USA Inc to Atinum Marcellus I LLC	21/41 Gstar Exploration USA Inc and Gstar Exploration Inc merger	36/9 Gstar Exploration Inc to TH Exploration II LLC
10*14243	B	5-18-3	JANET HILPERT	GASTAR EXPLORATION USA INC	1/8+	789	579	NA	NA	NA	NA	NA	NA	NA	29/157 Gstar Exploration USA Inc to Atinum Marcellus I LLC	21/41 Gstar Exploration USA Inc and Gstar Exploration Inc merger	36/9 Gstar Exploration Inc to TH Exploration II LLC
10*14244	B	5-18-3	ANN M MARTINO SIMONE	GASTAR EXPLORATION USA INC	1/8+	790	580	NA	NA	NA	NA	NA	NA	NA	29/157 Gstar Exploration USA Inc to Atinum Marcellus I LLC	21/41 Gstar Exploration USA Inc and Gstar Exploration Inc merger	36/9 Gstar Exploration Inc to TH Exploration II LLC
10*14245	B	5-18-3	ODETTE YEATER	GASTAR EXPLORATION USA INC	1/8+	790	503	NA	NA	NA	NA	NA	NA	NA	29/157 Gstar Exploration USA Inc to Atinum Marcellus I LLC	21/41 Gstar Exploration USA Inc and Gstar Exploration Inc merger	36/9 Gstar Exploration Inc to TH Exploration II LLC
10*14246	B	5-18-3	SANDRA M WINSLOW	GASTAR EXPLORATION USA INC	1/8+	790	517	NA	NA	NA	NA	NA	NA	NA	29/157 Gstar Exploration USA Inc to Atinum Marcellus I LLC	21/41 Gstar Exploration USA Inc and Gstar Exploration Inc merger	36/9 Gstar Exploration Inc to TH Exploration II LLC
10*14247	B	5-18-3	RICKEY ALLEN YEATER	GASTAR EXPLORATION USA INC	1/8+	790	513	NA	NA	NA	NA	NA	NA	NA	29/157 Gstar Exploration USA Inc to Atinum Marcellus I LLC	21/41 Gstar Exploration USA Inc and Gstar Exploration Inc merger	36/9 Gstar Exploration Inc to TH Exploration II LLC
10*14248	B	5-18-3	TERRY W YEATER	GASTAR EXPLORATION USA INC	1/8+	790	515	NA	NA	NA	NA	NA	NA	NA	29/157 Gstar Exploration USA Inc to Atinum Marcellus I LLC	21/41 Gstar Exploration USA Inc and Gstar Exploration Inc merger	36/9 Gstar Exploration Inc to TH Exploration II LLC
10*14249	B	5-18-3	CAROL VAN SCYOC	GASTAR EXPLORATION USA INC	1/8+	790	546	NA	NA	NA	NA	NA	NA	NA	29/157 Gstar Exploration USA Inc to Atinum Marcellus I LLC	21/41 Gstar Exploration USA Inc and Gstar Exploration Inc merger	36/9 Gstar Exploration Inc to TH Exploration II LLC

RECEIVED
Office of Oil and Gas
JUN 29 2020
WV Department of Environmental Protection

10*14250	B	5-18-3	DONALD REX QUIGLEY	GASTAR EXPLORATION USA INC	1/8+	790	533	NA	NA	NA	NA	29/157 Gstar Exploration USA Inc to Atinum Marcellus I LLC	21/41 Gstar Exploration USA Inc and Gstar Exploration Inc merger	36/9 Gstar Exploration Inc to TH Exploration II LLC
10*14251	B	5-18-3	ELLEN IONA GORBY HEATH	GASTAR EXPLORATION USA INC	1/8+	792	108	NA	NA	NA	NA	29/157 Gstar Exploration USA Inc to Atinum Marcellus I LLC	21/41 Gstar Exploration USA Inc and Gstar Exploration Inc merger	36/9 Gstar Exploration Inc to TH Exploration II LLC
10*14252	B	5-18-3	THELMA VIRGINIA WHIKEY YEATER	GASTAR EXPLORATION USA INC	1/8+	794	519	NA	NA	NA	NA	806/1 Gstar Exploration USA Inc to Atinum Marcellus I LLC	21/41 Gstar Exploration USA Inc and Gstar Exploration Inc merger	36/9 Gstar Exploration Inc to TH Exploration II LLC
10*14253	B	5-18-3	PAGE D HUNT	GASTAR EXPLORATION USA INC	1/8+	795	152	NA	NA	NA	NA	806/1 Gstar Exploration USA Inc to Atinum Marcellus I LLC	21/41 Gstar Exploration USA Inc and Gstar Exploration Inc merger	36/9 Gstar Exploration Inc to TH Exploration II LLC
10*14254	B	5-18-3	PATRICIA A GULUITZ	GASTAR EXPLORATION USA INC	1/8+	796	72	NA	NA	NA	NA	806/1 Gstar Exploration USA Inc to Atinum Marcellus I LLC	21/41 Gstar Exploration USA Inc and Gstar Exploration Inc merger	36/9 Gstar Exploration Inc to TH Exploration II LLC
10*14255	B	5-18-3	RUSSELL BARRETT	GASTAR EXPLORATION USA INC	1/8+	797	193	NA	NA	NA	NA	806/1 Gstar Exploration USA Inc to Atinum Marcellus I LLC	21/41 Gstar Exploration USA Inc and Gstar Exploration Inc merger	36/9 Gstar Exploration Inc to TH Exploration II LLC
10*14256	B	5-18-3	MICHAEL JOHNSON	GASTAR EXPLORATION USA INC	1/8+	799	55	NA	NA	NA	NA	806/1 Gstar Exploration USA Inc to Atinum Marcellus I LLC	21/41 Gstar Exploration USA Inc and Gstar Exploration Inc merger	36/9 Gstar Exploration Inc to TH Exploration II LLC
10*14257	B	5-18-3	KATHRYN L MILLER	GASTAR EXPLORATION USA INC	1/8+	799	534	NA	NA	NA	NA	806/1 Gstar Exploration USA Inc to Atinum Marcellus I LLC	21/41 Gstar Exploration USA Inc and Gstar Exploration Inc merger	36/9 Gstar Exploration Inc to TH Exploration II LLC
10*14258	B	5-18-3	MARGUERITE HARBISON	GASTAR EXPLORATION USA INC	1/8+	799	532	NA	NA	NA	NA	806/1 Gstar Exploration USA Inc to Atinum Marcellus I LLC	21/41 Gstar Exploration USA Inc and Gstar Exploration Inc merger	36/9 Gstar Exploration Inc to TH Exploration II LLC
10*14259	B	5-18-3	GEORGE MARTINO JR	GASTAR EXPLORATION USA INC	1/8+	803	146	NA	NA	NA	NA	21/41 Gstar Exploration USA Inc and Gstar Exploration Inc merger	31/184 Gstar Exploration Inc to Atinum Marcellus I LLC	36/9 Gstar Exploration Inc to TH Exploration II LLC
10*14260	B	5-18-3	JOHN K OTTO	GASTAR EXPLORATION USA INC	1/8+	803	160	NA	NA	NA	NA	21/41 Gstar Exploration USA Inc and Gstar Exploration Inc merger	31/184 Gstar Exploration Inc to Atinum Marcellus I LLC	36/9 Gstar Exploration Inc to TH Exploration II LLC
10*14261	B	5-18-3	JEAN MARIE SHEPARD	GASTAR EXPLORATION USA INC	1/8+	804	249	NA	NA	NA	NA	21/41 Gstar Exploration USA Inc and Gstar Exploration Inc merger	31/184 Gstar Exploration Inc to Atinum Marcellus I LLC	36/9 Gstar Exploration Inc to TH Exploration II LLC
10*14262	B	5-18-3	MICHAEL B SHEPARD	GASTAR EXPLORATION USA INC	1/8+	804	251	NA	NA	NA	NA	21/41 Gstar Exploration USA Inc and Gstar Exploration Inc merger	31/184 Gstar Exploration Inc to Atinum Marcellus I LLC	36/9 Gstar Exploration Inc to TH Exploration II LLC
10*14263	B	5-18-3	LAURIE ANN SHEPARD	GASTAR EXPLORATION USA INC	1/8+	804	243	NA	NA	NA	NA	21/41 Gstar Exploration USA Inc and Gstar Exploration Inc merger	31/184 Gstar Exploration Inc to Atinum Marcellus I LLC	36/9 Gstar Exploration Inc to TH Exploration II LLC

RECEIVED
 Office of Oil and
 Gas
 JUN 29 2020
 WV Department of
 Environmental Protection

4705102332

Operator's Well No. McMasters N-13HU

WW-6A1 Supplement

RECEIVED
Office of Oil and Gas
JUN 29 2020
Environmental
Protection
MN Department of

10*14264	B	5-18-3	WILLIAM LEWIS OTTO	GASTAR EXPLORATION USA INC	1/8+	809	533	NA	NA	NA	NA	21/41 Gastar Exploration USA Inc and Gastar Exploration Inc merger	31/184 Gastar Exploration Inc to Atinum Marcellus I LLC	36/9 Gastar Exploration Inc to TH Exploration II LLC
10*14265	B	5-18-3	EDWARD F & KAREN SIMS	GASTAR EXPLORATION USA INC	1/8+	816	12	NA	NA	NA	NA	21/41 Gastar Exploration USA Inc and Gastar Exploration Inc merger	31/184 Gastar Exploration Inc to Atinum Marcellus I LLC	36/9 Gastar Exploration Inc to TH Exploration II LLC
10*14266	B	5-18-3	GREGORY STEINHART	GASTAR EXPLORATION USA INC	1/8+	818	564	NA	NA	NA	NA	21/41 Gastar Exploration USA Inc and Gastar Exploration Inc merger	31/184 Gastar Exploration Inc to Atinum Marcellus I LLC	36/9 Gastar Exploration Inc to TH Exploration II LLC
10*14267	B	5-18-3	NANCY WILKOFF SHEBISH	GASTAR EXPLORATION INC	1/8+	833	523	NA	NA	NA	NA	NA	NA	36/9 Gastar Exploration Inc to TH Exploration II LLC
10*14268	B	5-18-3	JACQUELINE M CASILLAS- DUKE	GASTAR EXPLORATION INC	1/8+	839	530	NA	NA	NA	NA	NA	NA	36/9 Gastar Exploration Inc to TH Exploration II LLC
10*14269	B	5-18-3	SHARON D SMITH	GASTAR EXPLORATION INC	1/8+	840	160	NA	NA	NA	NA	NA	NA	36/9 Gastar Exploration Inc to TH Exploration II LLC
10*14270	B	5-18-3	ANNA M. BARRETT	GASTAR EXPLORATION USA INC	1/8+	734	457	NA	NA	NA	NA	NA	NA	36/9 Gastar Exploration Inc to TH Exploration II LLC
10*14271	B	5-18-3	RICHARD THOMAS BARRETT	GASTAR EXPLORATION USA INC	1/8+	745	582	NA	NA	NA	NA	NA	NA	36/9 Gastar Exploration Inc to TH Exploration II LLC
10*14272	B	5-18-3	ROBERT CLARK ASPLEY	GASTAR EXPLORATION INC	1/8+	844	85	NA	NA	NA	NA	NA	NA	36/9 Gastar Exploration Inc to TH Exploration II LLC
10*14273	B	5-18-3	MARY ANNE YEATER MACHAMER	GASTAR EXPLORATION INC	1/8+	852	258	NA	NA	NA	NA	NA	NA	36/9 Gastar Exploration Inc to TH Exploration II LLC
10*14274	B	5-18-3	LAURA L YEATER HILL	GASTAR EXPLORATION INC	1/8+	852	245	NA	NA	NA	NA	NA	NA	36/9 Gastar Exploration Inc to TH Exploration II LLC
10*14275	B	5-18-3	CAROL RAE YEATER	GASTAR EXPLORATION INC	1/8+	852	247	NA	NA	NA	NA	NA	NA	36/9 Gastar Exploration Inc to TH Exploration II LLC
10*14276	B	5-18-3	REBECCA MCPEEK NORRIS	GASTAR EXPLORATION INC	1/8+	854	595	NA	NA	NA	NA	NA	NA	36/9 Gastar Exploration Inc to TH Exploration II LLC
10*14277	B	5-18-3	KATHLEEN L YEATER	GASTAR EXPLORATION INC	1/8+	854	593	NA	NA	NA	NA	NA	NA	36/9 Gastar Exploration Inc to TH Exploration II LLC

4705102332

RECEIVED
Office of Oil and Gas
JUN 29 2020
MAY DEPARTMENT OF ENVIRONMENTAL PROTECTION

10*14280	B	5-18-3	DAVID GALE	GASTAR EXPLORATION INC	1/8+	854	591	NA	NA	NA	NA	35/119 Gastar Exploration Inc to Atinum Marcellus I LLC	36/9 Gastar Exploration Inc to TH Exploration II LLC
10*14281	B	5-18-3	WILLIAM BERNARD YEATER	GASTAR EXPLORATION INC	1/8+	854	589	NA	NA	NA	NA	35/119 Gastar Exploration Inc to Atinum Marcellus I LLC	36/9 Gastar Exploration Inc to TH Exploration II LLC
10*14282	B	5-18-3	PAUL EDWARD YEATER	GASTAR EXPLORATION INC	1/8+	854	587	NA	NA	NA	NA	35/119 Gastar Exploration Inc to Atinum Marcellus I LLC	36/9 Gastar Exploration Inc to TH Exploration II LLC
10*14283	B	5-18-3	DAWN MCPEEK WRZINSKI	GASTAR EXPLORATION INC	1/8+	860	426	NA	NA	NA	NA	35/119 Gastar Exploration Inc to Atinum Marcellus I LLC	36/9 Gastar Exploration Inc to TH Exploration II LLC
10*14284	B	5-18-3	CHERYL VAN PELT	GASTAR EXPLORATION INC	1/8+	860	428	NA	NA	NA	NA	35/119 Gastar Exploration Inc to Atinum Marcellus I LLC	36/9 Gastar Exploration Inc to TH Exploration II LLC
10*14285	B	5-18-3	MARY JO BARRETT	GASTAR EXPLORATION INC	1/8+	862	438	NA	NA	NA	NA	35/119 Gastar Exploration Inc to Atinum Marcellus I LLC	36/9 Gastar Exploration Inc to TH Exploration II LLC
10*14286	B	5-18-3	JULIE BRIGGS	GASTAR EXPLORATION INC	1/8+	862	435	NA	NA	NA	NA	35/119 Gastar Exploration Inc to Atinum Marcellus I LLC	36/9 Gastar Exploration Inc to TH Exploration II LLC
10*14287	B	5-18-3	EARL BARRETT JR	GASTAR EXPLORATION INC	1/8+	862	432	NA	NA	NA	NA	35/119 Gastar Exploration Inc to Atinum Marcellus I LLC	36/9 Gastar Exploration Inc to TH Exploration II LLC
10*14288	B	5-18-3	EMMA LEE NEWHOUSE	GASTAR EXPLORATION INC	1/8+	864	315	NA	NA	NA	NA	35/119 Gastar Exploration Inc to Atinum Marcellus I LLC	36/9 Gastar Exploration Inc to TH Exploration II LLC
10*14289	B	5-18-3	LAWRENCE AUGUSTIN MCPEEK	GASTAR EXPLORATION INC	1/8+	864	317	NA	NA	NA	NA	35/119 Gastar Exploration Inc to Atinum Marcellus I LLC	36/9 Gastar Exploration Inc to TH Exploration II LLC
10*14290	B	5-18-3	REBECCA LYNN LASH	GASTAR EXPLORATION INC	1/8+	864	319	NA	NA	NA	NA	35/119 Gastar Exploration Inc to Atinum Marcellus I LLC	36/9 Gastar Exploration Inc to TH Exploration II LLC
10*14291	B	5-18-3	MARYANN RACHEL VANCE	GASTAR EXPLORATION INC	1/8+	864	321	NA	NA	NA	NA	35/119 Gastar Exploration Inc to Atinum Marcellus I LLC	36/9 Gastar Exploration Inc to TH Exploration II LLC
10*14292	B	5-18-3	MELISSA ELAINE SCHROTH	GASTAR EXPLORATION INC	1/8+	872	213	NA	NA	NA	NA	35/119 Gastar Exploration Inc to Atinum Marcellus I LLC	36/9 Gastar Exploration Inc to TH Exploration II LLC
10*14293	B	5-18-3	MARK DAVID HUNT	GASTAR EXPLORATION INC	1/8+	872	215	NA	NA	NA	NA	35/119 Gastar Exploration Inc to Atinum Marcellus I LLC	36/9 Gastar Exploration Inc to TH Exploration II LLC

4705102332

WW-6A1 Supplement

Operator's Well No. McMasters N-13HU

10*14292	B	5-18-3	JOHN BARRETT	GASTAR EXPLORATION INC	1/8+	875	603	NA	NA	NA	NA	NA	NA	NA	NA	NA	36/9 Gastar Exploration Inc to TH Exploration II LLC
10*14293	B	5-18-3	LEONARD O HABERBOSCH	GASTAR EXPLORATION INC	1/8+	878	647	NA	NA	NA	NA	NA	NA	NA	NA	NA	36/9 Gastar Exploration Inc to TH Exploration II LLC
10*14294	B	5-18-3	MARY ELLEN EVANS	GASTAR EXPLORATION INC	1/8+	885	585	NA	NA	NA	NA	NA	NA	NA	NA	NA	36/9 Gastar Exploration Inc to TH Exploration II LLC
10*15697	B	5-18-3	JILL A STANLEY AND WILLIAM D STANLEY	TH EXPLORATION, LLC	1/8+	908	587	NA	NA	NA	NA	NA	NA	NA	NA	NA	NA
10*16059	B	5-18-3	CAROL SUE BLACKWELL AND TERRY LEE BLACKWELL	TH EXPLORATION, LLC	1/8+	908	591	NA	NA	NA	NA	NA	NA	NA	NA	NA	NA
10*16060	B	5-18-3	JOSEPH LEROY KITTLE AND BARBARA G KITTLE	TH EXPLORATION, LLC	1/8+	908	593	NA	NA	NA	NA	NA	NA	NA	NA	NA	NA
10*16061	B	5-18-3	GAIL L YEATER AND JUDITH A YEATER	TH EXPLORATION, LLC	1/8+	908	595	NA	NA	NA	NA	NA	NA	NA	NA	NA	NA
10*16062	B	5-18-3	TERRY WAYNE KITTLE AND DEBORAH S KITTLE	TH EXPLORATION, LLC	1/8+	908	597	NA	NA	NA	NA	NA	NA	NA	NA	NA	NA
10*16063	B	5-18-3	EDWARD D YEATER	TH EXPLORATION, LLC	1/8+	908	599	NA	NA	NA	NA	NA	NA	NA	NA	NA	NA
10*16064	B	5-18-3	GENE O JOHNSON AND KATHIE L JOHNSON	TH EXPLORATION, LLC	1/8+	908	601	NA	NA	NA	NA	NA	NA	NA	NA	NA	NA
10*16065	B	5-18-3	CHARLES ARTHUR ANDERSON AND CORRIE ANDERSON	TH EXPLORATION, LLC	1/8+	908	639	NA	NA	NA	NA	NA	NA	NA	NA	NA	NA
10*16067	B	5-18-3	HOWARD DWIGHT JOHNSON	TH EXPLORATION, LLC	1/8+	908	641	NA	NA	NA	NA	NA	NA	NA	NA	NA	NA
10*16162	B	5-18-3	MACKIE R ROBERTS AND CHERYL A ROBERTS	TH EXPLORATION, LLC	1/8+	908	643	NA	NA	NA	NA	NA	NA	NA	NA	NA	NA
10*16163	B	5-18-3	CHRISTINA CAIN	TH EXPLORATION, LLC	1/8+	908	645	NA	NA	NA	NA	NA	NA	NA	NA	NA	NA
10*16164	B	5-18-3	JENNIFER YEATER BRECKENRIDGE	TH EXPLORATION, LLC	1/8+	908	647	NA	NA	NA	NA	NA	NA	NA	NA	NA	NA
10*16196	B	5-18-3	MARILYN S EDWARDS AND JAMES M EDWARDS	TH EXPLORATION, LLC	1/8+	908	649	NA	NA	NA	NA	NA	NA	NA	NA	NA	NA
10*16197	B	5-18-3	REBECCA ANN HALEY	TH EXPLORATION, LLC	1/8+	909	1	NA	NA	NA	NA	NA	NA	NA	NA	NA	NA
10*16198	B	5-18-3	AND RUSSELL L HALEY	TH EXPLORATION, LLC	1/8+	909	3	NA	NA	NA	NA	NA	NA	NA	NA	NA	NA
10*16248	B	5-18-3	TERRIE L LAUSIN	TH EXPLORATION, LLC	1/8+	909	5	NA	NA	NA	NA	NA	NA	NA	NA	NA	NA
10*16249	B	5-18-3	DAVID ELLIS LOWE AND SHARON K LOWE	TH EXPLORATION, LLC	1/8+	909	7	NA	NA	NA	NA	NA	NA	NA	NA	NA	NA
10*16250	B	5-18-3	SANDRA CAROL KOONTZ	TH EXPLORATION, LLC	1/8+	909	55	NA	NA	NA	NA	NA	NA	NA	NA	NA	NA
10*16252	B	5-18-3	MICHAEL E LAUSIN AND SHARON G LAUSIN	TH EXPLORATION, LLC	1/8+	909	57	NA	NA	NA	NA	NA	NA	NA	NA	NA	NA
10*16253	B	5-18-3	GEORGE W YEATER II	TH EXPLORATION, LLC	1/8+	925	235	NA	NA	NA	NA	NA	NA	NA	NA	NA	NA
10*16254	B	5-18-3	KYLAND MICHAEL EVANS DNU DAVID D JOHNSON AND TAMMY JO JOHNSON	TH EXPLORATION, LLC	1/8+	925	235	NA	NA	NA	NA	NA	NA	NA	NA	NA	NA

RECEIVED
Office of Oil and Gas
JUN 29 2020
W/ Department of Environmental Protection

10*14144	C	5-18-3-1	RHONDA BARRETT	GASTAR EXPLORATION USA INC	1/8+	760	366	NA	NA	NA	NA	27/639 Gastar Exploration USA Inc to Atinum Marcellus I LLC	21/41 Gastar Exploration USA Inc and Gaster Exploration Inc merger	36/9 Gastar Exploration Inc to TH Exploration II LLC
10*14145	C	5-18-3-1	JAMES DONALD BARRETT	GASTAR EXPLORATION USA INC	1/8+	760	372	NA	NA	NA	NA	27/639 Gastar Exploration USA Inc to Atinum Marcellus I LLC	21/41 Gastar Exploration USA Inc and Gaster Exploration Inc merger	36/9 Gastar Exploration Inc to TH Exploration II LLC
10*14146	C	5-18-3-1	JO ANNE BARRETT	GASTAR EXPLORATION USA INC	1/8+	760	375	NA	NA	NA	NA	27/639 Gastar Exploration USA Inc to Atinum Marcellus I LLC	21/41 Gastar Exploration USA Inc and Gaster Exploration Inc merger	36/9 Gastar Exploration Inc to TH Exploration II LLC
10*14147	C	5-18-3-1	INEZ DORNON	GASTAR EXPLORATION USA INC	1/8+	760	378	NA	NA	NA	NA	27/639 Gastar Exploration USA Inc to Atinum Marcellus I LLC	21/41 Gastar Exploration USA Inc and Gaster Exploration Inc merger	36/9 Gastar Exploration Inc to TH Exploration II LLC
10*14148	C	5-18-3-1	HAZEL L RITCHIE	GASTAR EXPLORATION USA INC	1/8+	760	381	NA	NA	NA	NA	27/639 Gastar Exploration USA Inc to Atinum Marcellus I LLC	21/41 Gastar Exploration USA Inc and Gaster Exploration Inc merger	36/9 Gastar Exploration Inc to TH Exploration II LLC
10*14149	C	5-18-3-1	MINNIE PFALZGRAF	GASTAR EXPLORATION USA INC	1/8+	760	369	NA	NA	NA	NA	27/639 Gastar Exploration USA Inc to Atinum Marcellus I LLC	21/41 Gastar Exploration USA Inc and Gaster Exploration Inc merger	36/9 Gastar Exploration Inc to TH Exploration II LLC
10*14150	C	5-18-3-1	ARLENE MCCORT	GASTAR EXPLORATION USA INC	1/8+	762	448	NA	NA	NA	NA	27/639 Gastar Exploration USA Inc to Atinum Marcellus I LLC	21/41 Gastar Exploration USA Inc and Gaster Exploration Inc merger	36/9 Gastar Exploration Inc to TH Exploration II LLC
10*14151	C	5-18-3-1	RICHARD D LEASURE	GASTAR EXPLORATION USA INC	1/8+	762	451	NA	NA	NA	NA	27/639 Gastar Exploration USA Inc to Atinum Marcellus I LLC	21/41 Gastar Exploration USA Inc and Gaster Exploration Inc merger	36/9 Gastar Exploration Inc to TH Exploration II LLC
10*14152	C	5-18-3-1	REBECCA LINN	GASTAR EXPLORATION USA INC	1/8+	762	98	NA	NA	NA	NA	27/639 Gastar Exploration USA Inc to Atinum Marcellus I LLC	21/41 Gastar Exploration USA Inc and Gaster Exploration Inc merger	36/9 Gastar Exploration Inc to TH Exploration II LLC
10*14153	C	5-18-3-1	RICHARD LINN	GASTAR EXPLORATION USA INC	1/8+	762	95	NA	NA	NA	NA	27/639 Gastar Exploration USA Inc to Atinum Marcellus I LLC	21/41 Gastar Exploration USA Inc and Gaster Exploration Inc merger	36/9 Gastar Exploration Inc to TH Exploration II LLC
10*14154	C	5-18-3-1	JANICE BROWN	GASTAR EXPLORATION USA INC	1/8+	762	92	NA	NA	NA	NA	27/639 Gastar Exploration USA Inc to Atinum Marcellus I LLC	21/41 Gastar Exploration USA Inc and Gaster Exploration Inc merger	36/9 Gastar Exploration Inc to TH Exploration II LLC
10*14155	C	5-18-3-1	GUY MCCORT	GASTAR EXPLORATION USA INC	1/8+	765	74	NA	NA	NA	NA	27/639 Gastar Exploration USA Inc to Atinum Marcellus I LLC	21/41 Gastar Exploration USA Inc and Gaster Exploration Inc merger	36/9 Gastar Exploration Inc to TH Exploration II LLC
10*14156	C	5-18-3-1	JODIE JOHNSON	GASTAR EXPLORATION USA INC	1/8+	765	80	NA	NA	NA	NA	27/639 Gastar Exploration USA Inc to Atinum Marcellus I LLC	21/41 Gastar Exploration USA Inc and Gaster Exploration Inc merger	36/9 Gastar Exploration Inc to TH Exploration II LLC
10*14157	C	5-18-3-1	HARLAN BARRETT	GASTAR EXPLORATION USA INC	1/8+	765	77	NA	NA	NA	NA	27/639 Gastar Exploration USA Inc to Atinum Marcellus I LLC	21/41 Gastar Exploration USA Inc and Gaster Exploration Inc merger	36/9 Gastar Exploration Inc to TH Exploration II LLC

RECEIVED
Office of Oil and Gas
JUN 29 2020
MW Department of Environmental Protection

10*14158	C	5-18-3.1	JAMES HOLLAND	GASTAR EXPLORATION USA INC	1/8+	765	421	NA	NA	NA	NA	27/639 Gastar Exploration USA Inc to Atinum Marcellus I LLC	21/41 Gastar Exploration USA Inc and Gastar Exploration Inc merger	36/9 Gastar Exploration Inc to TH Exploration II LLC
10*14159	C	5-18-3.1	ROSS BARRETT	GASTAR EXPLORATION USA INC	1/8+	765	424	NA	NA	NA	NA	27/639 Gastar Exploration USA Inc to Atinum Marcellus I LLC	21/41 Gastar Exploration USA Inc and Gastar Exploration Inc merger	36/9 Gastar Exploration Inc to TH Exploration II LLC
10*14160	C	5-18-3.1	KATHY BECHTLE	GASTAR EXPLORATION USA INC	1/8+	765	436	NA	NA	NA	NA	27/639 Gastar Exploration USA Inc to Atinum Marcellus I LLC	21/41 Gastar Exploration USA Inc and Gastar Exploration Inc merger	36/9 Gastar Exploration Inc to TH Exploration II LLC
10*14161	C	5-18-3.1	JANICE DODD	GASTAR EXPLORATION USA INC	1/8+	765	427	NA	NA	NA	NA	27/639 Gastar Exploration USA Inc to Atinum Marcellus I LLC	21/41 Gastar Exploration USA Inc and Gastar Exploration Inc merger	36/9 Gastar Exploration Inc to TH Exploration II LLC
10*14162	C	5-18-3.1	ALLEN L YEATER	GASTAR EXPLORATION USA INC	1/8+	768	555	NA	NA	NA	NA	27/639 Gastar Exploration USA Inc to Atinum Marcellus I LLC	21/41 Gastar Exploration USA Inc and Gastar Exploration Inc merger	36/9 Gastar Exploration Inc to TH Exploration II LLC
10*14163	C	5-18-3.1	MARGARET WILSON FITZSIMMONS	GASTAR EXPLORATION USA INC	1/8+	768	567	NA	NA	NA	NA	27/639 Gastar Exploration USA Inc to Atinum Marcellus I LLC	21/41 Gastar Exploration USA Inc and Gastar Exploration Inc merger	36/9 Gastar Exploration Inc to TH Exploration II LLC
10*14164	C	5-18-3.1	BARBARA YEATER PERSINGER	GASTAR EXPLORATION USA INC	1/8+	768	557	NA	NA	NA	NA	27/639 Gastar Exploration USA Inc to Atinum Marcellus I LLC	21/41 Gastar Exploration USA Inc and Gastar Exploration Inc merger	36/9 Gastar Exploration Inc to TH Exploration II LLC
10*14165	C	5-18-3.1	RACHEL A YEATER	GASTAR EXPLORATION USA INC	1/8+	768	559	NA	NA	NA	NA	27/639 Gastar Exploration USA Inc to Atinum Marcellus I LLC	21/41 Gastar Exploration USA Inc and Gastar Exploration Inc merger	36/9 Gastar Exploration Inc to TH Exploration II LLC
10*14166	C	5-18-3.1	TERI LEE YEATER PARRISH	GASTAR EXPLORATION USA INC	1/8+	768	563	NA	NA	NA	NA	27/639 Gastar Exploration USA Inc to Atinum Marcellus I LLC	21/41 Gastar Exploration USA Inc and Gastar Exploration Inc merger	36/9 Gastar Exploration Inc to TH Exploration II LLC
10*14167	C	5-18-3.1	KAREN YEATER JONES	GASTAR EXPLORATION USA INC	1/8+	768	565	NA	NA	NA	NA	27/639 Gastar Exploration USA Inc to Atinum Marcellus I LLC	21/41 Gastar Exploration USA Inc and Gastar Exploration Inc merger	36/9 Gastar Exploration Inc to TH Exploration II LLC
10*14168	C	5-18-3.1	JUDITH HANNAHS	GASTAR EXPLORATION USA INC	1/8+	770	468	NA	NA	NA	NA	27/639 Gastar Exploration USA Inc to Atinum Marcellus I LLC	21/41 Gastar Exploration USA Inc and Gastar Exploration Inc merger	36/9 Gastar Exploration Inc to TH Exploration II LLC
10*14169	C	5-18-3.1	LENA G BLOHM	GASTAR EXPLORATION USA INC	1/8+	770	471	NA	NA	NA	NA	27/639 Gastar Exploration USA Inc to Atinum Marcellus I LLC	21/41 Gastar Exploration USA Inc and Gastar Exploration Inc merger	36/9 Gastar Exploration Inc to TH Exploration II LLC
10*14170	C	5-18-3.1	JAMES C KLINE	GASTAR EXPLORATION USA INC	1/8+	772	405	NA	NA	NA	NA	27/639 Gastar Exploration USA Inc to Atinum Marcellus I LLC	21/41 Gastar Exploration USA Inc and Gastar Exploration Inc merger	36/9 Gastar Exploration Inc to TH Exploration II LLC
10*14171	C	5-18-3.1	MICHAEL GALE AIF JOSEPHINE GALE	GASTAR EXPLORATION USA INC	1/8+	775	23	NA	NA	NA	NA	28/499 Gastar Exploration USA Inc to Atinum Marcellus I LLC	21/41 Gastar Exploration USA Inc and Gastar Exploration Inc merger	36/9 Gastar Exploration Inc to TH Exploration II LLC

RECEIVED
Office of Oil and Gas
JUN 20 2020
WV Department of Environmental Protection

4705102332

Operator's Well No. McMasters N-13HU

WW-6A1 Supplement

10*14172	C	5-18-3.1	JOHN R & LINDA WILSON	GASTAR EXPLORATION USA INC	1/8+	775	25	NA	NA	NA	NA	NA	NA	28/499 Gastar Exploration USA Inc to Atinum Marcellus I LLC	21/41 Gastar Exploration USA Inc and Gastar Exploration Inc merger	36/9 Gastar Exploration Inc to TH Exploration II LLC
10*14173	C	5-18-3.1	BARBARA L YEATER	GASTAR EXPLORATION USA INC	1/8+	775	27	NA	NA	NA	NA	NA	NA	28/499 Gastar Exploration USA Inc to Atinum Marcellus I LLC	21/41 Gastar Exploration USA Inc and Gastar Exploration Inc merger	36/9 Gastar Exploration Inc to TH Exploration II LLC
10*14174	C	5-18-3.1	CHARLES E YEATER JR	GASTAR EXPLORATION USA INC	1/8+	775	29	NA	NA	NA	NA	NA	NA	28/499 Gastar Exploration USA Inc to Atinum Marcellus I LLC	21/41 Gastar Exploration USA Inc and Gastar Exploration Inc merger	36/9 Gastar Exploration Inc to TH Exploration II LLC
10*14175	C	5-18-3.1	JANE LYNN SWINGLE	GASTAR EXPLORATION USA INC	1/8+	775	19	NA	NA	NA	NA	NA	NA	28/499 Gastar Exploration USA Inc to Atinum Marcellus I LLC	21/41 Gastar Exploration USA Inc and Gastar Exploration Inc merger	36/9 Gastar Exploration Inc to TH Exploration II LLC
10*14176	C	5-18-3.1	CONRAD S YEATER	GASTAR EXPLORATION USA INC	1/8+	775	368	NA	NA	NA	NA	NA	NA	28/499 Gastar Exploration USA Inc to Atinum Marcellus I LLC	21/41 Gastar Exploration USA Inc and Gastar Exploration Inc merger	36/9 Gastar Exploration Inc to TH Exploration II LLC
10*14177	C	5-18-3.1	CAROLYN LOWE WELLER	GASTAR EXPLORATION USA INC	1/8+	775	366	NA	NA	NA	NA	NA	NA	28/499 Gastar Exploration USA Inc to Atinum Marcellus I LLC	21/41 Gastar Exploration USA Inc and Gastar Exploration Inc merger	36/9 Gastar Exploration Inc to TH Exploration II LLC
10*14178	C	5-18-3.1	LEANETTE LONG	GASTAR EXPLORATION USA INC	1/8+	775	363	NA	NA	NA	NA	NA	NA	28/499 Gastar Exploration USA Inc to Atinum Marcellus I LLC	21/41 Gastar Exploration USA Inc and Gastar Exploration Inc merger	36/9 Gastar Exploration Inc to TH Exploration II LLC
10*14179	C	5-18-3.1	VERA SHIRLENE & ARTHUR WORKMAN	GASTAR EXPLORATION USA INC	1/8+	775	361	NA	NA	NA	NA	NA	NA	28/499 Gastar Exploration USA Inc to Atinum Marcellus I LLC	21/41 Gastar Exploration USA Inc and Gastar Exploration Inc merger	36/9 Gastar Exploration Inc to TH Exploration II LLC
10*14180	C	5-18-3.1	DIANA S GRAFTON	GASTAR EXPLORATION USA INC	1/8+	776	303	NA	NA	NA	NA	NA	NA	28/499 Gastar Exploration USA Inc to Atinum Marcellus I LLC	21/41 Gastar Exploration USA Inc and Gastar Exploration Inc merger	36/9 Gastar Exploration Inc to TH Exploration II LLC
10*14181	C	5-18-3.1	DONALD BROOKS WESLEY	GASTAR EXPLORATION USA INC	1/8+	776	305	NA	NA	NA	NA	NA	NA	28/499 Gastar Exploration USA Inc to Atinum Marcellus I LLC	21/41 Gastar Exploration USA Inc and Gastar Exploration Inc merger	36/9 Gastar Exploration Inc to TH Exploration II LLC
10*14182	C	5-18-3.1	RICK WEEKLY	GASTAR EXPLORATION USA INC	1/8+	776	307	NA	NA	NA	NA	NA	NA	28/499 Gastar Exploration USA Inc to Atinum Marcellus I LLC	21/41 Gastar Exploration USA Inc and Gastar Exploration Inc merger	36/9 Gastar Exploration Inc to TH Exploration II LLC
10*14183	C	5-18-3.1	NANCY J FOTI	GASTAR EXPLORATION USA INC	1/8+	776	299	NA	NA	NA	NA	NA	NA	28/499 Gastar Exploration USA Inc to Atinum Marcellus I LLC	21/41 Gastar Exploration USA Inc and Gastar Exploration Inc merger	36/9 Gastar Exploration Inc to TH Exploration II LLC
10*14184	C	5-18-3.1	HESTER LORETTA DUGAN	GASTAR EXPLORATION USA INC	1/8+	776	301	NA	NA	NA	NA	NA	NA	28/499 Gastar Exploration USA Inc to Atinum Marcellus I LLC	21/41 Gastar Exploration USA Inc and Gastar Exploration Inc merger	36/9 Gastar Exploration Inc to TH Exploration II LLC
10*14185	C	5-18-3.1	NICOLE WEEKLY	GASTAR EXPLORATION USA INC	1/8+	776	309	NA	NA	NA	NA	NA	NA	28/499 Gastar Exploration USA Inc to Atinum Marcellus I LLC	21/41 Gastar Exploration USA Inc and Gastar Exploration Inc merger	36/9 Gastar Exploration Inc to TH Exploration II LLC

RECEIVED
Office of Oil and Gas
JUN 29 2020
NA
Department of
Environmental Protection

10*14186	C	5-18-3-1	WILLIAM GLENN YEATER	GASTAR EXPLORATION USA INC	1/8+	776	311	NA	NA	NA	NA	28/499 Gastar Exploration USA Inc to Atinum Marcellus I LLC	21/41 Gastar Exploration USA Inc and Gastar Exploration Inc merger	36/9 Gastar Exploration Inc to TH Exploration II LLC
10*14187	C	5-18-3-1	GERALD E YEATER	GASTAR EXPLORATION USA INC	1/8+	776	323	NA	NA	NA	NA	28/499 Gastar Exploration USA Inc to Atinum Marcellus I LLC	21/41 Gastar Exploration USA Inc and Gastar Exploration Inc merger	36/9 Gastar Exploration Inc to TH Exploration II LLC
10*14188	C	5-18-3-1	WILMA M MILLER	GASTAR EXPLORATION USA INC	1/8+	776	321	NA	NA	NA	NA	28/499 Gastar Exploration USA Inc to Atinum Marcellus I LLC	21/41 Gastar Exploration USA Inc and Gastar Exploration Inc merger	36/9 Gastar Exploration Inc to TH Exploration II LLC
10*14189	C	5-18-3-1	BILLIE JO BETHEL	GASTAR EXPLORATION USA INC	1/8+	776	319	NA	NA	NA	NA	28/499 Gastar Exploration USA Inc to Atinum Marcellus I LLC	21/41 Gastar Exploration USA Inc and Gastar Exploration Inc merger	36/9 Gastar Exploration Inc to TH Exploration II LLC
10*14190	C	5-18-3-1	ELIZABETH LOUISE YEATER MORAN	GASTAR EXPLORATION USA INC	1/8+	776	317	NA	NA	NA	NA	28/499 Gastar Exploration USA Inc to Atinum Marcellus I LLC	21/41 Gastar Exploration USA Inc and Gastar Exploration Inc merger	36/9 Gastar Exploration Inc to TH Exploration II LLC
10*14191	C	5-18-3-1	LARRY W. YEATER	GASTAR EXPLORATION USA INC	1/8+	776	315	NA	NA	NA	NA	28/499 Gastar Exploration USA Inc to Atinum Marcellus I LLC	21/41 Gastar Exploration USA Inc and Gastar Exploration Inc merger	36/9 Gastar Exploration Inc to TH Exploration II LLC
10*14192	C	5-18-3-1	MYRA HEWITT	GASTAR EXPLORATION USA INC	1/8+	777	581	NA	NA	NA	NA	28/499 Gastar Exploration USA Inc to Atinum Marcellus I LLC	21/41 Gastar Exploration USA Inc and Gastar Exploration Inc merger	36/9 Gastar Exploration Inc to TH Exploration II LLC
10*14193	C	5-18-3-1	SONDRA R KING	GASTAR EXPLORATION USA INC	1/8+	777	579	NA	NA	NA	NA	28/499 Gastar Exploration USA Inc to Atinum Marcellus I LLC	21/41 Gastar Exploration USA Inc and Gastar Exploration Inc merger	36/9 Gastar Exploration Inc to TH Exploration II LLC
10*14194	C	5-18-3-1	SANDRA REID CUMPSTON	GASTAR EXPLORATION USA INC	1/8+	777	574	NA	NA	NA	NA	28/499 Gastar Exploration USA Inc to Atinum Marcellus I LLC	21/41 Gastar Exploration USA Inc and Gastar Exploration Inc merger	36/9 Gastar Exploration Inc to TH Exploration II LLC
10*14195	C	5-18-3-1	FREDERICK MAXWELL YEATER	GASTAR EXPLORATION USA INC	1/8+	777	583	NA	NA	NA	NA	28/499 Gastar Exploration USA Inc to Atinum Marcellus I LLC	21/41 Gastar Exploration USA Inc and Gastar Exploration Inc merger	36/9 Gastar Exploration Inc to TH Exploration II LLC
10*14196	C	5-18-3-1	ROSEMARY AGNES YEATER LUNEMANN	GASTAR EXPLORATION USA INC	1/8+	777	587	NA	NA	NA	NA	28/499 Gastar Exploration USA Inc to Atinum Marcellus I LLC	21/41 Gastar Exploration USA Inc and Gastar Exploration Inc merger	36/9 Gastar Exploration Inc to TH Exploration II LLC
10*14197	C	5-18-3-1	PHYLLIS YEATER GREGOSKY	GASTAR EXPLORATION USA INC	1/8+	777	585	NA	NA	NA	NA	28/499 Gastar Exploration USA Inc to Atinum Marcellus I LLC	21/41 Gastar Exploration USA Inc and Gastar Exploration Inc merger	36/9 Gastar Exploration Inc to TH Exploration II LLC
10*14198	C	5-18-3-1	MARY J YEATER EARNSHAW	GASTAR EXPLORATION USA INC	1/8+	777	590	NA	NA	NA	NA	28/499 Gastar Exploration USA Inc to Atinum Marcellus I LLC	21/41 Gastar Exploration USA Inc and Gastar Exploration Inc merger	36/9 Gastar Exploration Inc to TH Exploration II LLC
10*14199	C	5-18-3-1	MARY MARGARET WELLMAN BURLEY	GASTAR EXPLORATION USA INC	1/8+	779	488	NA	NA	NA	NA	28/499 Gastar Exploration USA Inc to Atinum Marcellus I LLC	21/41 Gastar Exploration USA Inc and Gastar Exploration Inc merger	36/9 Gastar Exploration Inc to TH Exploration II LLC

RECEIVED
 Office of Oil and Gas
 JUN 29 2020
 WV Department of Environmental Protection

4705102332

WW-6A1 Supplement

Operator's Well No. McMasters N-13HU

RECEIVED
Office of Oil and Gas
JUN 29 2020
WV Department of Environmental Protection

10*14200	C	5-18-3.1	RANDALL D MORRIS	GASTAR EXPLORATION USA INC	1/8+	779	490	NA	NA	NA	NA	28/499 Gastar Exploration USA Inc to Atinum Marcellus I LLC	21/41 Gastar Exploration USA Inc and Gaster Exploration Inc merger	36/9 Gaster Exploration Inc to TH Exploration II LLC
10*14201	C	5-18-3.1	WILLIAM J VEST TRUST AGMT LARRY W YEATER TRUSTEE	GASTAR EXPLORATION USA INC	1/8+	786	490	NA	NA	NA	NA	28/499 Gaster Exploration USA Inc to Atinum Marcellus I LLC	21/41 Gaster Exploration USA Inc and Gaster Exploration Inc merger	36/9 Gaster Exploration Inc to TH Exploration II LLC
10*14202	C	5-18-3.1	MAY H RUCKMAN	GASTAR EXPLORATION USA INC	1/8+	779	486	NA	NA	NA	NA	28/499 Gaster Exploration USA Inc to Atinum Marcellus I LLC	21/41 Gaster Exploration USA Inc and Gaster Exploration Inc merger	36/9 Gaster Exploration Inc to TH Exploration II LLC
10*14203	C	5-18-3.1	LINDA KAY MORRIS WILSON	GASTAR EXPLORATION USA INC	1/8+	781	541	NA	NA	NA	NA	28/499 Gaster Exploration USA Inc to Atinum Marcellus I LLC	21/41 Gaster Exploration USA Inc and Gaster Exploration Inc merger	36/9 Gaster Exploration Inc to TH Exploration II LLC
10*14204	C	5-18-3.1	JEANETTE SOUTH	GASTAR EXPLORATION USA INC	1/8+	781	537	NA	NA	NA	NA	28/499 Gaster Exploration USA Inc to Atinum Marcellus I LLC	21/41 Gaster Exploration USA Inc and Gaster Exploration Inc merger	36/9 Gaster Exploration Inc to TH Exploration II LLC
10*14205	C	5-18-3.1	ANN LOUISE YEATER MARTIN	GASTAR EXPLORATION USA INC	1/8+	781	533	NA	NA	NA	NA	28/499 Gaster Exploration USA Inc to Atinum Marcellus I LLC	21/41 Gaster Exploration USA Inc and Gaster Exploration Inc merger	36/9 Gaster Exploration Inc to TH Exploration II LLC
10*14206	C	5-18-3.1	COLLEEN MCCLAIN MOORE	GASTAR EXPLORATION USA INC	1/8+	781	535	NA	NA	NA	NA	28/499 Gaster Exploration USA Inc to Atinum Marcellus I LLC	21/41 Gaster Exploration USA Inc and Gaster Exploration Inc merger	36/9 Gaster Exploration Inc to TH Exploration II LLC
10*14207	C	5-18-3.1	FREDRIC & BETTY RICHTER	GASTAR EXPLORATION USA INC	1/8+	781	612	NA	NA	NA	NA	28/499 Gaster Exploration USA Inc to Atinum Marcellus I LLC	21/41 Gaster Exploration USA Inc and Gaster Exploration Inc merger	36/9 Gaster Exploration Inc to TH Exploration II LLC
10*14208	C	5-18-3.1	NANCY D TRUEX	GASTAR EXPLORATION USA INC	1/8+	782	202	NA	NA	NA	NA	28/499 Gaster Exploration USA Inc to Atinum Marcellus I LLC	21/41 Gaster Exploration USA Inc and Gaster Exploration Inc merger	36/9 Gaster Exploration Inc to TH Exploration II LLC
10*14209	C	5-18-3.1	MARY JANE BUNGARD	GASTAR EXPLORATION USA INC	1/8+	782	210	NA	NA	NA	NA	28/499 Gaster Exploration USA Inc to Atinum Marcellus I LLC	21/41 Gaster Exploration USA Inc and Gaster Exploration Inc merger	36/9 Gaster Exploration Inc to TH Exploration II LLC
10*14210	C	5-18-3.1	JANET E PERSONS	GASTAR EXPLORATION USA INC	1/8+	782	204	NA	NA	NA	NA	28/499 Gaster Exploration USA Inc to Atinum Marcellus I LLC	21/41 Gaster Exploration USA Inc and Gaster Exploration Inc merger	36/9 Gaster Exploration Inc to TH Exploration II LLC
10*14211	C	5-18-3.1	STEPHEN L YEATER	GASTAR EXPLORATION USA INC	1/8+	782	206	NA	NA	NA	NA	28/499 Gaster Exploration USA Inc to Atinum Marcellus I LLC	21/41 Gaster Exploration USA Inc and Gaster Exploration Inc merger	36/9 Gaster Exploration Inc to TH Exploration II LLC
10*14212	C	5-18-3.1	MARTHA ANN GAMBLE & DAN MIGLIORINI	GASTAR EXPLORATION USA INC	1/8+	782	609	NA	NA	NA	NA	29/157 Gaster Exploration USA Inc to Atinum Marcellus I LLC	21/41 Gaster Exploration USA Inc and Gaster Exploration Inc merger	36/9 Gaster Exploration Inc to TH Exploration II LLC
10*14213	C	5-18-3.1	SHIRLEY E GBUR	GASTAR EXPLORATION USA INC	1/8+	782	611	NA	NA	NA	NA	29/157 Gaster Exploration USA Inc to Atinum Marcellus I LLC	21/41 Gaster Exploration USA Inc and Gaster Exploration Inc merger	36/9 Gaster Exploration Inc to TH Exploration II LLC

RECEIVED
 Office of Oil and Gas
 JUN 29 2020
 WV Department of Environmental Protection

10*14217	C	5-18-3-1	SIDNEY F YOHO JR	GASTAR EXPLORATION USA INC	1/8+	782	605	NA	NA	NA	29/157 Gastar Exploration USA Inc to Atinum Marcellus I LLC	21/41 Gastar Exploration USA Inc and Gastar Exploration Inc merger	36/9 Gastar Exploration Inc to TH Exploration II LLC
10*14218	C	5-18-3-1	SCOTT K & KATHIE J RICHTER	GASTAR EXPLORATION USA INC	1/8+	782	607	NA	NA	NA	29/157 Gastar Exploration USA Inc to Atinum Marcellus I LLC	21/41 Gastar Exploration USA Inc and Gastar Exploration Inc merger	36/9 Gastar Exploration Inc to TH Exploration II LLC
10*14219	C	5-18-3-1	DOUGLAS J GAMBLE	GASTAR EXPLORATION USA INC	1/8+	783	493	NA	NA	NA	29/157 Gastar Exploration USA Inc to Atinum Marcellus I LLC	21/41 Gastar Exploration USA Inc and Gastar Exploration Inc merger	36/9 Gastar Exploration Inc to TH Exploration II LLC
10*14220	C	5-18-3-1	DONNA S AND DONALD S KIRCH	GASTAR EXPLORATION USA INC	1/8+	783	497	NA	NA	NA	29/157 Gastar Exploration USA Inc to Atinum Marcellus I LLC	21/41 Gastar Exploration USA Inc and Gastar Exploration Inc merger	36/9 Gastar Exploration Inc to TH Exploration II LLC
10*14221	C	5-18-3-1	MICKEY L PORTER	GASTAR EXPLORATION USA INC	1/8+	783	506	NA	NA	NA	29/157 Gastar Exploration USA Inc to Atinum Marcellus I LLC	21/41 Gastar Exploration USA Inc and Gastar Exploration Inc merger	36/9 Gastar Exploration Inc to TH Exploration II LLC
10*14222	C	5-18-3-1	SUSAN J BROWN	GASTAR EXPLORATION USA INC	1/8+	783	504	NA	NA	NA	29/157 Gastar Exploration USA Inc to Atinum Marcellus I LLC	21/41 Gastar Exploration USA Inc and Gastar Exploration Inc merger	36/9 Gastar Exploration Inc to TH Exploration II LLC
10*14223	C	5-18-3-1	JANIS L & ROY T MILLER	GASTAR EXPLORATION USA INC	1/8+	783	502	NA	NA	NA	29/157 Gastar Exploration USA Inc to Atinum Marcellus I LLC	21/41 Gastar Exploration USA Inc and Gastar Exploration Inc merger	36/9 Gastar Exploration Inc to TH Exploration II LLC
10*14224	C	5-18-3-1	DEANNA R LAMBERT	GASTAR EXPLORATION USA INC	1/8+	783	500	NA	NA	NA	29/157 Gastar Exploration USA Inc to Atinum Marcellus I LLC	21/41 Gastar Exploration USA Inc and Gastar Exploration Inc merger	36/9 Gastar Exploration Inc to TH Exploration II LLC
10*14225	C	5-18-3-1	ORVILLE V & MADONNA R BLANTON	GASTAR EXPLORATION USA INC	1/8+	783	512	NA	NA	NA	29/157 Gastar Exploration USA Inc to Atinum Marcellus I LLC	21/41 Gastar Exploration USA Inc and Gastar Exploration Inc merger	36/9 Gastar Exploration Inc to TH Exploration II LLC
10*14226	C	5-18-3-1	SARAH E HOLT	GASTAR EXPLORATION USA INC	1/8+	783	510	NA	NA	NA	29/157 Gastar Exploration USA Inc to Atinum Marcellus I LLC	21/41 Gastar Exploration USA Inc and Gastar Exploration Inc merger	36/9 Gastar Exploration Inc to TH Exploration II LLC
10*14227	C	5-18-3-1	SAMUEL E ZUGARO	GASTAR EXPLORATION USA INC	1/8+	784	193	NA	NA	NA	29/157 Gastar Exploration USA Inc to Atinum Marcellus I LLC	21/41 Gastar Exploration USA Inc and Gastar Exploration Inc merger	36/9 Gastar Exploration Inc to TH Exploration II LLC
10*14228	C	5-18-3-1	THOMAS FRANCIS YOHO	GASTAR EXPLORATION USA INC	1/8+	784	195	NA	NA	NA	29/157 Gastar Exploration USA Inc to Atinum Marcellus I LLC	21/41 Gastar Exploration USA Inc and Gastar Exploration Inc merger	36/9 Gastar Exploration Inc to TH Exploration II LLC
10*14229	C	5-18-3-1	MONICA ANN RENN	GASTAR EXPLORATION USA INC	1/8+	784	197	NA	NA	NA	29/157 Gastar Exploration USA Inc to Atinum Marcellus I LLC	21/41 Gastar Exploration USA Inc and Gastar Exploration Inc merger	36/9 Gastar Exploration Inc to TH Exploration II LLC
10*14230	C	5-18-3-1	HUBERT D MORRIS	GASTAR EXPLORATION USA INC	1/8+	784	199	NA	NA	NA	29/157 Gastar Exploration USA Inc to Atinum Marcellus I LLC	21/41 Gastar Exploration USA Inc and Gastar Exploration Inc merger	36/9 Gastar Exploration Inc to TH Exploration II LLC

10*14228	C	5-18-3-1	KALFUS T DOUGHMAN	GASTAR EXPLORATION USA INC	1/8+	786	392	NA	NA	NA	NA	NA	NA	NA	NA	NA	29/157 Gstar Exploration USA Inc to Atinum Marcellus I LLC	21/41 Gstar Exploration USA Inc and Gstar Exploration Inc merger	36/9 Gstar Exploration Inc to TH Exploration II LLC
10*14229	C	5-18-3-1	JEFFREY H WILSON & PRISCILLA S WILSON	GASTAR EXPLORATION USA INC	1/8+	786	375	NA	NA	NA	NA	NA	NA	NA	NA	NA	29/157 Gstar Exploration USA Inc to Atinum Marcellus I LLC	21/41 Gstar Exploration USA Inc and Gstar Exploration Inc merger	36/9 Gstar Exploration Inc to TH Exploration II LLC
10*14230	C	5-18-3-1	JOSEPH P & BARBARA A WILSON	GASTAR EXPLORATION USA INC	1/8+	786	377	NA	NA	NA	NA	NA	NA	NA	NA	NA	29/157 Gstar Exploration USA Inc to Atinum Marcellus I LLC	21/41 Gstar Exploration USA Inc and Gstar Exploration Inc merger	36/9 Gstar Exploration Inc to TH Exploration II LLC
10*14231	C	5-18-3-1	YVONNE MARIE SMITH	GASTAR EXPLORATION USA INC	1/8+	786	379	NA	NA	NA	NA	NA	NA	NA	NA	NA	29/157 Gstar Exploration USA Inc to Atinum Marcellus I LLC	21/41 Gstar Exploration USA Inc and Gstar Exploration Inc merger	36/9 Gstar Exploration Inc to TH Exploration II LLC
10*14232	C	5-18-3-1	SANDRA L KELLY	GASTAR EXPLORATION USA INC	1/8+	786	400	NA	NA	NA	NA	NA	NA	NA	NA	NA	29/157 Gstar Exploration USA Inc to Atinum Marcellus I LLC	21/41 Gstar Exploration USA Inc and Gstar Exploration Inc merger	36/9 Gstar Exploration Inc to TH Exploration II LLC
10*14233	C	5-18-3-1	THOMAS E PORTER	GASTAR EXPLORATION USA INC	1/8+	786	381	NA	NA	NA	NA	NA	NA	NA	NA	NA	29/157 Gstar Exploration USA Inc to Atinum Marcellus I LLC	21/41 Gstar Exploration USA Inc and Gstar Exploration Inc merger	36/9 Gstar Exploration Inc to TH Exploration II LLC
10*14234	C	5-18-3-1	WILLIAM D ADAMS	GASTAR EXPLORATION USA INC	1/8+	786	373	NA	NA	NA	NA	NA	NA	NA	NA	NA	29/157 Gstar Exploration USA Inc to Atinum Marcellus I LLC	21/41 Gstar Exploration USA Inc and Gstar Exploration Inc merger	36/9 Gstar Exploration Inc to TH Exploration II LLC
10*14235	C	5-18-3-1	JOHN C WILSON	GASTAR EXPLORATION USA INC	1/8+	786	386	NA	NA	NA	NA	NA	NA	NA	NA	NA	29/157 Gstar Exploration USA Inc to Atinum Marcellus I LLC	21/41 Gstar Exploration USA Inc and Gstar Exploration Inc merger	36/9 Gstar Exploration Inc to TH Exploration II LLC
10*14236	C	5-18-3-1	RODNEY C LOWE	GASTAR EXPLORATION USA INC	1/8+	786	367	NA	NA	NA	NA	NA	NA	NA	NA	NA	29/157 Gstar Exploration USA Inc to Atinum Marcellus I LLC	21/41 Gstar Exploration USA Inc and Gstar Exploration Inc merger	36/9 Gstar Exploration Inc to TH Exploration II LLC
10*14237	C	5-18-3-1	KELLY KERN	GASTAR EXPLORATION USA INC	1/8+	787	566	NA	NA	NA	NA	NA	NA	NA	NA	NA	29/157 Gstar Exploration USA Inc to Atinum Marcellus I LLC	21/41 Gstar Exploration USA Inc and Gstar Exploration Inc merger	36/9 Gstar Exploration Inc to TH Exploration II LLC
10*14238	C	5-18-3-1	LYNN C LAMBERTSEN	GASTAR EXPLORATION USA INC	1/8+	789	283	NA	NA	NA	NA	NA	NA	NA	NA	NA	29/157 Gstar Exploration USA Inc to Atinum Marcellus I LLC	21/41 Gstar Exploration USA Inc and Gstar Exploration Inc merger	36/9 Gstar Exploration Inc to TH Exploration II LLC
10*14239	C	5-18-3-1	JAMES S WILSON & ANN D WILSON	GASTAR EXPLORATION USA INC	1/8+	789	281	NA	NA	NA	NA	NA	NA	NA	NA	NA	29/157 Gstar Exploration USA Inc to Atinum Marcellus I LLC	21/41 Gstar Exploration USA Inc and Gstar Exploration Inc merger	36/9 Gstar Exploration Inc to TH Exploration II LLC
10*14240	C	5-18-3-1	SHARON L YEATER	GASTAR EXPLORATION USA INC	1/8+	789	287	NA	NA	NA	NA	NA	NA	NA	NA	NA	29/157 Gstar Exploration USA Inc to Atinum Marcellus I LLC	21/41 Gstar Exploration USA Inc and Gstar Exploration Inc merger	36/9 Gstar Exploration Inc to TH Exploration II LLC
10*14241	C	5-18-3-1	CAROL JUDY LANCH	GASTAR EXPLORATION USA INC	1/8+	789	305	NA	NA	NA	NA	NA	NA	NA	NA	NA	29/157 Gstar Exploration USA Inc to Atinum Marcellus I LLC	21/41 Gstar Exploration USA Inc and Gstar Exploration Inc merger	36/9 Gstar Exploration Inc to TH Exploration II LLC

Office of Oil and Gas
 RECEIVED
 JUN 29 2020
 WV Department of Environmental Protection

10*14242	C	5-18-3-1	PATTI J WILSON	GASTAR EXPLORATION USA INC	1/8+	789	581	NA	NA	NA	NA	NA	NA	NA	NA	NA	NA	NA	NA	29/157 Gastar Exploration USA Inc to Atinum Marcellus I LLC	21/41 Gastar Exploration USA Inc and Gastar Exploration Inc merger	36/9 Gastar Exploration Inc to TH Exploration II LLC
10*14243	C	5-18-3-1	JANET HILPERT	GASTAR EXPLORATION USA INC	1/8+	789	579	NA	NA	NA	NA	NA	NA	NA	NA	NA	NA	NA	NA	29/157 Gastar Exploration USA Inc to Atinum Marcellus I LLC	21/41 Gastar Exploration USA Inc and Gastar Exploration Inc merger	36/9 Gastar Exploration Inc to TH Exploration II LLC
10*14244	C	5-18-3-1	ANN M MARTINO SIMONE	GASTAR EXPLORATION USA INC	1/8+	790	580	NA	NA	NA	NA	NA	NA	NA	NA	NA	NA	NA	NA	29/157 Gastar Exploration USA Inc to Atinum Marcellus I LLC	21/41 Gastar Exploration USA Inc and Gastar Exploration Inc merger	36/9 Gastar Exploration Inc to TH Exploration II LLC
10*14245	C	5-18-3-1	ODETTE YEATER	GASTAR EXPLORATION USA INC	1/8+	790	503	NA	NA	NA	NA	NA	NA	NA	NA	NA	NA	NA	NA	29/157 Gastar Exploration USA Inc to Atinum Marcellus I LLC	21/41 Gastar Exploration USA Inc and Gastar Exploration Inc merger	36/9 Gastar Exploration Inc to TH Exploration II LLC
10*14246	C	5-18-3-1	SANDRA M WINSLOW	GASTAR EXPLORATION USA INC	1/8+	790	517	NA	NA	NA	NA	NA	NA	NA	NA	NA	NA	NA	NA	29/157 Gastar Exploration USA Inc to Atinum Marcellus I LLC	21/41 Gastar Exploration USA Inc and Gastar Exploration Inc merger	36/9 Gastar Exploration Inc to TH Exploration II LLC
10*14247	C	5-18-3-1	RICKEY ALLEN YEATER	GASTAR EXPLORATION USA INC	1/8+	790	513	NA	NA	NA	NA	NA	NA	NA	NA	NA	NA	NA	NA	29/157 Gastar Exploration USA Inc to Atinum Marcellus I LLC	21/41 Gastar Exploration USA Inc and Gastar Exploration Inc merger	36/9 Gastar Exploration Inc to TH Exploration II LLC
10*14248	C	5-18-3-1	TERRY W YEATER	GASTAR EXPLORATION USA INC	1/8+	790	515	NA	NA	NA	NA	NA	NA	NA	NA	NA	NA	NA	NA	29/157 Gastar Exploration USA Inc to Atinum Marcellus I LLC	21/41 Gastar Exploration USA Inc and Gastar Exploration Inc merger	36/9 Gastar Exploration Inc to TH Exploration II LLC
10*14249	C	5-18-3-1	CAROL VAN SCYOC	GASTAR EXPLORATION USA INC	1/8+	790	546	NA	NA	NA	NA	NA	NA	NA	NA	NA	NA	NA	NA	29/157 Gastar Exploration USA Inc to Atinum Marcellus I LLC	21/41 Gastar Exploration USA Inc and Gastar Exploration Inc merger	36/9 Gastar Exploration Inc to TH Exploration II LLC
10*14250	C	5-18-3-1	DONALD REX QUIGLEY	GASTAR EXPLORATION USA INC	1/8+	790	533	NA	NA	NA	NA	NA	NA	NA	NA	NA	NA	NA	NA	29/157 Gastar Exploration USA Inc to Atinum Marcellus I LLC	21/41 Gastar Exploration USA Inc and Gastar Exploration Inc merger	36/9 Gastar Exploration Inc to TH Exploration II LLC
10*14251	C	5-18-3-1	ELLEN IONA GORBY HEATH	GASTAR EXPLORATION USA INC	1/8+	792	108	NA	NA	NA	NA	NA	NA	NA	NA	NA	NA	NA	NA	29/157 Gastar Exploration USA Inc to Atinum Marcellus I LLC	21/41 Gastar Exploration USA Inc and Gastar Exploration Inc merger	36/9 Gastar Exploration Inc to TH Exploration II LLC
10*14252	C	5-18-3-1	THELMA VIRGINIA WHIPKEY YEATER	GASTAR EXPLORATION USA INC	1/8+	794	519	NA	NA	NA	NA	NA	NA	NA	NA	NA	NA	NA	NA	806/1 Gastar Exploration USA Inc to Atinum Marcellus I LLC	21/41 Gastar Exploration USA Inc and Gastar Exploration Inc merger	36/9 Gastar Exploration Inc to TH Exploration II LLC
10*14253	C	5-18-3-1	PAGE D HUNT	GASTAR EXPLORATION USA INC	1/8+	795	152	NA	NA	NA	NA	NA	NA	NA	NA	NA	NA	NA	NA	806/1 Gastar Exploration USA Inc to Atinum Marcellus I LLC	21/41 Gastar Exploration USA Inc and Gastar Exploration Inc merger	36/9 Gastar Exploration Inc to TH Exploration II LLC
10*14254	C	5-18-3-1	PATRICIA A GULLUTZ	GASTAR EXPLORATION USA INC	1/8+	796	72	NA	NA	NA	NA	NA	NA	NA	NA	NA	NA	NA	NA	806/1 Gastar Exploration USA Inc to Atinum Marcellus I LLC	21/41 Gastar Exploration USA Inc and Gastar Exploration Inc merger	36/9 Gastar Exploration Inc to TH Exploration II LLC
10*14255	C	5-18-3-1	RUSSELL BARRETT	GASTAR EXPLORATION USA INC	1/8+	797	193	NA	NA	NA	NA	NA	NA	NA	NA	NA	NA	NA	NA	806/1 Gastar Exploration USA Inc to Atinum Marcellus I LLC	21/41 Gastar Exploration USA Inc and Gastar Exploration Inc merger	36/9 Gastar Exploration Inc to TH Exploration II LLC

10*14256	C	5-18-3-1	MICHAEL JOHNSON	GASTAR EXPLORATION USA INC	1/8+	799	55	NA	NA	NA	NA	NA	NA	NA	NA	NA	NA	806/1 Gastar Exploration USA Inc to Atinum Marcellus I LLC	21/41 Gastar Exploration USA Inc and Gastar Exploration Inc merger	36/9 Gastar Exploration Inc to TH Exploration II LLC
10*14257	C	5-18-3-1	KATHRYN L. MILLER	GASTAR EXPLORATION USA INC	1/8+	799	534	NA	NA	NA	NA	NA	NA	NA	NA	NA	NA	806/1 Gastar Exploration USA Inc to Atinum Marcellus I LLC	21/41 Gastar Exploration USA Inc and Gastar Exploration Inc merger	36/9 Gastar Exploration Inc to TH Exploration II LLC
10*14258	C	5-18-3-1	MARGUERITE HARBISON	GASTAR EXPLORATION USA INC	1/8+	799	532	NA	NA	NA	NA	NA	NA	NA	NA	NA	NA	806/1 Gastar Exploration USA Inc to Atinum Marcellus I LLC	21/41 Gastar Exploration USA Inc and Gastar Exploration Inc merger	36/9 Gastar Exploration Inc to TH Exploration II LLC
10*14259	C	5-18-3-1	GEORGE MARTINO JR	GASTAR EXPLORATION USA INC	1/8+	803	146	NA	NA	NA	NA	NA	NA	NA	NA	NA	NA	21/41 Gastar Exploration USA Inc and Gastar Exploration Inc merger	31/184 Gastar Exploration Inc to Atinum Marcellus I LLC	36/9 Gastar Exploration Inc to TH Exploration II LLC
10*14260	C	5-18-3-1	JOHN K OTTO	GASTAR EXPLORATION USA INC	1/8+	803	160	NA	NA	NA	NA	NA	NA	NA	NA	NA	NA	21/41 Gastar Exploration USA Inc and Gastar Exploration Inc merger	31/184 Gastar Exploration Inc to Atinum Marcellus I LLC	36/9 Gastar Exploration Inc to TH Exploration II LLC
10*14261	C	5-18-3-1	JEAN MARIE SHEPARD	GASTAR EXPLORATION USA INC	1/8+	804	249	NA	NA	NA	NA	NA	NA	NA	NA	NA	NA	21/41 Gastar Exploration USA Inc and Gastar Exploration Inc merger	31/184 Gastar Exploration Inc to Atinum Marcellus I LLC	36/9 Gastar Exploration Inc to TH Exploration II LLC
10*14262	C	5-18-3-1	MICHAEL B SHEPARD	GASTAR EXPLORATION USA INC	1/8+	804	251	NA	NA	NA	NA	NA	NA	NA	NA	NA	NA	21/41 Gastar Exploration USA Inc and Gastar Exploration Inc merger	31/184 Gastar Exploration Inc to Atinum Marcellus I LLC	36/9 Gastar Exploration Inc to TH Exploration II LLC
10*14263	C	5-18-3-1	LAURIE ANN SHEPARD	GASTAR EXPLORATION USA INC	1/8+	804	243	NA	NA	NA	NA	NA	NA	NA	NA	NA	NA	21/41 Gastar Exploration USA Inc and Gastar Exploration Inc merger	31/184 Gastar Exploration Inc to Atinum Marcellus I LLC	36/9 Gastar Exploration Inc to TH Exploration II LLC
10*14264	C	5-18-3-1	WILLIAM LEWIS OTTO	GASTAR EXPLORATION USA INC	1/8+	809	533	NA	NA	NA	NA	NA	NA	NA	NA	NA	NA	21/41 Gastar Exploration USA Inc and Gastar Exploration Inc merger	31/184 Gastar Exploration Inc to Atinum Marcellus I LLC	36/9 Gastar Exploration Inc to TH Exploration II LLC
10*14265	C	5-18-3-1	EDWARD F & KAREN SIMS	GASTAR EXPLORATION USA INC	1/8+	816	12	NA	NA	NA	NA	NA	NA	NA	NA	NA	NA	21/41 Gastar Exploration USA Inc and Gastar Exploration Inc merger	31/184 Gastar Exploration Inc to Atinum Marcellus I LLC	36/9 Gastar Exploration Inc to TH Exploration II LLC
10*14266	C	5-18-3-1	GREGORY STEINHART	GASTAR EXPLORATION USA INC	1/8+	818	564	NA	NA	NA	NA	NA	NA	NA	NA	NA	NA	21/41 Gastar Exploration USA Inc and Gastar Exploration Inc merger	31/184 Gastar Exploration Inc to Atinum Marcellus I LLC	36/9 Gastar Exploration Inc to TH Exploration II LLC
10*14267	C	5-18-3-1	NANCY WILKOFF SHEBISH	GASTAR EXPLORATION INC	1/8+	833	523	NA	NA	NA	NA	NA	NA	NA	NA	NA	NA		NA	36/9 Gastar Exploration Inc to TH Exploration II LLC
10*14268	C	5-18-3-1	JACQUELINE M CASILLAS- DUKE	GASTAR EXPLORATION INC	1/8+	839	530	NA	NA	NA	NA	NA	NA	NA	NA	NA	NA		NA	36/9 Gastar Exploration Inc to TH Exploration II LLC
10*14269	C	5-18-3-1	SHARON D SMITH	GASTAR EXPLORATION INC	1/8+	840	160	NA	NA	NA	NA	NA	NA	NA	NA	NA	NA		NA	36/9 Gastar Exploration Inc to TH Exploration II LLC

RECEIVED
Office of Oil and Gas
JUN 29 2020
Atinum Marcellus I LLC
Production

10*14270	C	5-18-3-1	ANNA M. BARRETT	GASTAR EXPLORATION USA INC	1/8+	734	457	NA	NA	NA	NA	NA	NA	NA	NA	NA	NA	36/9 Gastar Exploration Inc to TH Exploration II LLC
10*14271	C	5-18-3-1	RICHARD THOMAS BARRETT	GASTAR EXPLORATION USA INC	1/8+	745	582	NA	NA	NA	NA	NA	NA	NA	NA	NA	NA	36/9 Gastar Exploration Inc to TH Exploration II LLC
10*14272	C	5-18-3-1	ROBERT CLARK ASPLEY	GASTAR EXPLORATION INC	1/8+	844	85	NA	NA	NA	NA	NA	NA	NA	NA	NA	NA	36/9 Gastar Exploration Inc to TH Exploration II LLC
10*14273	C	5-18-3-1	MARY ANNE YEATER MACHAMER	GASTAR EXPLORATION INC	1/8+	852	258	NA	NA	NA	NA	NA	NA	NA	NA	NA	NA	36/9 Gastar Exploration Inc to TH Exploration II LLC
10*14274	C	5-18-3-1	LAURA L YEATER HILL	GASTAR EXPLORATION INC	1/8+	852	245	NA	NA	NA	NA	NA	NA	NA	NA	NA	NA	36/9 Gastar Exploration Inc to TH Exploration II LLC
10*14275	C	5-18-3-1	CAROL RAE YEATER	GASTAR EXPLORATION INC	1/8+	852	247	NA	NA	NA	NA	NA	NA	NA	NA	NA	NA	36/9 Gastar Exploration Inc to TH Exploration II LLC
10*14276	C	5-18-3-1	REBECCA MCPEEK NORRIS	GASTAR EXPLORATION INC	1/8+	854	595	NA	NA	NA	NA	NA	NA	NA	NA	NA	NA	36/9 Gastar Exploration Inc to TH Exploration II LLC
10*14277	C	5-18-3-1	KATHLEEN L YEATER	GASTAR EXPLORATION INC	1/8+	854	593	NA	NA	NA	NA	NA	NA	NA	NA	NA	NA	36/9 Gastar Exploration Inc to TH Exploration II LLC
10*14278	C	5-18-3-1	DAVID GALE	GASTAR EXPLORATION INC	1/8+	854	591	NA	NA	NA	NA	NA	NA	NA	NA	NA	NA	36/9 Gastar Exploration Inc to TH Exploration II LLC
10*14279	C	5-18-3-1	WILLIAM BERNARD YEATER	GASTAR EXPLORATION INC	1/8+	854	589	NA	NA	NA	NA	NA	NA	NA	NA	NA	NA	36/9 Gastar Exploration Inc to TH Exploration II LLC
10*14280	C	5-18-3-1	PAUL EDWARD YEATER	GASTAR EXPLORATION INC	1/8+	854	587	NA	NA	NA	NA	NA	NA	NA	NA	NA	NA	36/9 Gastar Exploration Inc to TH Exploration II LLC
10*14281	C	5-18-3-1	DAWN MCPEEK WREZINSKI	GASTAR EXPLORATION INC	1/8+	860	425	NA	NA	NA	NA	NA	NA	NA	NA	NA	NA	36/9 Gastar Exploration Inc to TH Exploration II LLC
10*14282	C	5-18-3-1	CHERYL VAN PELT	GASTAR EXPLORATION INC	1/8+	860	428	NA	NA	NA	NA	NA	NA	NA	NA	NA	NA	36/9 Gastar Exploration Inc to TH Exploration II LLC
10*14283	C	5-18-3-1	MARY JO BARRETT	GASTAR EXPLORATION INC	1/8+	862	438	NA	NA	NA	NA	NA	NA	NA	NA	NA	NA	36/9 Gastar Exploration Inc to TH Exploration II LLC

Office of Oil and Gas
 JUN 29 2020
 WV Department of Environmental Protection

10*14284	C	5-18-3.1	JULIE BRIGGS	GASTAR EXPLORATION INC	1/8+	862	435	NA	NA	NA	NA	NA	NA	NA	NA	NA	35/119 Gastar Exploration Inc to LLC	36/9 Gastar Exploration Inc to TH Exploration II LLC
10*14285	C	5-18-3.1	EARL BARRETT JR	GASTAR EXPLORATION INC	1/8+	862	432	NA	NA	NA	NA	NA	NA	NA	NA	NA	35/119 Gastar Exploration Inc to LLC	36/9 Gastar Exploration Inc to TH Exploration II LLC
10*14286	C	5-18-3.1	EMMA LEE NEWHOUSE	GASTAR EXPLORATION INC	1/8+	864	315	NA	NA	NA	NA	NA	NA	NA	NA	NA	35/119 Gastar Exploration Inc to LLC	36/9 Gastar Exploration Inc to TH Exploration II LLC
10*14287	C	5-18-3.1	LAWRENCE AUGUSTIN MCPEEK	GASTAR EXPLORATION INC	1/8+	864	317	NA	NA	NA	NA	NA	NA	NA	NA	NA	35/119 Gastar Exploration Inc to LLC	36/9 Gastar Exploration Inc to TH Exploration II LLC
10*14288	C	5-18-3.1	REBECCA LYNN LASH	GASTAR EXPLORATION INC	1/8+	864	319	NA	NA	NA	NA	NA	NA	NA	NA	NA	35/119 Gastar Exploration Inc to LLC	36/9 Gastar Exploration Inc to TH Exploration II LLC
10*14289	C	5-18-3.1	MARYANN RACHEL VANCE	GASTAR EXPLORATION INC	1/8+	864	321	NA	NA	NA	NA	NA	NA	NA	NA	NA	35/119 Gastar Exploration Inc to LLC	36/9 Gastar Exploration Inc to TH Exploration II LLC
10*14290	C	5-18-3.1	MELISSA ELAINE SCHROTH	GASTAR EXPLORATION INC	1/8+	872	213	NA	NA	NA	NA	NA	NA	NA	NA	NA	35/119 Gastar Exploration Inc to LLC	36/9 Gastar Exploration Inc to TH Exploration II LLC
10*14291	C	5-18-3.1	MARK DAVID HUNT	GASTAR EXPLORATION INC	1/8+	872	215	NA	NA	NA	NA	NA	NA	NA	NA	NA	35/119 Gastar Exploration Inc to LLC	36/9 Gastar Exploration Inc to TH Exploration II LLC
10*14292	C	5-18-3.1	JOHN BARRETT	GASTAR EXPLORATION INC	1/8+	875	603	NA	NA	NA	NA	NA	NA	NA	NA	NA	35/119 Gastar Exploration Inc to LLC	36/9 Gastar Exploration Inc to TH Exploration II LLC
10*14293	C	5-18-3.1	LEONARD O HABERBOSCH	GASTAR EXPLORATION INC	1/8+	878	647	NA	NA	NA	NA	NA	NA	NA	NA	NA	35/119 Gastar Exploration Inc to LLC	36/9 Gastar Exploration Inc to TH Exploration II LLC
10*14294	C	5-18-3.1	MARY ELLEN EVANS	GASTAR EXPLORATION INC	1/8+	885	585	NA	NA	NA	NA	NA	NA	NA	NA	NA	35/119 Gastar Exploration Inc to LLC	36/9 Gastar Exploration Inc to TH Exploration II LLC
10*15697	C	5-18-3.1	JILL A STANLEY AND WILLIAM D STANLEY	TH EXPLORATION, LLC	1/8+	908	587	NA	NA	NA	NA	NA	NA	NA	NA	NA	35/119 Gastar Exploration Inc to LLC	36/9 Gastar Exploration Inc to TH Exploration II LLC
10*16059	C	5-18-3.1	CAROL SUE BLACKWELL AND TERRY LEE BLACKWELL	TH EXPLORATION, LLC	1/8+	908	591	NA	NA	NA	NA	NA	NA	NA	NA	NA	35/119 Gastar Exploration Inc to LLC	36/9 Gastar Exploration Inc to TH Exploration II LLC
10*16060	C	5-18-3.1	JOSEPH LEROY KITTLE AND BARBARA G KITTLE	TH EXPLORATION, LLC	1/8+	908	593	NA	NA	NA	NA	NA	NA	NA	NA	NA	35/119 Gastar Exploration Inc to LLC	36/9 Gastar Exploration Inc to TH Exploration II LLC
10*16061	C	5-18-3.1	GAIL LYATER AND JUDITH A YEATER	TH EXPLORATION, LLC	1/8+	908	595	NA	NA	NA	NA	NA	NA	NA	NA	NA	35/119 Gastar Exploration Inc to LLC	36/9 Gastar Exploration Inc to TH Exploration II LLC
10*16062	C	5-18-3.1	TERRY WAYNE KITTLE AND DEBORAH S KITTLE	TH EXPLORATION, LLC	1/8+	908	597	NA	NA	NA	NA	NA	NA	NA	NA	NA	35/119 Gastar Exploration Inc to LLC	36/9 Gastar Exploration Inc to TH Exploration II LLC

RECEIVED
 Office of Oil and Gas
 JUN 29 2020
 WV Department of Environmental Protection

4705102332

Operator's Well No. McMasters N-13HU

WW-6A1 Supplement

10*16063	C	5-18-3-1	EDWARD D YEATER GENE O JOHNSON AND KATHIE L JOHNSON	TH EXPLORATION, LLC	1/8+	908	599	NA	NA	NA	NA	NA	NA	NA	NA	NA	NA	NA	NA
10*16064	C	5-18-3-1	CHARLES ARTHUR ANDERSON AND CORRINE ANDERSON	TH EXPLORATION, LLC	1/8+	908	601	NA	NA	NA	NA	NA	NA	NA	NA	NA	NA	NA	NA
10*16065	C	5-18-3-1	HOWARD DWIGHT JOHNSON	TH EXPLORATION, LLC	1/8+	908	639	NA	NA	NA	NA	NA	NA	NA	NA	NA	NA	NA	NA
10*16067	C	5-18-3-1	MACKIE R ROBERTS AND CHERYL A ROBERTS	TH EXPLORATION, LLC	1/8+	908	641	NA	NA	NA	NA	NA	NA	NA	NA	NA	NA	NA	NA
10*16162	C	5-18-3-1	CHRISTINA CAIN JENNIFER YEATER	TH EXPLORATION, LLC	1/8+	908	643	NA	NA	NA	NA	NA	NA	NA	NA	NA	NA	NA	NA
10*16163	C	5-18-3-1	BRECKENRIDGE MARILYN S EDWARDS	TH EXPLORATION, LLC	1/8+	908	645	NA	NA	NA	NA	NA	NA	NA	NA	NA	NA	NA	NA
10*16164	C	5-18-3-1	AND JAMES M EDWARDS	TH EXPLORATION, LLC	1/8+	908	647	NA	NA	NA	NA	NA	NA	NA	NA	NA	NA	NA	NA
10*16196	C	5-18-3-1	REBECCA ANN HALEY AND RUSSELL L HALEY	TH EXPLORATION, LLC	1/8+	909	649	NA	NA	NA	NA	NA	NA	NA	NA	NA	NA	NA	NA
10*16197	C	5-18-3-1	TERRIE L LAUSIN	TH EXPLORATION, LLC	1/8+	909	1	NA	NA	NA	NA	NA	NA	NA	NA	NA	NA	NA	NA
10*16198	C	5-18-3-1	DAVID ELLIS LOWE AND SHARON K LOWE	TH EXPLORATION, LLC	1/8+	909	3	NA	NA	NA	NA	NA	NA	NA	NA	NA	NA	NA	NA
10*16248	C	5-18-3-1	SANDRA CAROL KOONTZ	TH EXPLORATION, LLC	1/8+	909	5	NA	NA	NA	NA	NA	NA	NA	NA	NA	NA	NA	NA
10*16249	C	5-18-3-1	MICHAEL E LAUSIN AND SHARON G LAUSIN	TH EXPLORATION, LLC	1/8+	909	7	NA	NA	NA	NA	NA	NA	NA	NA	NA	NA	NA	NA
10*16250	C	5-18-3-1	GEORGE W YEATER II	TH EXPLORATION, LLC	1/8+	909	55	NA	NA	NA	NA	NA	NA	NA	NA	NA	NA	NA	NA
10*16252	C	5-18-3-1	KYLAND MICHAEL EVANS DINU DAVID D JOHNSON	TH EXPLORATION, LLC	1/8+	925	57	NA	NA	NA	NA	NA	NA	NA	NA	NA	NA	NA	NA
10*16253	C	5-18-3-1	AND TAMMY JO JOHNSON	TH EXPLORATION, LLC	1/8+	925	235	NA	NA	NA	NA	NA	NA	NA	NA	NA	NA	NA	NA
10*16254	C	5-18-3-1	MAX D YEATER	TH EXPLORATION, LLC	1/8+	909	235	NA	NA	NA	NA	NA	NA	NA	NA	NA	NA	NA	NA
10*16255	C	5-18-3-1	TIMOTHY WAYNE ANDERSON AND SUSAN A ANDERSON	TH EXPLORATION, LLC	1/8+	909	59	NA	NA	NA	NA	NA	NA	NA	NA	NA	NA	NA	NA
10*16300	C	5-18-3-1	LYNN M HELINSKI AND THOMAS A HELINSKI	TH EXPLORATION, LLC	1/8+	925	61	NA	NA	NA	NA	NA	NA	NA	NA	NA	NA	NA	NA
10*16302	C	5-18-3-1	PATRICK T WELLS AND DEBORAH S WELLS	TH EXPLORATION, LLC	1/8+	925	243	NA	NA	NA	NA	NA	NA	NA	NA	NA	NA	NA	NA
10*16303	C	5-18-3-1	TIMOTHY RUSSELL HINKLE AND SHANNON L HINKLE	TH EXPLORATION, LLC	1/8+	925	237	NA	NA	NA	NA	NA	NA	NA	NA	NA	NA	NA	NA
10*16401	C	5-18-3-1	LAUREL I AND PAUL J DUBECK JR	TH EXPLORATION, LLC	1/8+	908	589	NA	NA	NA	NA	NA	NA	NA	NA	NA	NA	NA	NA
10*16433	C	5-18-3-1	TERRY V STONE	TH EXPLORATION, LLC	1/8+	945	241	NA	NA	NA	NA	NA	NA	NA	NA	NA	NA	NA	NA
10*16434	C	5-18-3-1	BEATRICE JOAN YEATER KNIGHT	TH EXPLORATION, LLC	1/8+	925	239	NA	NA	NA	NA	NA	NA	NA	NA	NA	NA	NA	NA
10*16452	C	5-18-3-1	THE ESTATE OF JOHN E YEATER, DECD AND SHARON L YEATER, INDIV. & AS EXECUTRIX	TH EXPLORATION, LLC	1/8+	925	247	NA	NA	NA	NA	NA	NA	NA	NA	NA	NA	NA	NA
10*16453	C	5-18-3-1	CARLENE KAY CUNNINGHAM AND JAMES HOWARD	TH EXPLORATION, LLC	1/8+	925	245	NA	NA	NA	NA	NA	NA	NA	NA	NA	NA	NA	NA
10*16455	C	5-18-3-1	CUNNINGHAM	TH EXPLORATION, LLC	1/8+	925	271	NA	NA	NA	NA	NA	NA	NA	NA	NA	NA	NA	NA

Office of Oil and Gas
JUN 29 2020
M.D. DeGroot

10*16456	C	5-18-3.1	EMILY K RULONG AND WILLIAM F RULONG SR	TH EXPLORATION, LLC	1/8+	925	249	NA	NA	NA	NA	NA	NA	NA	NA	NA	NA	NA	NA
10*16457	C	5-18-3.1	LISA ANN MARQUART AND GREGORY F MARQUART	TH EXPLORATION, LLC	1/8+	925	331	NA	NA	NA	NA	NA	NA	NA	NA	NA	NA	NA	NA
10*16458	C	5-18-3.1	NANCY JANE HOLLOWAY AND CHESTER K HOLLOWAY	TH EXPLORATION, LLC	1/8+	909	64	NA	NA	NA	NA	NA	NA	NA	NA	NA	NA	NA	NA
10*16492	C	5-18-3.1	ELIZABETH JANE SNYDER AND HARRY B SNYDER	TH EXPLORATION, LLC	1/8+	925	273	NA	NA	NA	NA	NA	NA	NA	NA	NA	NA	NA	NA
10*16493	C	5-18-3.1	JAMES JEFFREY YEATER AND DONNA L YEATER	TH EXPLORATION, LLC	1/8+	925	275	NA	NA	NA	NA	NA	NA	NA	NA	NA	NA	NA	NA
10*16494	C	5-18-3.1	SUSAN Y INCLAN AND JOSEPH C INCLAN	TH EXPLORATION, LLC	1/8+	925	277	NA	NA	NA	NA	NA	NA	NA	NA	NA	NA	NA	NA
10*16495	C	5-18-3.1	JAMES W AND NANCY C SHEPARD	TH EXPLORATION, LLC	1/8+	925	279	NA	NA	NA	NA	NA	NA	NA	NA	NA	NA	NA	NA
10*16496	C	5-18-3.1	GERALD B JONES	TH EXPLORATION, LLC	1/8+	925	281	NA	NA	NA	NA	NA	NA	NA	NA	NA	NA	NA	NA
10*16497	C	5-18-3.1	MARY B JONES	TH EXPLORATION, LLC	1/8+	925	289	NA	NA	NA	NA	NA	NA	NA	NA	NA	NA	NA	NA
10*16498	C	5-18-3.1	SHELLEY YEATER	TH EXPLORATION, LLC	1/8+	925	283	NA	NA	NA	NA	NA	NA	NA	NA	NA	NA	NA	NA
10*16499	C	5-18-3.1	SCOTT C HARRIS AND CAROLYN R HARRIS	TH EXPLORATION, LLC	1/8+	925	287	NA	NA	NA	NA	NA	NA	NA	NA	NA	NA	NA	NA
10*16500	C	5-18-3.1	JOHN E KLINE DO NOT USE	TH EXPLORATION, LLC	1/8+	925	285	NA	NA	NA	NA	NA	NA	NA	NA	NA	NA	NA	NA
10*16521	C	5-18-3.1	FREDA F QUIGLEY	TH EXPLORATION, LLC	1/8+	925	251	NA	NA	NA	NA	NA	NA	NA	NA	NA	NA	NA	NA
10*16547	C	5-18-3.1	ANGELA D HARTON	TH EXPLORATION, LLC	1/8+	925	231	NA	NA	NA	NA	NA	NA	NA	NA	NA	NA	NA	NA
10*16564	C	5-18-3.1	JEFFREY A LAUSIN AND KATHLEEN R LAUSIN	TH EXPLORATION, LLC	1/8+	909	66	NA	NA	NA	NA	NA	NA	NA	NA	NA	NA	NA	NA
10*16654	C	5-18-3.1	BRETT J LAUSIN SR	TH EXPLORATION, LLC	1/8+	925	253	NA	NA	NA	NA	NA	NA	NA	NA	NA	NA	NA	NA
10*16660	C	5-18-3.1	RUTH ANN YEATER	TH EXPLORATION, LLC	1/8+	925	297	NA	NA	NA	NA	NA	NA	NA	NA	NA	NA	NA	NA
10*16702	C	5-18-3.1	HAROLD P AND DONNA SUE RICHMOND	TH EXPLORATION, LLC	1/8+	925	333	NA	NA	NA	NA	NA	NA	NA	NA	NA	NA	NA	NA
10*16703	C	5-18-3.1	YOHNA J MCPREEK COREENA A JOHNSON AND BRADLEY L JOHNSON	TH EXPLORATION, LLC	1/8+	925	255	NA	NA	NA	NA	NA	NA	NA	NA	NA	NA	NA	NA
10*16704	C	5-18-3.1	LINDA SUE FRAIL AND TODD E FRAIL	TH EXPLORATION, LLC	1/8+	925	257	NA	NA	NA	NA	NA	NA	NA	NA	NA	NA	NA	NA
10*16705	C	5-18-3.1	JAMES L REID AND SHERRY L REID	TH EXPLORATION, LLC	1/8+	925	259	NA	NA	NA	NA	NA	NA	NA	NA	NA	NA	NA	NA
10*16717	C	5-18-3.1	KATHY N HAWKINS ALBRIGHT AND GEOFFREY A ALBRIGHT	TH EXPLORATION, LLC	1/8+	925	263	NA	NA	NA	NA	NA	NA	NA	NA	NA	NA	NA	NA
10*16723	C	5-18-3.1	ROBERT W MOCK	TH EXPLORATION, LLC	1/8+	925	291	NA	NA	NA	NA	NA	NA	NA	NA	NA	NA	NA	NA
10*16724	C	5-18-3.1	RICHARD J LEASURE	TH EXPLORATION, LLC	1/8+	925	261	NA	NA	NA	NA	NA	NA	NA	NA	NA	NA	NA	NA
10*16725	C	5-18-3.1	JOHN C FRAME	TH EXPLORATION, LLC	1/8+	925	269	NA	NA	NA	NA	NA	NA	NA	NA	NA	NA	NA	NA
10*16727	C	5-18-3.1	CASEY L COUCH AND MARIAN BLAIR COUCH	TH EXPLORATION, LLC	1/8+	925	267	NA	NA	NA	NA	NA	NA	NA	NA	NA	NA	NA	NA
10*16773	C	5-18-3.1	KIM L HAWKINS	TH EXPLORATION, LLC	1/8+	925	293	NA	NA	NA	NA	NA	NA	NA	NA	NA	NA	NA	NA
10*16774	C	5-18-3.1	WILLIAM CHARLES AND VANITA GATWELL	TH EXPLORATION, LLC	1/8+	925	303	NA	NA	NA	NA	NA	NA	NA	NA	NA	NA	NA	NA
10*16775	C	5-18-3.1	MARTHA C GRIMES	TH EXPLORATION, LLC	1/8+	925	295	NA	NA	NA	NA	NA	NA	NA	NA	NA	NA	NA	NA
10*16776	C	5-18-3.1	BETH ANN AND CHRISTOPHER D ZINKEN	TH EXPLORATION, LLC	1/8+	925	299	NA	NA	NA	NA	NA	NA	NA	NA	NA	NA	NA	NA
10*16816	C	5-18-3.1	BRIAN LEE STONE	TH EXPLORATION, LLC	1/8+	925	301	NA	NA	NA	NA	NA	NA	NA	NA	NA	NA	NA	NA
10*16901	C	5-18-3.1		TH EXPLORATION, LLC	1/8+	925		NA	NA	NA	NA	NA	NA	NA	NA	NA	NA	NA	NA

RECORDED
Office of Oil and Gas
JUN 29 2020
MWDepartment of Oil and Gas

4705102332

Operator's Well No. McMasters N-13HU

WW-6A1 Supplement

10*14150	D	5-18-1	ARLENE MCCORT	GASTAR EXPLORATION USA INC	1/8+	762	448	NA	NA	NA	NA	NA	NA	NA	NA	NA	27/639 Gastar Exploration USA Inc to Atinum Marcellus I LLC	21/41 Gastar Exploration USA Inc and Gastar Exploration Inc merger	36/9 Gastar Exploration Inc to TH Exploration II LLC
10*14151	D	5-18-1	RICHARD D LEASURE	GASTAR EXPLORATION USA INC	1/8+	762	451	NA	NA	NA	NA	NA	NA	NA	NA	NA	27/639 Gastar Exploration USA Inc to Atinum Marcellus I LLC	21/41 Gastar Exploration USA Inc and Gastar Exploration Inc merger	36/9 Gastar Exploration Inc to TH Exploration II LLC
10*14152	D	5-18-1	REBECCA LINN	GASTAR EXPLORATION USA INC	1/8+	762	98	NA	NA	NA	NA	NA	NA	NA	NA	NA	27/639 Gastar Exploration USA Inc to Atinum Marcellus I LLC	21/41 Gastar Exploration USA Inc and Gastar Exploration Inc merger	36/9 Gastar Exploration Inc to TH Exploration II LLC
10*14153	D	5-18-1	RICHARD LINN	GASTAR EXPLORATION USA INC	1/8+	762	95	NA	NA	NA	NA	NA	NA	NA	NA	NA	27/639 Gastar Exploration USA Inc to Atinum Marcellus I LLC	21/41 Gastar Exploration USA Inc and Gastar Exploration Inc merger	36/9 Gastar Exploration Inc to TH Exploration II LLC
10*14154	D	5-18-1	JANICE BROWN	GASTAR EXPLORATION USA INC	1/8+	762	92	NA	NA	NA	NA	NA	NA	NA	NA	NA	27/639 Gastar Exploration USA Inc to Atinum Marcellus I LLC	21/41 Gastar Exploration USA Inc and Gastar Exploration Inc merger	36/9 Gastar Exploration Inc to TH Exploration II LLC
10*14155	D	5-18-1	GUY MCCORT	GASTAR EXPLORATION USA INC	1/8+	765	74	NA	NA	NA	NA	NA	NA	NA	NA	NA	27/639 Gastar Exploration USA Inc to Atinum Marcellus I LLC	21/41 Gastar Exploration USA Inc and Gastar Exploration Inc merger	36/9 Gastar Exploration Inc to TH Exploration II LLC
10*14156	D	5-18-1	JODIE JOHNSON	GASTAR EXPLORATION USA INC	1/8+	765	80	NA	NA	NA	NA	NA	NA	NA	NA	NA	27/639 Gastar Exploration USA Inc to Atinum Marcellus I LLC	21/41 Gastar Exploration USA Inc and Gastar Exploration Inc merger	36/9 Gastar Exploration Inc to TH Exploration II LLC
10*14157	D	5-18-1	HARLAN BARRETT	GASTAR EXPLORATION USA INC	1/8+	765	77	NA	NA	NA	NA	NA	NA	NA	NA	NA	27/639 Gastar Exploration USA Inc to Atinum Marcellus I LLC	21/41 Gastar Exploration USA Inc and Gastar Exploration Inc merger	36/9 Gastar Exploration Inc to TH Exploration II LLC
10*14158	D	5-18-1	JAMES HOLLAND	GASTAR EXPLORATION USA INC	1/8+	765	421	NA	NA	NA	NA	NA	NA	NA	NA	NA	27/639 Gastar Exploration USA Inc to Atinum Marcellus I LLC	21/41 Gastar Exploration USA Inc and Gastar Exploration Inc merger	36/9 Gastar Exploration Inc to TH Exploration II LLC
10*14159	D	5-18-1	ROSS BARRETT	GASTAR EXPLORATION USA INC	1/8+	765	424	NA	NA	NA	NA	NA	NA	NA	NA	NA	27/639 Gastar Exploration USA Inc to Atinum Marcellus I LLC	21/41 Gastar Exploration USA Inc and Gastar Exploration Inc merger	36/9 Gastar Exploration Inc to TH Exploration II LLC
10*14160	D	5-18-1	KATHY BECHTLE	GASTAR EXPLORATION USA INC	1/8+	765	436	NA	NA	NA	NA	NA	NA	NA	NA	NA	27/639 Gastar Exploration USA Inc to Atinum Marcellus I LLC	21/41 Gastar Exploration USA Inc and Gastar Exploration Inc merger	36/9 Gastar Exploration Inc to TH Exploration II LLC
10*14161	D	5-18-1	JANICE DODD	GASTAR EXPLORATION USA INC	1/8+	765	427	NA	NA	NA	NA	NA	NA	NA	NA	NA	27/639 Gastar Exploration USA Inc to Atinum Marcellus I LLC	21/41 Gastar Exploration USA Inc and Gastar Exploration Inc merger	36/9 Gastar Exploration Inc to TH Exploration II LLC
10*14162	D	5-18-1	ALLEN L YEATER	GASTAR EXPLORATION USA INC	1/8+	768	555	NA	NA	NA	NA	NA	NA	NA	NA	NA	27/639 Gastar Exploration USA Inc to Atinum Marcellus I LLC	21/41 Gastar Exploration USA Inc and Gastar Exploration Inc merger	36/9 Gastar Exploration Inc to TH Exploration II LLC
10*14163	D	5-18-1	MARGARET WILSON FITZSIMMONS	GASTAR EXPLORATION USA INC	1/8+	768	567	NA	NA	NA	NA	NA	NA	NA	NA	NA	27/639 Gastar Exploration USA Inc to Atinum Marcellus I LLC	21/41 Gastar Exploration USA Inc and Gastar Exploration Inc merger	36/9 Gastar Exploration Inc to TH Exploration II LLC

4705102332

Operator's Well No. McMasters N-13HU

WW-6A1 Supplement

10*14164	D	5-18-1	BARBARA YEATER PERSINGER	GASTAR EXPLORATION USA INC	1/8+	768	557	NA	NA	NA	NA	NA	NA	NA	NA	NA	NA	NA	27/639 Gastar Exploration USA Inc to Atinum Marcellus I LLC	21/41 Gastar Exploration USA Inc and Gastar Exploration Inc merger	36/9 Gastar Exploration Inc to TH Exploration II LLC
10*14165	D	5-18-1	RACHELA YEATER	GASTAR EXPLORATION USA INC	1/8+	768	559	NA	NA	NA	NA	NA	NA	NA	NA	NA	NA	NA	27/639 Gastar Exploration USA Inc to Atinum Marcellus I LLC	21/41 Gastar Exploration USA Inc and Gastar Exploration Inc merger	36/9 Gastar Exploration Inc to TH Exploration II LLC
10*14166	D	5-18-1	TERILEE YEATER PARRISH	GASTAR EXPLORATION USA INC	1/8+	768	563	NA	NA	NA	NA	NA	NA	NA	NA	NA	NA	NA	27/639 Gastar Exploration USA Inc to Atinum Marcellus I LLC	21/41 Gastar Exploration USA Inc and Gastar Exploration Inc merger	36/9 Gastar Exploration Inc to TH Exploration II LLC
10*14167	D	5-18-1	KAREN YEATER JONES	GASTAR EXPLORATION USA INC	1/8+	768	565	NA	NA	NA	NA	NA	NA	NA	NA	NA	NA	NA	27/639 Gastar Exploration USA Inc to Atinum Marcellus I LLC	21/41 Gastar Exploration USA Inc and Gastar Exploration Inc merger	36/9 Gastar Exploration Inc to TH Exploration II LLC
10*14168	D	5-18-1	JUDITH HANNAHS	GASTAR EXPLORATION USA INC	1/8+	770	468	NA	NA	NA	NA	NA	NA	NA	NA	NA	NA	NA	27/639 Gastar Exploration USA Inc to Atinum Marcellus I LLC	21/41 Gastar Exploration USA Inc and Gastar Exploration Inc merger	36/9 Gastar Exploration Inc to TH Exploration II LLC
10*14169	D	5-18-1	LENA G BLOHM	GASTAR EXPLORATION USA INC	1/8+	770	471	NA	NA	NA	NA	NA	NA	NA	NA	NA	NA	NA	27/639 Gastar Exploration USA Inc to Atinum Marcellus I LLC	21/41 Gastar Exploration USA Inc and Gastar Exploration Inc merger	36/9 Gastar Exploration Inc to TH Exploration II LLC
10*14170	D	5-18-1	JAMES C KLINE	GASTAR EXPLORATION USA INC	1/8+	772	405	NA	NA	NA	NA	NA	NA	NA	NA	NA	NA	NA	27/639 Gastar Exploration USA Inc to Atinum Marcellus I LLC	21/41 Gastar Exploration USA Inc and Gastar Exploration Inc merger	36/9 Gastar Exploration Inc to TH Exploration II LLC
10*14171	D	5-18-1	MICHAEL GALE AIF JOSEPHINE GALE	GASTAR EXPLORATION USA INC	1/8+	775	23	NA	NA	NA	NA	NA	NA	NA	NA	NA	NA	NA	28/499 Gastar Exploration USA Inc to Atinum Marcellus I LLC	21/41 Gastar Exploration USA Inc and Gastar Exploration Inc merger	36/9 Gastar Exploration Inc to TH Exploration II LLC
10*14172	D	5-18-1	JOHN R & LINDA WILSON	GASTAR EXPLORATION USA INC	1/8+	775	25	NA	NA	NA	NA	NA	NA	NA	NA	NA	NA	NA	28/499 Gastar Exploration USA Inc to Atinum Marcellus I LLC	21/41 Gastar Exploration USA Inc and Gastar Exploration Inc merger	36/9 Gastar Exploration Inc to TH Exploration II LLC
10*14173	D	5-18-1	BARBARA L YEATER	GASTAR EXPLORATION USA INC	1/8+	775	27	NA	NA	NA	NA	NA	NA	NA	NA	NA	NA	NA	28/499 Gastar Exploration USA Inc to Atinum Marcellus I LLC	21/41 Gastar Exploration USA Inc and Gastar Exploration Inc merger	36/9 Gastar Exploration Inc to TH Exploration II LLC
10*14174	D	5-18-1	CHARLES E YEATER JR	GASTAR EXPLORATION USA INC	1/8+	775	29	NA	NA	NA	NA	NA	NA	NA	NA	NA	NA	NA	28/499 Gastar Exploration USA Inc to Atinum Marcellus I LLC	21/41 Gastar Exploration USA Inc and Gastar Exploration Inc merger	36/9 Gastar Exploration Inc to TH Exploration II LLC
10*14175	D	5-18-1	JANE LYNN SWINGLE	GASTAR EXPLORATION USA INC	1/8+	775	19	NA	NA	NA	NA	NA	NA	NA	NA	NA	NA	NA	28/499 Gastar Exploration USA Inc to Atinum Marcellus I LLC	21/41 Gastar Exploration USA Inc and Gastar Exploration Inc merger	36/9 Gastar Exploration Inc to TH Exploration II LLC
10*14176	D	5-18-1	CONRAD S YEATER	GASTAR EXPLORATION USA INC	1/8+	775	368	NA	NA	NA	NA	NA	NA	NA	NA	NA	NA	NA	28/499 Gastar Exploration USA Inc to Atinum Marcellus I LLC	21/41 Gastar Exploration USA Inc and Gastar Exploration Inc merger	36/9 Gastar Exploration Inc to TH Exploration II LLC
10*14177	D	5-18-1	CAROLYN LOWE WELLER	GASTAR EXPLORATION USA INC	1/8+	775	366	NA	NA	NA	NA	NA	NA	NA	NA	NA	NA	NA	28/499 Gastar Exploration USA Inc to Atinum Marcellus I LLC	21/41 Gastar Exploration USA Inc and Gastar Exploration Inc merger	36/9 Gastar Exploration Inc to TH Exploration II LLC

RECEIVED
 Office of Oil and Gas
 JUN 29 2020
 WV Department of Environmental Protection

10*14180	D	5-18-1	LEANETTE LONG	GASTAR EXPLORATION USA INC	1/8+	775	363	NA	NA	NA	NA	NA	NA	NA	NA	NA	NA	28/499 Gaster Exploration USA Inc to Atinum Marcellus I LLC	21/41 Gaster Exploration USA Inc and Gaster Exploration Inc merger	36/9 Gaster Exploration Inc to TH Exploration II LLC
10*14179	D	5-18-1	VERA SHIRLENE & ARTHUR WORKMAN	GASTAR EXPLORATION USA INC	1/8+	775	361	NA	NA	NA	NA	NA	NA	NA	NA	NA	NA	28/499 Gaster Exploration USA Inc to Atinum Marcellus I LLC	21/41 Gaster Exploration USA Inc and Gaster Exploration Inc merger	36/9 Gaster Exploration Inc to TH Exploration II LLC
10*14180	D	5-18-1	DIANA S GRAFTON	GASTAR EXPLORATION USA INC	1/8+	776	303	NA	NA	NA	NA	NA	NA	NA	NA	NA	NA	28/499 Gaster Exploration USA Inc to Atinum Marcellus I LLC	21/41 Gaster Exploration USA Inc and Gaster Exploration Inc merger	36/9 Gaster Exploration Inc to TH Exploration II LLC
10*14181	D	5-18-1	DONALD BROOKS WESLEY	GASTAR EXPLORATION USA INC	1/8+	776	305	NA	NA	NA	NA	NA	NA	NA	NA	NA	NA	28/499 Gaster Exploration USA Inc to Atinum Marcellus I LLC	21/41 Gaster Exploration USA Inc and Gaster Exploration Inc merger	36/9 Gaster Exploration Inc to TH Exploration II LLC
10*14182	D	5-18-1	RICK WEEKLY	GASTAR EXPLORATION USA INC	1/8+	776	307	NA	NA	NA	NA	NA	NA	NA	NA	NA	NA	28/499 Gaster Exploration USA Inc to Atinum Marcellus I LLC	21/41 Gaster Exploration USA Inc and Gaster Exploration Inc merger	36/9 Gaster Exploration Inc to TH Exploration II LLC
10*14183	D	5-18-1	NANCY J FOTI	GASTAR EXPLORATION USA INC	1/8+	776	299	NA	NA	NA	NA	NA	NA	NA	NA	NA	NA	28/499 Gaster Exploration USA Inc to Atinum Marcellus I LLC	21/41 Gaster Exploration USA Inc and Gaster Exploration Inc merger	36/9 Gaster Exploration Inc to TH Exploration II LLC
10*14184	D	5-18-1	HESTER LORETTA DUGAN	GASTAR EXPLORATION USA INC	1/8+	776	301	NA	NA	NA	NA	NA	NA	NA	NA	NA	NA	28/499 Gaster Exploration USA Inc to Atinum Marcellus I LLC	21/41 Gaster Exploration USA Inc and Gaster Exploration Inc merger	36/9 Gaster Exploration Inc to TH Exploration II LLC
10*14185	D	5-18-1	NICOLE WEEKLY	GASTAR EXPLORATION USA INC	1/8+	776	309	NA	NA	NA	NA	NA	NA	NA	NA	NA	NA	28/499 Gaster Exploration USA Inc to Atinum Marcellus I LLC	21/41 Gaster Exploration USA Inc and Gaster Exploration Inc merger	36/9 Gaster Exploration Inc to TH Exploration II LLC
10*14186	D	5-18-1	WILLIAM GLENN YEATER	GASTAR EXPLORATION USA INC	1/8+	776	311	NA	NA	NA	NA	NA	NA	NA	NA	NA	NA	28/499 Gaster Exploration USA Inc to Atinum Marcellus I LLC	21/41 Gaster Exploration USA Inc and Gaster Exploration Inc merger	36/9 Gaster Exploration Inc to TH Exploration II LLC
10*14187	D	5-18-1	GERALD E YEATER	GASTAR EXPLORATION USA INC	1/8+	776	323	NA	NA	NA	NA	NA	NA	NA	NA	NA	NA	28/499 Gaster Exploration USA Inc to Atinum Marcellus I LLC	21/41 Gaster Exploration USA Inc and Gaster Exploration Inc merger	36/9 Gaster Exploration Inc to TH Exploration II LLC
10*14188	D	5-18-1	WILMA M MILLER	GASTAR EXPLORATION USA INC	1/8+	776	321	NA	NA	NA	NA	NA	NA	NA	NA	NA	NA	28/499 Gaster Exploration USA Inc to Atinum Marcellus I LLC	21/41 Gaster Exploration USA Inc and Gaster Exploration Inc merger	36/9 Gaster Exploration Inc to TH Exploration II LLC
10*14189	D	5-18-1	BILLIE JO BETHEL	GASTAR EXPLORATION USA INC	1/8+	776	319	NA	NA	NA	NA	NA	NA	NA	NA	NA	NA	28/499 Gaster Exploration USA Inc to Atinum Marcellus I LLC	21/41 Gaster Exploration USA Inc and Gaster Exploration Inc merger	36/9 Gaster Exploration Inc to TH Exploration II LLC
10*14190	D	5-18-1	ELIZABETH LOUISE YEATER MORAN	GASTAR EXPLORATION USA INC	1/8+	776	317	NA	NA	NA	NA	NA	NA	NA	NA	NA	NA	28/499 Gaster Exploration USA Inc to Atinum Marcellus I LLC	21/41 Gaster Exploration USA Inc and Gaster Exploration Inc merger	36/9 Gaster Exploration Inc to TH Exploration II LLC
10*14191	D	5-18-1	LARRY W. YEATER	GASTAR EXPLORATION USA INC	1/8+	776	315	NA	NA	NA	NA	NA	NA	NA	NA	NA	NA	28/499 Gaster Exploration USA Inc to Atinum Marcellus I LLC	21/41 Gaster Exploration USA Inc and Gaster Exploration Inc merger	36/9 Gaster Exploration Inc to TH Exploration II LLC

RECEIVED
Office of Oil and Gas
JUN 29 2020
WV Department of Environmental Protection

RECEIVED
 Office of Oil and Gas
 JUN 29 2020
 Environmental Protection Agency

10*14192	D	5-18-1	MYRA HEWITT	GASTAR EXPLORATION USA INC	1/8+	777	581	NA	NA	NA	28/499 Gastar Exploration USA Inc to Atinum Marcellus I LLC	21/41 Gastar Exploration USA Inc and Gastar Exploration Inc merger	36/9 Gastar Exploration Inc to TH Exploration II LLC
10*14193	D	5-18-1	SONDRA R KING	GASTAR EXPLORATION USA INC	1/8+	777	579	NA	NA	NA	28/499 Gastar Exploration USA Inc to Atinum Marcellus I LLC	21/41 Gastar Exploration USA Inc and Gastar Exploration Inc merger	36/9 Gastar Exploration Inc to TH Exploration II LLC
10*14194	D	5-18-1	SANDRA REID CUMPSTON	GASTAR EXPLORATION USA INC	1/8+	777	574	NA	NA	NA	28/499 Gastar Exploration USA Inc to Atinum Marcellus I LLC	21/41 Gastar Exploration USA Inc and Gastar Exploration Inc merger	36/9 Gastar Exploration Inc to TH Exploration II LLC
10*14195	D	5-18-1	FREDERICK MAXWELL YEATER	GASTAR EXPLORATION USA INC	1/8+	777	583	NA	NA	NA	28/499 Gastar Exploration USA Inc to Atinum Marcellus I LLC	21/41 Gastar Exploration USA Inc and Gastar Exploration Inc merger	36/9 Gastar Exploration Inc to TH Exploration II LLC
10*14196	D	5-18-1	ROSEMARY AGNES YEATER LUNEMANN	GASTAR EXPLORATION USA INC	1/8+	777	587	NA	NA	NA	28/499 Gastar Exploration USA Inc to Atinum Marcellus I LLC	21/41 Gastar Exploration USA Inc and Gastar Exploration Inc merger	36/9 Gastar Exploration Inc to TH Exploration II LLC
10*14197	D	5-18-1	PHYLLIS YEATER GREGOSKY	GASTAR EXPLORATION USA INC	1/8+	777	585	NA	NA	NA	28/499 Gastar Exploration USA Inc to Atinum Marcellus I LLC	21/41 Gastar Exploration USA Inc and Gastar Exploration Inc merger	36/9 Gastar Exploration Inc to TH Exploration II LLC
10*14198	D	5-18-1	MARY J YEATER EARNSHAW	GASTAR EXPLORATION USA INC	1/8+	777	590	NA	NA	NA	28/499 Gastar Exploration USA Inc to Atinum Marcellus I LLC	21/41 Gastar Exploration USA Inc and Gastar Exploration Inc merger	36/9 Gastar Exploration Inc to TH Exploration II LLC
10*14199	D	5-18-1	MARY MARGARET WELLMAN BURLEY	GASTAR EXPLORATION USA INC	1/8+	779	488	NA	NA	NA	28/499 Gastar Exploration USA Inc to Atinum Marcellus I LLC	21/41 Gastar Exploration USA Inc and Gastar Exploration Inc merger	36/9 Gastar Exploration Inc to TH Exploration II LLC
10*14200	D	5-18-1	RANDALL D MORRIS	GASTAR EXPLORATION USA INC	1/8+	779	490	NA	NA	NA	28/499 Gastar Exploration USA Inc to Atinum Marcellus I LLC	21/41 Gastar Exploration USA Inc and Gastar Exploration Inc merger	36/9 Gastar Exploration Inc to TH Exploration II LLC
10*14201	D	5-18-1	WILLIAM J VEST TRUST AGMIT LARRY W YEATER TRUSTEE	GASTAR EXPLORATION USA INC	1/8+	786	490	NA	NA	NA	28/499 Gastar Exploration USA Inc to Atinum Marcellus I LLC	21/41 Gastar Exploration USA Inc and Gastar Exploration Inc merger	36/9 Gastar Exploration Inc to TH Exploration II LLC
10*14202	D	5-18-1	MAY H RUCKMAN	GASTAR EXPLORATION USA INC	1/8+	779	486	NA	NA	NA	28/499 Gastar Exploration USA Inc to Atinum Marcellus I LLC	21/41 Gastar Exploration USA Inc and Gastar Exploration Inc merger	36/9 Gastar Exploration Inc to TH Exploration II LLC
10*14203	D	5-18-1	LINDA KAY MORRIS WILSON	GASTAR EXPLORATION USA INC	1/8+	781	541	NA	NA	NA	28/499 Gastar Exploration USA Inc to Atinum Marcellus I LLC	21/41 Gastar Exploration USA Inc and Gastar Exploration Inc merger	36/9 Gastar Exploration Inc to TH Exploration II LLC
10*14204	D	5-18-1	JEANNETTE SOUTH	GASTAR EXPLORATION USA INC	1/8+	781	537	NA	NA	NA	28/499 Gastar Exploration USA Inc to Atinum Marcellus I LLC	21/41 Gastar Exploration USA Inc and Gastar Exploration Inc merger	36/9 Gastar Exploration Inc to TH Exploration II LLC
10*14205	D	5-18-1	ANN LOUISE YEATER MARTIN	GASTAR EXPLORATION USA INC	1/8+	781	533	NA	NA	NA	28/499 Gastar Exploration USA Inc to Atinum Marcellus I LLC	21/41 Gastar Exploration USA Inc and Gastar Exploration Inc merger	36/9 Gastar Exploration Inc to TH Exploration II LLC

4705102332

Operator's Well No. McMasters N-13HU

WW-6A1 Supplement

10*14206	D	5-18-1	COLLEEN MCCLAIN MOORE	GASTAR EXPLORATION USA INC	1/8+	781	535	NA	NA	NA	NA	NA	NA	NA	NA	NA	NA	28/499 Gastar Exploration USA Inc to Atinum Marcellus I LLC	21/41 Gastar Exploration USA Inc and Gastar Exploration Inc merger	36/9 Gastar Exploration Inc to TH Exploration II LLC
10*14207	D	5-18-1	FREDRIC & BETTY RICHTER	GASTAR EXPLORATION USA INC	1/8+	781	612	NA	NA	NA	NA	NA	NA	NA	NA	NA	NA	28/499 Gastar Exploration USA Inc to Atinum Marcellus I LLC	21/41 Gastar Exploration USA Inc and Gastar Exploration Inc merger	36/9 Gastar Exploration Inc to TH Exploration II LLC
10*14208	D	5-18-1	NANCY D TRUEX	GASTAR EXPLORATION USA INC	1/8+	782	202	NA	NA	NA	NA	NA	NA	NA	NA	NA	NA	28/499 Gastar Exploration USA Inc to Atinum Marcellus I LLC	21/41 Gastar Exploration USA Inc and Gastar Exploration Inc merger	36/9 Gastar Exploration Inc to TH Exploration II LLC
10*14209	D	5-18-1	MARY JANE BUNGARD	GASTAR EXPLORATION USA INC	1/8+	782	210	NA	NA	NA	NA	NA	NA	NA	NA	NA	NA	28/499 Gastar Exploration USA Inc to Atinum Marcellus I LLC	21/41 Gastar Exploration USA Inc and Gastar Exploration Inc merger	36/9 Gastar Exploration Inc to TH Exploration II LLC
10*14210	D	5-18-1	JANET E PERSONS	GASTAR EXPLORATION USA INC	1/8+	782	204	NA	NA	NA	NA	NA	NA	NA	NA	NA	NA	28/499 Gastar Exploration USA Inc to Atinum Marcellus I LLC	21/41 Gastar Exploration USA Inc and Gastar Exploration Inc merger	36/9 Gastar Exploration Inc to TH Exploration II LLC
10*14211	D	5-18-1	STEPHEN L YEATER	GASTAR EXPLORATION USA INC	1/8+	782	206	NA	NA	NA	NA	NA	NA	NA	NA	NA	NA	28/499 Gastar Exploration USA Inc to Atinum Marcellus I LLC	21/41 Gastar Exploration USA Inc and Gastar Exploration Inc merger	36/9 Gastar Exploration Inc to TH Exploration II LLC
10*14212	D	5-18-1	MARTHA ANN GAMBLE & DAN MIGLIORINI	GASTAR EXPLORATION USA INC	1/8+	782	609	NA	NA	NA	NA	NA	NA	NA	NA	NA	NA	29/157 Gastar Exploration USA Inc to Atinum Marcellus I LLC	21/41 Gastar Exploration USA Inc and Gastar Exploration Inc merger	36/9 Gastar Exploration Inc to TH Exploration II LLC
10*14213	D	5-18-1	SHIRLEY E GBUR	GASTAR EXPLORATION USA INC	1/8+	782	611	NA	NA	NA	NA	NA	NA	NA	NA	NA	NA	29/157 Gastar Exploration USA Inc to Atinum Marcellus I LLC	21/41 Gastar Exploration USA Inc and Gastar Exploration Inc merger	36/9 Gastar Exploration Inc to TH Exploration II LLC
10*14214	D	5-18-1	SIDNEY F YOHO JR	GASTAR EXPLORATION USA INC	1/8+	782	605	NA	NA	NA	NA	NA	NA	NA	NA	NA	NA	29/157 Gastar Exploration USA Inc to Atinum Marcellus I LLC	21/41 Gastar Exploration USA Inc and Gastar Exploration Inc merger	36/9 Gastar Exploration Inc to TH Exploration II LLC
10*14215	D	5-18-1	SCOTT K & KATHIE J RICHTER	GASTAR EXPLORATION USA INC	1/8+	782	607	NA	NA	NA	NA	NA	NA	NA	NA	NA	NA	29/157 Gastar Exploration USA Inc to Atinum Marcellus I LLC	21/41 Gastar Exploration USA Inc and Gastar Exploration Inc merger	36/9 Gastar Exploration Inc to TH Exploration II LLC
10*14216	D	5-18-1	DOUGLAS I GAMBLE	GASTAR EXPLORATION USA INC	1/8+	783	493	NA	NA	NA	NA	NA	NA	NA	NA	NA	NA	29/157 Gastar Exploration USA Inc to Atinum Marcellus I LLC	21/41 Gastar Exploration USA Inc and Gastar Exploration Inc merger	36/9 Gastar Exploration Inc to TH Exploration II LLC
10*14217	D	5-18-1	DONNA S AND DONALD S KIRCH	GASTAR EXPLORATION USA INC	1/8+	783	497	NA	NA	NA	NA	NA	NA	NA	NA	NA	NA	29/157 Gastar Exploration USA Inc to Atinum Marcellus I LLC	21/41 Gastar Exploration USA Inc and Gastar Exploration Inc merger	36/9 Gastar Exploration Inc to TH Exploration II LLC
10*14218	D	5-18-1	MICKEY L PORTER	GASTAR EXPLORATION USA INC	1/8+	783	506	NA	NA	NA	NA	NA	NA	NA	NA	NA	NA	29/157 Gastar Exploration USA Inc to Atinum Marcellus I LLC	21/41 Gastar Exploration USA Inc and Gastar Exploration Inc merger	36/9 Gastar Exploration Inc to TH Exploration II LLC
10*14219	D	5-18-1	SUSAN J BROWN	GASTAR EXPLORATION USA INC	1/8+	783	504	NA	NA	NA	NA	NA	NA	NA	NA	NA	NA	29/157 Gastar Exploration USA Inc to Atinum Marcellus I LLC	21/41 Gastar Exploration USA Inc and Gastar Exploration Inc merger	36/9 Gastar Exploration Inc to TH Exploration II LLC

Office of Oil and Gas
 JUN 29 2020
 WV Department of Environmental Protection

4705102332

Operator's Well No. McMasters N-13HU

WW-6A1 Supplement

10*14220	D	5-18-1	JANIS L & ROY T MILLER	GASTAR EXPLORATION USA INC	1/8+	783	502	NA	NA	NA	NA	NA	NA	NA	29/157 Gastar Exploration USA Inc to Atinum Marcellus I LLC	21/41 Gastar Exploration USA Inc and Gastar Exploration Inc merger	36/9 Gastar Exploration Inc to TH Exploration II LLC
10*14221	D	5-18-1	DEANNA R LAMBERT	GASTAR EXPLORATION USA INC	1/8+	783	500	NA	NA	NA	NA	NA	NA	NA	29/157 Gastar Exploration USA Inc to Atinum Marcellus I LLC	21/41 Gastar Exploration USA Inc and Gastar Exploration Inc merger	36/9 Gastar Exploration Inc to TH Exploration II LLC
10*14222	D	5-18-1	ORVILLE V & MADONNA R BLANTON	GASTAR EXPLORATION USA INC	1/8+	783	512	NA	NA	NA	NA	NA	NA	NA	29/157 Gastar Exploration USA Inc to Atinum Marcellus I LLC	21/41 Gastar Exploration USA Inc and Gastar Exploration Inc merger	36/9 Gastar Exploration Inc to TH Exploration II LLC
10*14223	D	5-18-1	SARAH E HOLT	GASTAR EXPLORATION USA INC	1/8+	783	510	NA	NA	NA	NA	NA	NA	NA	29/157 Gastar Exploration USA Inc to Atinum Marcellus I LLC	21/41 Gastar Exploration USA Inc and Gastar Exploration Inc merger	36/9 Gastar Exploration Inc to TH Exploration II LLC
10*14224	D	5-18-1	SAMUEL E ZUGARO	GASTAR EXPLORATION USA INC	1/8+	784	193	NA	NA	NA	NA	NA	NA	NA	29/157 Gastar Exploration USA Inc to Atinum Marcellus I LLC	21/41 Gastar Exploration USA Inc and Gastar Exploration Inc merger	36/9 Gastar Exploration Inc to TH Exploration II LLC
10*14225	D	5-18-1	THOMAS FRANCIS YOHO	GASTAR EXPLORATION USA INC	1/8+	784	195	NA	NA	NA	NA	NA	NA	NA	29/157 Gastar Exploration USA Inc to Atinum Marcellus I LLC	21/41 Gastar Exploration USA Inc and Gastar Exploration Inc merger	36/9 Gastar Exploration Inc to TH Exploration II LLC
10*14226	D	5-18-1	MONICA ANN RENN	GASTAR EXPLORATION USA INC	1/8+	784	197	NA	NA	NA	NA	NA	NA	NA	29/157 Gastar Exploration USA Inc to Atinum Marcellus I LLC	21/41 Gastar Exploration USA Inc and Gastar Exploration Inc merger	36/9 Gastar Exploration Inc to TH Exploration II LLC
10*14227	D	5-18-1	HUBERT D MORRIS	GASTAR EXPLORATION USA INC	1/8+	784	199	NA	NA	NA	NA	NA	NA	NA	29/157 Gastar Exploration USA Inc to Atinum Marcellus I LLC	21/41 Gastar Exploration USA Inc and Gastar Exploration Inc merger	36/9 Gastar Exploration Inc to TH Exploration II LLC
10*14228	D	5-18-1	KALFUS T DOUGHMAN	GASTAR EXPLORATION USA INC	1/8+	786	392	NA	NA	NA	NA	NA	NA	NA	29/157 Gastar Exploration USA Inc to Atinum Marcellus I LLC	21/41 Gastar Exploration USA Inc and Gastar Exploration Inc merger	36/9 Gastar Exploration Inc to TH Exploration II LLC
10*14229	D	5-18-1	JEFFREY H WILSON & PRISCILLA S WILSON	GASTAR EXPLORATION USA INC	1/8+	786	375	NA	NA	NA	NA	NA	NA	NA	29/157 Gastar Exploration USA Inc to Atinum Marcellus I LLC	21/41 Gastar Exploration USA Inc and Gastar Exploration Inc merger	36/9 Gastar Exploration Inc to TH Exploration II LLC
10*14230	D	5-18-1	JOSEPH P & BARBARA A WILSON	GASTAR EXPLORATION USA INC	1/8+	786	377	NA	NA	NA	NA	NA	NA	NA	29/157 Gastar Exploration USA Inc to Atinum Marcellus I LLC	21/41 Gastar Exploration USA Inc and Gastar Exploration Inc merger	36/9 Gastar Exploration Inc to TH Exploration II LLC
10*14231	D	5-18-1	YVONNE MARIE SMITH	GASTAR EXPLORATION USA INC	1/8+	786	379	NA	NA	NA	NA	NA	NA	NA	29/157 Gastar Exploration USA Inc to Atinum Marcellus I LLC	21/41 Gastar Exploration USA Inc and Gastar Exploration Inc merger	36/9 Gastar Exploration Inc to TH Exploration II LLC
10*14232	D	5-18-1	SANDRA L KELLY	GASTAR EXPLORATION USA INC	1/8+	786	400	NA	NA	NA	NA	NA	NA	NA	29/157 Gastar Exploration USA Inc to Atinum Marcellus I LLC	21/41 Gastar Exploration USA Inc and Gastar Exploration Inc merger	36/9 Gastar Exploration Inc to TH Exploration II LLC
10*14233	D	5-18-1	THOMAS E PORTER	GASTAR EXPLORATION USA INC	1/8+	786	381	NA	NA	NA	NA	NA	NA	NA	29/157 Gastar Exploration USA Inc to Atinum Marcellus I LLC	21/41 Gastar Exploration USA Inc and Gastar Exploration Inc merger	36/9 Gastar Exploration Inc to TH Exploration II LLC

RECEIVED
Office of Oil and Gas
JUN 29 2020
WV Department of
Environmental Protection

OFFICE RECEIVED
 JUN 9 2020
 Office of Oil and Gas
 WV Department of Environmental Protection

10*14234	D	5-18-1	WILLIAM D ADAMS	GASTAR EXPLORATION USA INC	1/8+	786	373	NA	NA	NA	NA	29/157 Gastar Exploration USA Inc to Atinum Marcellus I LLC	21/41 Gastar Exploration USA Inc and Gastar Exploration Inc merger	36/9 Gastar Exploration Inc to TH Exploration II LLC
10*14235	D	5-18-1	JOHN C WILSON	GASTAR EXPLORATION USA INC	1/8+	786	386	NA	NA	NA	NA	29/157 Gastar Exploration USA Inc to Atinum Marcellus I LLC	21/41 Gastar Exploration USA Inc and Gastar Exploration Inc merger	36/9 Gastar Exploration Inc to TH Exploration II LLC
10*14236	D	5-18-1	RODNEY C LOWE	GASTAR EXPLORATION USA INC	1/8+	786	367	NA	NA	NA	NA	29/157 Gastar Exploration USA Inc to Atinum Marcellus I LLC	21/41 Gastar Exploration USA Inc and Gastar Exploration Inc merger	36/9 Gastar Exploration Inc to TH Exploration II LLC
10*14237	D	5-18-1	KELLY KERN	GASTAR EXPLORATION USA INC	1/8+	787	566	NA	NA	NA	NA	29/157 Gastar Exploration USA Inc to Atinum Marcellus I LLC	21/41 Gastar Exploration USA Inc and Gastar Exploration Inc merger	36/9 Gastar Exploration Inc to TH Exploration II LLC
10*14238	D	5-18-1	LYNN C LAMBERTSEN	GASTAR EXPLORATION USA INC	1/8+	789	283	NA	NA	NA	NA	29/157 Gastar Exploration USA Inc to Atinum Marcellus I LLC	21/41 Gastar Exploration USA Inc and Gastar Exploration Inc merger	36/9 Gastar Exploration Inc to TH Exploration II LLC
10*14239	D	5-18-1	JAMES S WILSON & ANN D WILSON	GASTAR EXPLORATION USA INC	1/8+	789	281	NA	NA	NA	NA	29/157 Gastar Exploration USA Inc to Atinum Marcellus I LLC	21/41 Gastar Exploration USA Inc and Gastar Exploration Inc merger	36/9 Gastar Exploration Inc to TH Exploration II LLC
10*14240	D	5-18-1	SHARON L YEATER	GASTAR EXPLORATION USA INC	1/8+	789	287	NA	NA	NA	NA	29/157 Gastar Exploration USA Inc to Atinum Marcellus I LLC	21/41 Gastar Exploration USA Inc and Gastar Exploration Inc merger	36/9 Gastar Exploration Inc to TH Exploration II LLC
10*14241	D	5-18-1	CAROL JUDY LANCH	GASTAR EXPLORATION USA INC	1/8+	789	305	NA	NA	NA	NA	29/157 Gastar Exploration USA Inc to Atinum Marcellus I LLC	21/41 Gastar Exploration USA Inc and Gastar Exploration Inc merger	36/9 Gastar Exploration Inc to TH Exploration II LLC
10*14242	D	5-18-1	PATTI J WILSON	GASTAR EXPLORATION USA INC	1/8+	789	581	NA	NA	NA	NA	29/157 Gastar Exploration USA Inc to Atinum Marcellus I LLC	21/41 Gastar Exploration USA Inc and Gastar Exploration Inc merger	36/9 Gastar Exploration Inc to TH Exploration II LLC
10*14243	D	5-18-1	JANET HILPERT	GASTAR EXPLORATION USA INC	1/8+	789	579	NA	NA	NA	NA	29/157 Gastar Exploration USA Inc to Atinum Marcellus I LLC	21/41 Gastar Exploration USA Inc and Gastar Exploration Inc merger	36/9 Gastar Exploration Inc to TH Exploration II LLC
10*14244	D	5-18-1	ANN M MARTINO SIMONE	GASTAR EXPLORATION USA INC	1/8+	790	580	NA	NA	NA	NA	29/157 Gastar Exploration USA Inc to Atinum Marcellus I LLC	21/41 Gastar Exploration USA Inc and Gastar Exploration Inc merger	36/9 Gastar Exploration Inc to TH Exploration II LLC
10*14245	D	5-18-1	ODETTE YEATER	GASTAR EXPLORATION USA INC	1/8+	790	503	NA	NA	NA	NA	29/157 Gastar Exploration USA Inc to Atinum Marcellus I LLC	21/41 Gastar Exploration USA Inc and Gastar Exploration Inc merger	36/9 Gastar Exploration Inc to TH Exploration II LLC
10*14246	D	5-18-1	SANDRA M WINSLOW	GASTAR EXPLORATION USA INC	1/8+	790	517	NA	NA	NA	NA	29/157 Gastar Exploration USA Inc to Atinum Marcellus I LLC	21/41 Gastar Exploration USA Inc and Gastar Exploration Inc merger	36/9 Gastar Exploration Inc to TH Exploration II LLC
10*14247	D	5-18-1	RICKEY ALLEN YEATER	GASTAR EXPLORATION USA INC	1/8+	790	513	NA	NA	NA	NA	29/157 Gastar Exploration USA Inc to Atinum Marcellus I LLC	21/41 Gastar Exploration USA Inc and Gastar Exploration Inc merger	36/9 Gastar Exploration Inc to TH Exploration II LLC

4 7 0 5 1 0 2 3 3 2

Operator's Well No. McMasters N-13HU

WW-6A1 Supplement

10*14248	D	5-18-1	TERRY W YEATER	GASTAR EXPLORATION USA INC	1/8+	790	515	NA	NA	NA	NA	NA	NA	NA	NA	NA	NA	29/157 Gastar Exploration USA Inc to Atinum Marcellus I LLC	21/41 Gastar Exploration USA Inc and Gastar Exploration Inc merger	36/9 Gastar Exploration Inc to TH Exploration II LLC
10*14249	D	5-18-1	CAROL VAN SCYOC	GASTAR EXPLORATION USA INC	1/8+	790	546	NA	NA	NA	NA	NA	NA	NA	NA	NA	NA	29/157 Gastar Exploration USA Inc to Atinum Marcellus I LLC	21/41 Gastar Exploration USA Inc and Gastar Exploration Inc merger	36/9 Gastar Exploration Inc to TH Exploration II LLC
10*14250	D	5-18-1	DONALD REX QUIGLEY	GASTAR EXPLORATION USA INC	1/8+	790	533	NA	NA	NA	NA	NA	NA	NA	NA	NA	NA	29/157 Gastar Exploration USA Inc to Atinum Marcellus I LLC	21/41 Gastar Exploration USA Inc and Gastar Exploration Inc merger	36/9 Gastar Exploration Inc to TH Exploration II LLC
10*14251	D	5-18-1	ELLEN IONA GORBY HEATH	GASTAR EXPLORATION USA INC	1/8+	792	108	NA	NA	NA	NA	NA	NA	NA	NA	NA	NA	29/157 Gastar Exploration USA Inc to Atinum Marcellus I LLC	21/41 Gastar Exploration USA Inc and Gastar Exploration Inc merger	36/9 Gastar Exploration Inc to TH Exploration II LLC
10*14252	D	5-18-1	THELMA VIRGINIA WHIPKEY YEATER	GASTAR EXPLORATION USA INC	1/8+	794	519	NA	NA	NA	NA	NA	NA	NA	NA	NA	NA	806/1 Gastar Exploration USA Inc to Atinum Marcellus I LLC	21/41 Gastar Exploration USA Inc and Gastar Exploration Inc merger	36/9 Gastar Exploration Inc to TH Exploration II LLC
10*14253	D	5-18-1	PAGE D HUNT	GASTAR EXPLORATION USA INC	1/8+	795	152	NA	NA	NA	NA	NA	NA	NA	NA	NA	NA	806/1 Gastar Exploration USA Inc to Atinum Marcellus I LLC	21/41 Gastar Exploration USA Inc and Gastar Exploration Inc merger	36/9 Gastar Exploration Inc to TH Exploration II LLC
10*14254	D	5-18-1	PATRICIA A GULUITZ	GASTAR EXPLORATION USA INC	1/8+	796	72	NA	NA	NA	NA	NA	NA	NA	NA	NA	NA	806/1 Gastar Exploration USA Inc to Atinum Marcellus I LLC	21/41 Gastar Exploration USA Inc and Gastar Exploration Inc merger	36/9 Gastar Exploration Inc to TH Exploration II LLC
10*14255	D	5-18-1	RUSSELL BARRETT	GASTAR EXPLORATION USA INC	1/8+	797	193	NA	NA	NA	NA	NA	NA	NA	NA	NA	NA	806/1 Gastar Exploration USA Inc to Atinum Marcellus I LLC	21/41 Gastar Exploration USA Inc and Gastar Exploration Inc merger	36/9 Gastar Exploration Inc to TH Exploration II LLC
10*14256	D	5-18-1	MICHAEL JOHNSON	GASTAR EXPLORATION USA INC	1/8+	799	55	NA	NA	NA	NA	NA	NA	NA	NA	NA	NA	806/1 Gastar Exploration USA Inc to Atinum Marcellus I LLC	21/41 Gastar Exploration USA Inc and Gastar Exploration Inc merger	36/9 Gastar Exploration Inc to TH Exploration II LLC
10*14257	D	5-18-1	KATHRYN L MILLER	GASTAR EXPLORATION USA INC	1/8+	799	534	NA	NA	NA	NA	NA	NA	NA	NA	NA	NA	806/1 Gastar Exploration USA Inc to Atinum Marcellus I LLC	21/41 Gastar Exploration USA Inc and Gastar Exploration Inc merger	36/9 Gastar Exploration Inc to TH Exploration II LLC
10*14258	D	5-18-1	MARGUERITE HARBISON	GASTAR EXPLORATION USA INC	1/8+	799	532	NA	NA	NA	NA	NA	NA	NA	NA	NA	NA	806/1 Gastar Exploration USA Inc to Atinum Marcellus I LLC	21/41 Gastar Exploration USA Inc and Gastar Exploration Inc merger	36/9 Gastar Exploration Inc to TH Exploration II LLC
10*14259	D	5-18-1	GEORGE MARTINO JR	GASTAR EXPLORATION USA INC	1/8+	803	146	NA	NA	NA	NA	NA	NA	NA	NA	NA	NA	21/41 Gastar Exploration USA Inc and Gastar Exploration Inc merger	31/184 Gastar Exploration Inc to Atinum Marcellus I LLC	36/9 Gastar Exploration Inc to TH Exploration II LLC
10*14260	D	5-18-1	JOHN K OTTO	GASTAR EXPLORATION USA INC	1/8+	803	160	NA	NA	NA	NA	NA	NA	NA	NA	NA	NA	21/41 Gastar Exploration USA Inc and Gastar Exploration Inc merger	31/184 Gastar Exploration Inc to Atinum Marcellus I LLC	36/9 Gastar Exploration Inc to TH Exploration II LLC
10*14261	D	5-18-1	JEAN MARIE SHEPARD	GASTAR EXPLORATION USA INC	1/8+	804	249	NA	NA	NA	NA	NA	NA	NA	NA	NA	NA	21/41 Gastar Exploration USA Inc and Gastar Exploration Inc merger	31/184 Gastar Exploration Inc to Atinum Marcellus I LLC	36/9 Gastar Exploration Inc to TH Exploration II LLC

RECEIVED
Office of Oil and Gas
JUN 29 2020
WV Department of Environmental Protection

RECEIVED
Office of Oil and Gas
JUN 29 2020
WV Department of Environmental Protection

10*14262	D	5-18-1	MICHAEL B SHEPARD	GASTAR EXPLORATION USA INC	1/8+	804	251	NA	NA	NA	NA	21/41 Gastar Exploration USA Inc and Gastar Exploration Inc merger	31/184 Gastar Exploration Inc to Atinum Marcellus I LLC	36/9 Gastar Exploration Inc to TH Exploration II LLC
10*14263	D	5-18-1	LAURIE ANN SHEPARD	GASTAR EXPLORATION USA INC	1/8+	804	243	NA	NA	NA	NA	21/41 Gastar Exploration USA Inc and Gastar Exploration Inc merger	31/184 Gastar Exploration Inc to Atinum Marcellus I LLC	36/9 Gastar Exploration Inc to TH Exploration II LLC
10*14264	D	5-18-1	WILLIAM LEWIS OTTO	GASTAR EXPLORATION USA INC	1/8+	809	533	NA	NA	NA	NA	21/41 Gastar Exploration USA Inc and Gastar Exploration Inc merger	31/184 Gastar Exploration Inc to Atinum Marcellus I LLC	36/9 Gastar Exploration Inc to TH Exploration II LLC
10*14265	D	5-18-1	EDWARD F & KAREN SIMS	GASTAR EXPLORATION USA INC	1/8+	816	12	NA	NA	NA	NA	21/41 Gastar Exploration USA Inc and Gastar Exploration Inc merger	31/184 Gastar Exploration Inc to Atinum Marcellus I LLC	36/9 Gastar Exploration Inc to TH Exploration II LLC
10*14266	D	5-18-1	GREGORY STEINHART	GASTAR EXPLORATION USA INC	1/8+	818	564	NA	NA	NA	NA	21/41 Gastar Exploration USA Inc and Gastar Exploration Inc merger	31/184 Gastar Exploration Inc to Atinum Marcellus I LLC	36/9 Gastar Exploration Inc to TH Exploration II LLC
10*14267	D	5-18-1	NANCY WILKOFF SHEBISH	GASTAR EXPLORATION INC	1/8+	833	523	NA	NA	NA	NA	NA	NA	36/9 Gastar Exploration Inc to TH Exploration II LLC
10*14268	D	5-18-1	JACQUELINE M CASILLAS-DUKE	GASTAR EXPLORATION INC	1/8+	839	530	NA	NA	NA	NA	NA	NA	36/9 Gastar Exploration Inc to TH Exploration II LLC
10*14269	D	5-18-1	SHARON D SMITH	GASTAR EXPLORATION INC	1/8+	840	160	NA	NA	NA	NA	NA	NA	36/9 Gastar Exploration Inc to TH Exploration II LLC
10*14270	D	5-18-1	ANINA M. BARRETT	GASTAR EXPLORATION USA INC	1/8+	734	457	NA	NA	NA	NA	NA	NA	36/9 Gastar Exploration Inc to TH Exploration II LLC
10*14271	D	5-18-1	RICHARD THOMAS BARRETT	GASTAR EXPLORATION USA INC	1/8+	745	582	NA	NA	NA	NA	NA	NA	36/9 Gastar Exploration Inc to TH Exploration II LLC
10*14272	D	5-18-1	ROBERT CLARK ASPLEY	GASTAR EXPLORATION INC	1/8+	844	85	NA	NA	NA	NA	NA	NA	36/9 Gastar Exploration Inc to TH Exploration II LLC
10*14273	D	5-18-1	MARY ANNE YEATER MACHAMER	GASTAR EXPLORATION INC	1/8+	852	258	NA	NA	NA	NA	NA	NA	36/9 Gastar Exploration Inc to TH Exploration II LLC
10*14274	D	5-18-1	LAURA L YEATER HILL	GASTAR EXPLORATION INC	1/8+	852	245	NA	NA	NA	NA	NA	35/119 Gastar Exploration Inc to Atinum Marcellus I LLC	36/9 Gastar Exploration Inc to TH Exploration II LLC
10*14275	D	5-18-1	CAROL RAE YEATER	GASTAR EXPLORATION INC	1/8+	852	247	NA	NA	NA	NA	NA	35/119 Gastar Exploration Inc to Atinum Marcellus I LLC	36/9 Gastar Exploration Inc to TH Exploration II LLC

4705102552

WW-6A1 Supplement

Operator's Well No. McMasters N-13HU

RECEIVED
Office of Oil and Gas
JUN 29 2020
Environmental Protection
Department

10*14276	D	5-18-1	REBECCA MCPEEK NORRIS	GASTAR EXPLORATION INC	1/8+	854	595	NA	NA	NA	NA	NA	35/119 Gastar Exploration Inc to Atinum Marcellus I LLC	36/9 Gastar Exploration Inc to TH Exploration II LLC
10*14277	D	5-18-1	KATHLEEN L YEATER	GASTAR EXPLORATION INC	1/8+	854	593	NA	NA	NA	NA	NA	35/119 Gastar Exploration Inc to Atinum Marcellus I LLC	36/9 Gastar Exploration Inc to TH Exploration II LLC
10*14278	D	5-18-1	DAVID GALE	GASTAR EXPLORATION INC	1/8+	854	591	NA	NA	NA	NA	NA	35/119 Gastar Exploration Inc to Atinum Marcellus I LLC	36/9 Gastar Exploration Inc to TH Exploration II LLC
10*14279	D	5-18-1	WILLIAM BERNARD YEATER	GASTAR EXPLORATION INC	1/8+	854	589	NA	NA	NA	NA	NA	35/119 Gastar Exploration Inc to Atinum Marcellus I LLC	36/9 Gastar Exploration Inc to TH Exploration II LLC
10*14280	D	5-18-1	PAUL EDWARD YEATER	GASTAR EXPLORATION INC	1/8+	854	587	NA	NA	NA	NA	NA	35/119 Gastar Exploration Inc to Atinum Marcellus I LLC	36/9 Gastar Exploration Inc to TH Exploration II LLC
10*14281	D	5-18-1	DAWN MCPEEK WREZINSKI	GASTAR EXPLORATION INC	1/8+	860	426	NA	NA	NA	NA	NA	35/119 Gastar Exploration Inc to Atinum Marcellus I LLC	36/9 Gastar Exploration Inc to TH Exploration II LLC
10*14282	D	5-18-1	CHERYL VAN PELT	GASTAR EXPLORATION INC	1/8+	860	428	NA	NA	NA	NA	NA	35/119 Gastar Exploration Inc to Atinum Marcellus I LLC	36/9 Gastar Exploration Inc to TH Exploration II LLC
10*14283	D	5-18-1	MARY JO BARRETT	GASTAR EXPLORATION INC	1/8+	862	438	NA	NA	NA	NA	NA	35/119 Gastar Exploration Inc to Atinum Marcellus I LLC	36/9 Gastar Exploration Inc to TH Exploration II LLC
10*14284	D	5-18-1	JULIE BRIGGS	GASTAR EXPLORATION INC	1/8+	862	435	NA	NA	NA	NA	NA	35/119 Gastar Exploration Inc to Atinum Marcellus I LLC	36/9 Gastar Exploration Inc to TH Exploration II LLC
10*14285	D	5-18-1	EARL BARRETT JR	GASTAR EXPLORATION INC	1/8+	862	432	NA	NA	NA	NA	NA	35/119 Gastar Exploration Inc to Atinum Marcellus I LLC	36/9 Gastar Exploration Inc to TH Exploration II LLC
10*14286	D	5-18-1	EMMA LEE NEWHOUSE	GASTAR EXPLORATION INC	1/8+	864	315	NA	NA	NA	NA	NA	35/119 Gastar Exploration Inc to Atinum Marcellus I LLC	36/9 Gastar Exploration Inc to TH Exploration II LLC
10*14287	D	5-18-1	LAWRENCE AUGUSTIN MCPEEK	GASTAR EXPLORATION INC	1/8+	864	317	NA	NA	NA	NA	NA	35/119 Gastar Exploration Inc to Atinum Marcellus I LLC	36/9 Gastar Exploration Inc to TH Exploration II LLC
10*14288	D	5-18-1	REBECCA LYNN LASH	GASTAR EXPLORATION INC	1/8+	864	319	NA	NA	NA	NA	NA	35/119 Gastar Exploration Inc to Atinum Marcellus I LLC	36/9 Gastar Exploration Inc to TH Exploration II LLC
10*14289	D	5-18-1	MARYANN RACHEL VANCE	GASTAR EXPLORATION INC	1/8+	864	321	NA	NA	NA	NA	NA	35/119 Gastar Exploration Inc to Atinum Marcellus I LLC	36/9 Gastar Exploration Inc to TH Exploration II LLC

RECEIVED
Office of Oil and Gas
JUN 9 2020
M/V Department of Environmental Protection

10*14290	D	5-18-1	MELISSA ELAINE SCHROTH	GASTAR EXPLORATION INC	1/8+	872	213	NA	NA	NA	NA	35/119 Gastar Exploration Inc to Atinum Marcellus I LLC	36/9 Gastar Exploration Inc to TH Exploration II LLC
10*14291	D	5-18-1	MARK DAVID HUNT	GASTAR EXPLORATION INC	1/8+	872	215	NA	NA	NA	NA	35/119 Gastar Exploration Inc to Atinum Marcellus I LLC	36/9 Gastar Exploration Inc to TH Exploration II LLC
10*14292	D	5-18-1	JOHN BARRETT	GASTAR EXPLORATION INC	1/8+	875	603	NA	NA	NA	NA	36/9 Gastar Exploration Inc to TH Exploration II LLC	36/9 Gastar Exploration Inc to TH Exploration II LLC
10*14293	D	5-18-1	LEONARD O HABERBOSCH	GASTAR EXPLORATION INC	1/8+	878	647	NA	NA	NA	NA	36/9 Gastar Exploration Inc to TH Exploration II LLC	36/9 Gastar Exploration Inc to TH Exploration II LLC
10*14294	D	5-18-1	MARY ELLEN EVANS JILL A STANLEY AND WILLIAM D STANLEY USE	GASTAR EXPLORATION INC	1/8+	885	585	NA	NA	NA	NA	36/9 Gastar Exploration Inc to TH Exploration II LLC	36/9 Gastar Exploration Inc to TH Exploration II LLC
10*15697	D	5-18-1	WILLIAM D STANLEY USE 113571	TH EXPLORATION, LLC	1/8+	908	587	NA	NA	NA	NA	36/9 Gastar Exploration Inc to TH Exploration II LLC	36/9 Gastar Exploration Inc to TH Exploration II LLC
10*16059	D	5-18-1	CAROL SUE BLACKWELL AND TERRY LEE BLACKWELL	TH EXPLORATION, LLC	1/8+	908	591	NA	NA	NA	NA	36/9 Gastar Exploration Inc to TH Exploration II LLC	36/9 Gastar Exploration Inc to TH Exploration II LLC
10*16060	D	5-18-1	JOSEPH LEROY KITTLE AND BARBARA G KITTLE GAIL YEATER AND JUDITH A YEATER	TH EXPLORATION, LLC	1/8+	908	593	NA	NA	NA	NA	36/9 Gastar Exploration Inc to TH Exploration II LLC	36/9 Gastar Exploration Inc to TH Exploration II LLC
10*16061	D	5-18-1	JUDITH A YEATER	TH EXPLORATION, LLC	1/8+	908	595	NA	NA	NA	NA	36/9 Gastar Exploration Inc to TH Exploration II LLC	36/9 Gastar Exploration Inc to TH Exploration II LLC
10*16062	D	5-18-1	TERRY WAYNE KITTLE AND DEBORAH S KITTLE	TH EXPLORATION, LLC	1/8+	908	597	NA	NA	NA	NA	36/9 Gastar Exploration Inc to TH Exploration II LLC	36/9 Gastar Exploration Inc to TH Exploration II LLC
10*16063	D	5-18-1	EDWARD D YEATER	TH EXPLORATION, LLC	1/8+	908	599	NA	NA	NA	NA	36/9 Gastar Exploration Inc to TH Exploration II LLC	36/9 Gastar Exploration Inc to TH Exploration II LLC
10*16064	D	5-18-1	GENE O JOHNSON AND KATHIE L JOHNSON CHARLES ARTHUR ANDERSON AND CORRINE ANDERSON	TH EXPLORATION, LLC	1/8+	908	601	NA	NA	NA	NA	36/9 Gastar Exploration Inc to TH Exploration II LLC	36/9 Gastar Exploration Inc to TH Exploration II LLC
10*16065	D	5-18-1	HOWARD DWIGHT JOHNSON	TH EXPLORATION, LLC	1/8+	908	639	NA	NA	NA	NA	36/9 Gastar Exploration Inc to TH Exploration II LLC	36/9 Gastar Exploration Inc to TH Exploration II LLC
10*16067	D	5-18-1	JOHNSON	TH EXPLORATION, LLC	1/8+	908	641	NA	NA	NA	NA	36/9 Gastar Exploration Inc to TH Exploration II LLC	36/9 Gastar Exploration Inc to TH Exploration II LLC
10*16162	D	5-18-1	MACKIE R ROBERTS AND CHERYLA ROBERTS	TH EXPLORATION, LLC	1/8+	908	643	NA	NA	NA	NA	36/9 Gastar Exploration Inc to TH Exploration II LLC	36/9 Gastar Exploration Inc to TH Exploration II LLC
10*16163	D	5-18-1	CHRISTINA CAIN JENNIFER YEATER BRECKENRIDGE	TH EXPLORATION, LLC	1/8+	908	645	NA	NA	NA	NA	36/9 Gastar Exploration Inc to TH Exploration II LLC	36/9 Gastar Exploration Inc to TH Exploration II LLC
10*16164	D	5-18-1	MARILYN S EDWARDS AND JAMES M EDWARDS	TH EXPLORATION, LLC	1/8+	908	647	NA	NA	NA	NA	36/9 Gastar Exploration Inc to TH Exploration II LLC	36/9 Gastar Exploration Inc to TH Exploration II LLC
10*16196	D	5-18-1	REBECCA ANN HALEY AND RUSSELL L HALEY	TH EXPLORATION, LLC	1/8+	908	649	NA	NA	NA	NA	36/9 Gastar Exploration Inc to TH Exploration II LLC	36/9 Gastar Exploration Inc to TH Exploration II LLC
10*16197	D	5-18-1	TERRIE L LAUSIN	TH EXPLORATION, LLC	1/8+	909	1	NA	NA	NA	NA	36/9 Gastar Exploration Inc to TH Exploration II LLC	36/9 Gastar Exploration Inc to TH Exploration II LLC
10*16198	D	5-18-1	DAVID ELLIS LOWE AND SHARON K LOWE	TH EXPLORATION, LLC	1/8+	909	3	NA	NA	NA	NA	36/9 Gastar Exploration Inc to TH Exploration II LLC	36/9 Gastar Exploration Inc to TH Exploration II LLC
10*16248	D	5-18-1	SANDRA CAROL KOONITZ	TH EXPLORATION, LLC	1/8+	909	5	NA	NA	NA	NA	36/9 Gastar Exploration Inc to TH Exploration II LLC	36/9 Gastar Exploration Inc to TH Exploration II LLC
10*16249	D	5-18-1	SANDRA CAROL KOONITZ	TH EXPLORATION, LLC	1/8+	909	7	NA	NA	NA	NA	36/9 Gastar Exploration Inc to TH Exploration II LLC	36/9 Gastar Exploration Inc to TH Exploration II LLC

RECEIVED
Office of Oil and Gas
JUN 29 2020
MONTGOMERY COUNTY, MD

10*19033	E	5-18-4	MARTHA J TAMBLYN JOHN MATTHEW ARNOLD AILEEN GAY ARNOLD	CHEVRON USA INC	1/8+	811	637	NA	NA	NA	NA	NA	NA	NA	40/127 Chevron USA Inc to TH Exploration LLC
10*19042	E	5-18-4	ARNOLD AILEEN GAY ARNOLD	CHEVRON USA INC	1/8+	814	346	NA	NA	NA	NA	NA	NA	NA	40/127 Chevron USA Inc to TH Exploration LLC
10*19044	E	5-18-4	CYNTHIA GAYLOR	CHEVRON USA INC	1/8+	814	367	NA	NA	NA	NA	NA	NA	NA	40/127 Chevron USA Inc to TH Exploration LLC
10*19051	E	5-18-4	JEFFREY L ARNOLD & DEBORAH A BERTELLI	CHEVRON USA INC	1/8+	813	600	NA	NA	NA	NA	NA	NA	NA	40/127 Chevron USA Inc to TH Exploration LLC
10*19053	E	5-18-4	JAMES LLOYD ARNOLD DARCY L ARNOLD	CHEVRON USA INC	1/8+	815	140	NA	NA	NA	NA	NA	NA	NA	40/127 Chevron USA Inc to TH Exploration LLC
10*19058	E	5-18-4	REBECCA E KINKOPF STEVEN LLOYD ARNOLD AND DONNA RAE ARNOLD	CHEVRON USA INC	1/8+	818	1	NA	NA	NA	NA	NA	NA	NA	40/127 Chevron USA Inc to TH Exploration LLC
10*19065	E	5-18-4	SCOTT LANE ARNOLD LAURA J ARNOLD	CHEVRON USA INC	1/8+	817	467	NA	NA	NA	NA	NA	NA	NA	40/127 Chevron USA Inc to TH Exploration LLC
10*19078	E	5-18-4	GARY GLENN CRAEMER	CHEVRON USA INC	1/8+	829	437	NA	NA	NA	NA	NA	NA	NA	40/127 Chevron USA Inc to TH Exploration LLC
10*19100	E	5-18-4	A. J. CHASE AND BETSY R. CHASE, HUSBAND AND WIFE	AB RESOURCES LLC	1/8+	692	447	NA	NA	NA	NA	NA	NA	NA	40/127 Chevron USA Inc to TH Exploration LLC
10*19106	E	5-18-4	DONNA SMITH CHASE	AB RESOURCES LLC	1/8+	692	451	NA	NA	NA	NA	NA	NA	NA	40/127 Chevron USA Inc to TH Exploration LLC
10*19111	E	5-18-4	MARJORIE L. CHASE BARBARA ELLIS AND JEFFREY ELLIS	TH EXPLORATION, LLC	1/8+	1017	449	NA	NA	NA	NA	NA	NA	NA	40/127 Chevron USA Inc to TH Exploration LLC
10*24308	E	5-18-4	KATE CRAEMER ALDEN AND NOEL ALDEN	TH EXPLORATION, LLC	1/8+	1019	485	NA	NA	NA	NA	NA	NA	NA	40/127 Chevron USA Inc to TH Exploration LLC
10*24311	E	5-18-4	JILL CRAEMER	TH EXPLORATION, LLC	1/8+	1017	448	NA	NA	NA	NA	NA	NA	NA	40/127 Chevron USA Inc to TH Exploration LLC

RECEIVED
Office of Oil and Gas
JUN 29 2020
MW Department of Environmental Protection

10*14123	J	5-14-15	TEESHA L HOLMES	GASTAR EXPLORATION INC	1/8+	836	96	NA	NA	NA	NA	NA	32/428 Gastar Exploration USA Inc to Atinum Marcellus I LLC	21/41 Gastar Exploration USA Inc and Gastar Exploration Inc merger	36/9 Gastar Exploration Inc to TH Exploration II LLC
10*14124	J	5-14-15	BETSY G STOLTZFUS	GASTAR EXPLORATION INC	1/8+	836	94	NA	NA	NA	NA	NA	32/428 Gastar Exploration USA Inc to Atinum Marcellus I LLC	21/41 Gastar Exploration USA Inc and Gastar Exploration Inc merger	36/9 Gastar Exploration Inc to TH Exploration II LLC
10*14116	K	5-15-15	DONALD SHIELDS	GASTAR EXPLORATION USA INC	1/8+	669	367	NA	NA	NA	NA	NA	23/353 Gastar Exploration USA Inc to Atinum Marcellus I LLC	21/41 Gastar Exploration USA Inc and Gastar Exploration Inc merger	36/9 Gastar Exploration Inc to TH Exploration II LLC
10*14117	K	5-15-15	ROBERT L SHIELDS AND REBECCA A SHIELDS	GASTAR EXPLORATION USA INC	1/8+	669	360	NA	NA	NA	NA	NA	23/353 Gastar Exploration USA Inc to Atinum Marcellus I LLC	21/41 Gastar Exploration USA Inc and Gastar Exploration Inc merger	36/9 Gastar Exploration Inc to TH Exploration II LLC
10*14116	L	5-14-14	DONALD SHIELDS	GASTAR EXPLORATION USA INC	1/8+	669	367	NA	NA	NA	NA	NA	23/353 Gastar Exploration USA Inc to Atinum Marcellus I LLC	21/41 Gastar Exploration USA Inc and Gastar Exploration Inc merger	36/9 Gastar Exploration Inc to TH Exploration II LLC
10*14117	L	5-14-14	ROBERT L SHIELDS AND REBECCA A SHIELDS	GASTAR EXPLORATION USA INC	1/8+	669	360	NA	NA	NA	NA	NA	23/353 Gastar Exploration USA Inc to Atinum Marcellus I LLC	21/41 Gastar Exploration USA Inc and Gastar Exploration Inc merger	36/9 Gastar Exploration Inc to TH Exploration II LLC
10*14928	M	5-14-12	JOSEPH D. PARRIOTT & NELLIE B. PARRIOTT	TRIENERGY, INC.	1/8+	660	517	19/623 TriEnergy Inc to AB Resources LLC	666/40 AB Resources LLC to Chief Exploration & Development LLC	25/71 Chief Exploration & Development, Radler 2000 Limited Partnership and Enerplus Resources	24/319 AB Resources LLC to Chief Exploration & Development and Radler 2000 Limited Partnership	2000 Limited Partnership	756/397 AB Resources LLC to Chevron USA Inc	37/355 Chevron USA Inc to Gastar Exploration Inc and Atinum Marcellus I LLC	36/9 Gastar Exploration Inc to TH Exploration II LLC
10*14067	N	5-14-13	REVA FRANZE	GASTAR EXPLORATION USA INC	1/8+	666	51	NA	NA	NA	NA	NA	23/353 Gastar Exploration USA Inc to Atinum Marcellus I LLC	21/41 Gastar Exploration USA Inc and Gastar Exploration Inc merger	36/9 Gastar Exploration Inc to TH Exploration II LLC
10*14420	O	5-14-10	ELLIS V & WANDA P RINE	GASTAR EXPLORATION USA INC	1/8+	725	141	NA	NA	NA	NA	NA	735/263 Gastar Exploration USA Inc to Atinum Marcellus I LLC	21/41 Gastar Exploration USA Inc and Gastar Exploration Inc merger	36/9 Gastar Exploration Inc to TH Exploration II LLC
10*21769	P	5-12-14	BETTY HAMILTON	TH EXPLORATION, LLC	1/8+	957	419	NA	NA	NA	NA	NA	NA	NA	NA
10*21770	P	5-12-14	SUSAN WINLAND AND PAUL MICHAEL	TH EXPLORATION, LLC	1/8+	957	421	NA	NA	NA	NA	NA	NA	NA	NA
10*21776	P	5-12-14	LINDA HAMILTON	TH EXPLORATION, LLC	1/8+	957	417	NA	NA	NA	NA	NA	NA	NA	NA
10*14030	Q	5-18-23	LOIS V YOHO	GASTAR EXPLORATION USA INC	1/8+	665	551	NA	NA	NA	NA	NA	23/353 Gastar Exploration USA Inc to Atinum Marcellus I LLC	21/41 Gastar Exploration USA Inc and Gastar Exploration Inc merger	36/9 Gastar Exploration Inc to TH Exploration II LLC
10*14031	Q	5-18-23	CHARLES H BASSETT JR & WIFE RUBY D BASSETT	GASTAR EXPLORATION USA INC	1/8+	665	491	NA	NA	NA	NA	NA	23/353 Gastar Exploration USA Inc to Atinum Marcellus I LLC	21/41 Gastar Exploration USA Inc and Gastar Exploration Inc merger	36/9 Gastar Exploration Inc to TH Exploration II LLC
10*14032	Q	5-18-23	WILBER E AND BARBARA KAY EWING	GASTAR EXPLORATION USA INC	1/8+	665	481	NA	NA	NA	NA	NA	23/353 Gastar Exploration USA Inc to Atinum Marcellus I LLC	21/41 Gastar Exploration USA Inc and Gastar Exploration Inc merger	36/9 Gastar Exploration Inc to TH Exploration II LLC
10*14295	R	5-18-24	MARK E. YOHO AND MARY YOHO, HUSBAND AND WIFE	TRIENERGY, INC.	1/8+	655	546	19/623 TriEnergy Inc to AB Resources LLC	666/40 AB Resources LLC to Chief Exploration & Development LLC	24/39 AB Resources LLC, 21/520 Chief Exploration & Development LLC and Radler 2000 limited Partnership to Enerplus	2000 Limited Partnership	Partnership to Enerplus	21/41 Gastar Exploration USA Inc and Gastar Exploration Inc merger	21/41 Gastar Exploration USA Inc and Gastar Exploration Inc merger	36/9 Gastar Exploration Inc to TH Exploration II LLC

4705102332

Operator's Well No. McMasters N-13HU

WW-6A1 Supplement

RECEIVED
Office of Oil and Gas
JUN 29 2020
WV Department of Environmental Protection

10*17149	U	5-18-20	WANDA M. BLAKE	CHESAPEAKE APPALACHIA	1/8+	685	482	NA	NA	23/127 Chesapeake Appalachia LLC to Statoil Onshore Properties Inc	33/110 Chesapeake Appalachia LLC to SWN Production Company LLC	33/424 Statoil USA Onshore Properties Inc to SWN Exchange Titleholder LLC	19/624 SWN Exchange Titleholder LLC to SWN Production Company LLC	41/256 SWN Production Company LLC to TH Exploration LLC
10*17150	U	5-18-20	IDA L. CAMPBELL	CHESAPEAKE APPALACHIA	1/8+	685	488	NA	NA	23/127 Chesapeake Appalachia LLC to Statoil Onshore Properties Inc	33/110 Chesapeake Appalachia LLC to SWN Production Company LLC	33/424 Statoil USA Onshore Properties Inc to SWN Exchange Titleholder LLC	19/624 SWN Exchange Titleholder LLC to SWN Production Company LLC	41/256 SWN Production Company LLC to TH Exploration LLC
10*21147	U	5-18-20	JAMES A CHANNING & ALICE E CHANNING	TH EXPLORATION, LLC	1/8+	951	634	NA	NA	NA	NA	NA	NA	NA
10*21148	U	5-18-20	WAYNE E CHANNING AND MYRNA J CHANNING	TH EXPLORATION, LLC	1/8+	953	84	NA	NA	NA	NA	NA	NA	NA
10*21149	U	5-18-20	DARALD L CHANNING & PATRICIA A CHANNING	TH EXPLORATION, LLC	1/8+	952	186	NA	NA	NA	NA	NA	NA	NA
10*21435	U	5-18-20	KILEY J RADESKI AND TODD A CARR	TH EXPLORATION, LLC	1/8+	957	25	NA	NA	NA	NA	NA	NA	NA
10*17145	V	5-18-21.3	JAMES J. CAMPBELL AND BETTY J CAMPBELL	CHESAPEAKE APPALACHIA	1/8+	685	458	NA	NA	23/127 Chesapeake Appalachia LLC to Statoil Onshore Properties Inc	33/110 Chesapeake Appalachia LLC to SWN Production Company LLC	33/424 Statoil USA Onshore Properties Inc to SWN Exchange Titleholder LLC	19/624 SWN Exchange Titleholder LLC to SWN Production Company LLC	41/256 SWN Production Company LLC to TH Exploration LLC
10*17146	V	5-18-21.3	CAROLYN CAMPBELL BRITTON AND ROBERT C. BRITTON	CHESAPEAKE APPALACHIA	1/8+	685	464	NA	NA	23/127 Chesapeake Appalachia LLC to Statoil Onshore Properties Inc	33/110 Chesapeake Appalachia LLC to SWN Production Company LLC	33/424 Statoil USA Onshore Properties Inc to SWN Exchange Titleholder LLC	19/624 SWN Exchange Titleholder LLC to SWN Production Company LLC	41/256 SWN Production Company LLC to TH Exploration LLC
10*17147	V	5-18-21.3	JOANN J PARSONS AND GARY D PARSONS	CHESAPEAKE APPALACHIA	1/8+	685	470	NA	NA	23/127 Chesapeake Appalachia LLC to Statoil Onshore Properties Inc	33/110 Chesapeake Appalachia LLC to SWN Production Company LLC	33/424 Statoil USA Onshore Properties Inc to SWN Exchange Titleholder LLC	19/624 SWN Exchange Titleholder LLC to SWN Production Company LLC	41/256 SWN Production Company LLC to TH Exploration LLC
10*17148	V	5-18-21.3	DONALD E. CAMPBELL JUNE L. CAMPBELL	CHESAPEAKE APPALACHIA	1/8+	685	476	NA	NA	23/127 Chesapeake Appalachia LLC to Statoil Onshore Properties Inc	33/110 Chesapeake Appalachia LLC to SWN Production Company LLC	33/424 Statoil USA Onshore Properties Inc to SWN Exchange Titleholder LLC	19/624 SWN Exchange Titleholder LLC to SWN Production Company LLC	41/256 SWN Production Company LLC to TH Exploration LLC
10*17149	V	5-18-21.3	WANDA M. BLAKE	CHESAPEAKE APPALACHIA	1/8+	685	482	NA	NA	23/127 Chesapeake Appalachia LLC to Statoil Onshore Properties Inc	33/110 Chesapeake Appalachia LLC to SWN Production Company LLC	33/424 Statoil USA Onshore Properties Inc to SWN Exchange Titleholder LLC	19/624 SWN Exchange Titleholder LLC to SWN Production Company LLC	41/256 SWN Production Company LLC to TH Exploration LLC
10*17150	V	5-18-21.3	IDA L. CAMPBELL	CHESAPEAKE APPALACHIA	1/8+	685	488	NA	NA	23/127 Chesapeake Appalachia LLC to Statoil Onshore Properties Inc	33/110 Chesapeake Appalachia LLC to SWN Production Company LLC	33/424 Statoil USA Onshore Properties Inc to SWN Exchange Titleholder LLC	19/624 SWN Exchange Titleholder LLC to SWN Production Company LLC	41/256 SWN Production Company LLC to TH Exploration LLC
10*28558	V	5-18-21.3	STONE HILL MINERALS HOLDINGS LLC	TH EXPLORATION, LLC	1/8+	1073	56	NA	NA	NA	NA	NA	NA	NA
10*17145	W	5-18-21	JAMES J. CAMPBELL AND BETTY J CAMPBELL	CHESAPEAKE APPALACHIA	1/8+	685	458	NA	NA	23/127 Chesapeake Appalachia LLC to Statoil Onshore Properties Inc	33/110 Chesapeake Appalachia LLC to SWN Production Company LLC	33/424 Statoil USA Onshore Properties Inc to SWN Exchange Titleholder LLC	19/624 SWN Exchange Titleholder LLC to SWN Production Company LLC	41/256 SWN Production Company LLC to TH Exploration LLC

10*17146	W	5-18-21	CAROLYN CAMPBELL BRITTON AND ROBERT C. BRITTON	CHESAPEAKE APPALACHIA	1/8+	685	464	NA	NA	23/127 Chesapeake Appalachia LLC to Statoil Onshore Properties Inc	33/110 Chesapeake Appalachia LLC to SWN Production Company LLC	33/424 Statoil USA Onshore Properties Inc to SWN Exchange Titleholder LLC	19/624 SWN Exchange Titleholder LLC to SWN Production Company LLC	41/256 SWN Production Company LLC to TH Exploration LLC
10*17147	W	5-18-21	JOANN J PARSONS AND GARY D PARSONS	CHESAPEAKE APPALACHIA	1/8+	685	470	NA	NA	23/127 Chesapeake Appalachia LLC to Statoil Onshore Properties Inc	33/110 Chesapeake Appalachia LLC to SWN Production Company LLC	33/424 Statoil USA Onshore Properties Inc to SWN Exchange Titleholder LLC	19/624 SWN Exchange Titleholder LLC to SWN Production Company LLC	41/256 SWN Production Company LLC to TH Exploration LLC
10*17148	W	5-18-21	DONALD E. CAMPBELL JUNE L. CAMPBELL	CHESAPEAKE APPALACHIA	1/8+	685	476	NA	NA	23/127 Chesapeake Appalachia LLC to Statoil Onshore Properties Inc	33/110 Chesapeake Appalachia LLC to SWN Production Company LLC	33/424 Statoil USA Onshore Properties Inc to SWN Exchange Titleholder LLC	19/624 SWN Exchange Titleholder LLC to SWN Production Company LLC	41/256 SWN Production Company LLC to TH Exploration LLC
10*17149	W	5-18-21	WANDA M. BLAKE	CHESAPEAKE APPALACHIA	1/8+	685	482	NA	NA	23/127 Chesapeake Appalachia LLC to Statoil Onshore Properties Inc	33/110 Chesapeake Appalachia LLC to SWN Production Company LLC	33/424 Statoil USA Onshore Properties Inc to SWN Exchange Titleholder LLC	19/624 SWN Exchange Titleholder LLC to SWN Production Company LLC	41/256 SWN Production Company LLC to TH Exploration LLC
10*17150	W	5-18-21	IDA L. CAMPBELL BARBARA KITTLE	CHESAPEAKE APPALACHIA	1/8+	685	488	NA	NA	23/127 Chesapeake Appalachia LLC to Statoil Onshore Properties Inc	33/110 Chesapeake Appalachia LLC to SWN Production Company LLC	33/424 Statoil USA Onshore Properties Inc to SWN Exchange Titleholder LLC	19/624 SWN Exchange Titleholder LLC to SWN Production Company LLC	41/256 SWN Production Company LLC to TH Exploration LLC
10*22169	W	5-18-21	BETTY J CAMPBELL	CHESAPEAKE APPALACHIA TH EXPLORATION, LLC	1/8+	954	641	NA	NA	NA	NA	NA	NA	NA
10*17145	X	5-18-21.2	JAMES J. CAMPBELL AND BETTY J CAMPBELL	CHESAPEAKE APPALACHIA	1/8+	685	458	NA	NA	23/127 Chesapeake Appalachia LLC to Statoil Onshore Properties Inc	33/110 Chesapeake Appalachia LLC to SWN Production Company LLC	33/424 Statoil USA Onshore Properties Inc to SWN Exchange Titleholder LLC	19/624 SWN Exchange Titleholder LLC to SWN Production Company LLC	41/256 SWN Production Company LLC to TH Exploration LLC
10*17146	X	5-18-21.2	CAROLYN CAMPBELL BRITTON AND ROBERT C. BRITTON	CHESAPEAKE APPALACHIA	1/8+	685	464	NA	NA	23/127 Chesapeake Appalachia LLC to Statoil Onshore Properties Inc	33/110 Chesapeake Appalachia LLC to SWN Production Company LLC	33/424 Statoil USA Onshore Properties Inc to SWN Exchange Titleholder LLC	19/624 SWN Exchange Titleholder LLC to SWN Production Company LLC	41/256 SWN Production Company LLC to TH Exploration LLC
10*17147	X	5-18-21.2	JOANN J PARSONS AND GARY D PARSONS	CHESAPEAKE APPALACHIA	1/8+	685	470	NA	NA	23/127 Chesapeake Appalachia LLC to Statoil Onshore Properties Inc	33/110 Chesapeake Appalachia LLC to SWN Production Company LLC	33/424 Statoil USA Onshore Properties Inc to SWN Exchange Titleholder LLC	19/624 SWN Exchange Titleholder LLC to SWN Production Company LLC	41/256 SWN Production Company LLC to TH Exploration LLC
10*17148	X	5-18-21.2	DONALD E. CAMPBELL JUNE L. CAMPBELL	CHESAPEAKE APPALACHIA	1/8+	685	476	NA	NA	23/127 Chesapeake Appalachia LLC to Statoil Onshore Properties Inc	33/110 Chesapeake Appalachia LLC to SWN Production Company LLC	33/424 Statoil USA Onshore Properties Inc to SWN Exchange Titleholder LLC	19/624 SWN Exchange Titleholder LLC to SWN Production Company LLC	41/256 SWN Production Company LLC to TH Exploration LLC
10*17149	X	5-18-21.2	WANDA M. BLAKE	CHESAPEAKE APPALACHIA	1/8+	685	482	NA	NA	23/127 Chesapeake Appalachia LLC to Statoil Onshore Properties Inc	33/110 Chesapeake Appalachia LLC to SWN Production Company LLC	33/424 Statoil USA Onshore Properties Inc to SWN Exchange Titleholder LLC	19/624 SWN Exchange Titleholder LLC to SWN Production Company LLC	41/256 SWN Production Company LLC to TH Exploration LLC
10*17150	X	5-18-21.2	IDA L. CAMPBELL BARBARA KITTLE	CHESAPEAKE APPALACHIA TH EXPLORATION, LLC	1/8+	685	488	NA	NA	23/127 Chesapeake Appalachia LLC to Statoil Onshore Properties Inc	33/110 Chesapeake Appalachia LLC to SWN Production Company LLC	33/424 Statoil USA Onshore Properties Inc to SWN Exchange Titleholder LLC	19/624 SWN Exchange Titleholder LLC to SWN Production Company LLC	41/256 SWN Production Company LLC to TH Exploration LLC
10*22169	X	5-18-21.2	BARBARA KITTLE	CHESAPEAKE APPALACHIA TH EXPLORATION, LLC	1/8+	954	641	NA	NA	NA	NA	NA	NA	NA

RECEIVED
Office of Oil and Gas
JUN 29 2020
MW Department of
Environmental Protection

OFFICE OF OIL AND GAS
 JUN 29 2020
 WV Department of Environmental Protection

10*17145	Y	5-23-3	JAMES J. CAMPBELL AND BETTY J CAMPBELL	CHESAPEAKE APPALACHIA	1/8+	685	458	NA	NA	23/127 Chesapeake Appalachia LLC to Statoil Onshore Properties Inc	33/110 Chesapeake Appalachia LLC to SWN Production Company LLC	33/424 Statoil USA Onshore Properties Inc to SWN Exchange Titleholder LLC	19/624 SWN Exchange Titleholder LLC to SWN Production Company LLC	41/256 SWN Production Company LLC to TH Exploration LLC
10*17146	Y	5-23-3	CAROLYN CAMPBELL BRITTON AND ROBERT C. BRITTON	CHESAPEAKE APPALACHIA	1/8+	685	464	NA	NA	23/127 Chesapeake Appalachia LLC to Statoil Onshore Properties Inc	33/110 Chesapeake Appalachia LLC to SWN Production Company LLC	33/424 Statoil USA Onshore Properties Inc to SWN Exchange Titleholder LLC	19/624 SWN Exchange Titleholder LLC to SWN Production Company LLC	41/256 SWN Production Company LLC to TH Exploration LLC
10*17147	Y	5-23-3	JOANN J PARSONS AND GARY D PARSONS	CHESAPEAKE APPALACHIA	1/8+	685	470	NA	NA	23/127 Chesapeake Appalachia LLC to Statoil Onshore Properties Inc	33/110 Chesapeake Appalachia LLC to SWN Production Company LLC	33/424 Statoil USA Onshore Properties Inc to SWN Exchange Titleholder LLC	19/624 SWN Exchange Titleholder LLC to SWN Production Company LLC	41/256 SWN Production Company LLC to TH Exploration LLC
10*17148	Y	5-23-3	DONALD E. CAMPBELL JUNE L. CAMPBELL	CHESAPEAKE APPALACHIA	1/8+	685	476	NA	NA	23/127 Chesapeake Appalachia LLC to Statoil Onshore Properties Inc	33/110 Chesapeake Appalachia LLC to SWN Production Company LLC	33/424 Statoil USA Onshore Properties Inc to SWN Exchange Titleholder LLC	19/624 SWN Exchange Titleholder LLC to SWN Production Company LLC	41/256 SWN Production Company LLC to TH Exploration LLC
10*17149	Y	5-23-3	WANDA M. BLAKE	CHESAPEAKE APPALACHIA	1/8+	685	482	NA	NA	23/127 Chesapeake Appalachia LLC to Statoil Onshore Properties Inc	33/110 Chesapeake Appalachia LLC to SWN Production Company LLC	33/424 Statoil USA Onshore Properties Inc to SWN Exchange Titleholder LLC	19/624 SWN Exchange Titleholder LLC to SWN Production Company LLC	41/256 SWN Production Company LLC to TH Exploration LLC
10*17150	Y	5-23-3	IDA L. CAMPBELL ABE J HOCHSTETLER AND ANNA E HOCHSTETLER	CHESAPEAKE APPALACHIA	1/8+	685	488	NA	NA	23/127 Chesapeake Appalachia LLC to Statoil Onshore Properties Inc	33/110 Chesapeake Appalachia LLC to SWN Production Company LLC	33/424 Statoil USA Onshore Properties Inc to SWN Exchange Titleholder LLC	19/624 SWN Exchange Titleholder LLC to SWN Production Company LLC	41/256 SWN Production Company LLC to TH Exploration LLC
10*21415	Y	5-23-3	HOCHSTETLER	TH EXPLORATION, LLC	1/8+	957	7	NA	NA	NA	NA	NA	NA	NA
10*14847	Z	5-23-5	LETHA RUCKMAN	GASTAR EXPLORATION USA INC	1/8+	806	270	NA	NA	21/41 Gastar Exploration USA Inc and Gastar Exploration Inc merger	21/41 Gastar Exploration USA Inc and Gastar Exploration Inc merger	21/41 Gastar Exploration USA Inc and Gastar Exploration Inc merger	31/184 Gastar Exploration Inc to Atinum Marcellus I LLC	36/9 Gastar Exploration Inc to TH Exploration II LLC
10*14849	Z	5-23-5	DAVID GUSTELY	GASTAR EXPLORATION USA INC	1/8+	806	265	NA	NA	21/41 Gastar Exploration USA Inc and Gastar Exploration Inc merger	21/41 Gastar Exploration USA Inc and Gastar Exploration Inc merger	21/41 Gastar Exploration USA Inc and Gastar Exploration Inc merger	31/184 Gastar Exploration Inc to Atinum Marcellus I LLC	36/9 Gastar Exploration Inc to TH Exploration II LLC
10*14853	Z	5-23-5	DURWOOD WRIGHT BY CATHERINE HUMMEL AIF	GASTAR EXPLORATION USA INC	1/8+	809	507	NA	NA	21/41 Gastar Exploration USA Inc and Gastar Exploration Inc merger	21/41 Gastar Exploration USA Inc and Gastar Exploration Inc merger	21/41 Gastar Exploration USA Inc and Gastar Exploration Inc merger	31/184 Gastar Exploration Inc to Atinum Marcellus I LLC	36/9 Gastar Exploration Inc to TH Exploration II LLC
10*14861	Z	5-23-5	NANCY WHITLATCH	GASTAR EXPLORATION USA INC	1/8+	809	526	NA	NA	21/41 Gastar Exploration USA Inc and Gastar Exploration Inc merger	21/41 Gastar Exploration USA Inc and Gastar Exploration Inc merger	21/41 Gastar Exploration USA Inc and Gastar Exploration Inc merger	31/184 Gastar Exploration Inc to Atinum Marcellus I LLC	36/9 Gastar Exploration Inc to TH Exploration II LLC
10*14862	Z	5-23-5	ANN GUSTELY	GASTAR EXPLORATION USA INC	1/8+	809	568	NA	NA	21/41 Gastar Exploration USA Inc and Gastar Exploration Inc merger	21/41 Gastar Exploration USA Inc and Gastar Exploration Inc merger	21/41 Gastar Exploration USA Inc and Gastar Exploration Inc merger	31/184 Gastar Exploration Inc to Atinum Marcellus I LLC	36/9 Gastar Exploration Inc to TH Exploration II LLC
10*14864	Z	5-23-5	CAROLYN DURWAY	GASTAR EXPLORATION USA INC	1/8+	810	330	NA	NA	21/41 Gastar Exploration USA Inc and Gastar Exploration Inc merger	21/41 Gastar Exploration USA Inc and Gastar Exploration Inc merger	21/41 Gastar Exploration USA Inc and Gastar Exploration Inc merger	31/184 Gastar Exploration Inc to Atinum Marcellus I LLC	36/9 Gastar Exploration Inc to TH Exploration II LLC

10*14866	Z	5-23-5	GARY CARMICHAEL	GASTAR EXPLORATION USA INC	1/8+	810	316	NA	NA	NA	NA	NA	NA	NA	NA	NA	NA	21/41 Gaster Exploration USA Inc and Gaster Exploration Inc merger	31/184 Gaster Exploration Inc to Aitnum Marcellus I LLC	36/9 Gaster Exploration Inc to TH Exploration II LLC
10*14868	Z	5-23-5	WOODROW CAMPBELL JR	GASTAR EXPLORATION USA INC	1/8+	813	454	NA	NA	NA	NA	NA	NA	NA	NA	NA	NA	21/41 Gaster Exploration USA Inc and Gaster Exploration Inc merger	31/184 Gaster Exploration Inc to Aitnum Marcellus I LLC	36/9 Gaster Exploration Inc to TH Exploration II LLC
10*14869	Z	5-23-5	RALPH VAUGHN TAYLOR	GASTAR EXPLORATION USA INC	1/8+	813	561	NA	NA	NA	NA	NA	NA	NA	NA	NA	NA	21/41 Gaster Exploration USA Inc and Gaster Exploration Inc merger	31/184 Gaster Exploration Inc to Aitnum Marcellus I LLC	36/9 Gaster Exploration Inc to TH Exploration II LLC
10*14870	Z	5-23-5	DAVID CARMICHAEL	GASTAR EXPLORATION USA INC	1/8+	816	16	NA	NA	NA	NA	NA	NA	NA	NA	NA	NA	21/41 Gaster Exploration USA Inc and Gaster Exploration Inc merger	31/184 Gaster Exploration Inc to Aitnum Marcellus I LLC	36/9 Gaster Exploration Inc to TH Exploration II LLC
10*14872	Z	5-23-5	DWG OIL & GAS ACQUISITIONS LLC	GASTAR EXPLORATION USA INC	1/8+	817	312	NA	NA	NA	NA	NA	NA	NA	NA	NA	NA	21/41 Gaster Exploration USA Inc and Gaster Exploration Inc merger	31/184 Gaster Exploration Inc to Aitnum Marcellus I LLC	36/9 Gaster Exploration Inc to TH Exploration II LLC
10*14873	Z	5-23-5	RAYMOND MILLER	GASTAR EXPLORATION USA INC	1/8+	821	44	NA	NA	NA	NA	NA	NA	NA	NA	NA	NA	21/41 Gaster Exploration USA Inc and Gaster Exploration Inc merger	32/428 Gaster Exploration Inc to Aitnum Marcellus I LLC	36/9 Gaster Exploration Inc to TH Exploration II LLC
10*14874	Z	5-23-5	RICHARD MILLER	GASTAR EXPLORATION USA INC	1/8+	822	260	NA	NA	NA	NA	NA	NA	NA	NA	NA	NA	21/41 Gaster Exploration USA Inc and Gaster Exploration Inc merger	32/428 Gaster Exploration Inc to Aitnum Marcellus I LLC	36/9 Gaster Exploration Inc to TH Exploration II LLC
10*14876	Z	5-23-5	SHIRLEY LARGENT	GASTAR EXPLORATION USA INC	1/8+	827	228	NA	NA	NA	NA	NA	NA	NA	NA	NA	NA	21/41 Gaster Exploration USA Inc and Gaster Exploration Inc merger	32/428 Gaster Exploration Inc to Aitnum Marcellus I LLC	36/9 Gaster Exploration Inc to TH Exploration II LLC
10*14877	Z	5-23-5	GARY F OBLLOY AND DENISE I OBLLOY	GASTAR EXPLORATION USA INC	1/8+	836	112	NA	NA	NA	NA	NA	NA	NA	NA	NA	NA	21/41 Gaster Exploration USA Inc and Gaster Exploration Inc merger	32/428 Gaster Exploration Inc to Aitnum Marcellus I LLC	36/9 Gaster Exploration Inc to TH Exploration II LLC
10*14878	Z	5-23-5	ARTHUR BRUCE COULTER	GASTAR EXPLORATION USA INC	1/8+	839	519	NA	NA	NA	NA	NA	NA	NA	NA	NA	NA	21/41 Gaster Exploration USA Inc and Gaster Exploration Inc merger	33/308 Gaster Exploration Inc to Aitnum Marcellus I LLC	36/9 Gaster Exploration Inc to TH Exploration II LLC
10*14879	Z	5-23-5	THERESA RINE	GASTAR EXPLORATION USA INC	1/8+	840	162	NA	NA	NA	NA	NA	NA	NA	NA	NA	NA	21/41 Gaster Exploration USA Inc and Gaster Exploration Inc merger	33/308 Gaster Exploration Inc to Aitnum Marcellus I LLC	36/9 Gaster Exploration Inc to TH Exploration II LLC
10*14880	Z	5-23-5	IRIS LUCAS	GASTAR EXPLORATION USA INC	1/8+	849	545	NA	NA	NA	NA	NA	NA	NA	NA	NA	NA	21/41 Gaster Exploration USA Inc and Gaster Exploration Inc merger	34/302 Gaster Exploration Inc to Aitnum Marcellus I LLC	36/9 Gaster Exploration Inc to TH Exploration II LLC
10*14881	Z	5-23-5	MARY WHITLATCH	GASTAR EXPLORATION USA INC	1/8+	849	548	NA	NA	NA	NA	NA	NA	NA	NA	NA	NA	21/41 Gaster Exploration USA Inc and Gaster Exploration Inc merger	34/302 Gaster Exploration Inc to Aitnum Marcellus I LLC	36/9 Gaster Exploration Inc to TH Exploration II LLC
10*14882	Z	5-23-5	GARY RINE	GASTAR EXPLORATION USA INC	1/8+	849	551	NA	NA	NA	NA	NA	NA	NA	NA	NA	NA	21/41 Gaster Exploration USA Inc and Gaster Exploration Inc merger	34/402 Gaster Exploration Inc to Aitnum Marcellus I LLC	36/9 Gaster Exploration Inc to TH Exploration II LLC

RECEIVED
Office of Oil and Gas
JUN 29 2020
U.S. Department of
Environmental Protection

10*14883	Z	5-23-5	PAUL WISE	GASTAR EXPLORATION USA INC	1/8+	852	252	NA	NA	NA	NA	NA	NA	NA	NA	NA	NA	NA	NA	23/127 Chesapeake Appalachia LLC to Statoil Onshore Properties Inc	33/110 Chesapeake Appalachia LLC to SWN Production Company LLC	33/424 Statoil USA Onshore Properties Inc to SWN Exchange Titleholder LLC	19/624 SWN Exchange Titleholder LLC to SWN Production Company LLC	41/256 SWN Production Company LLC to TH Exploration II LLC
10*14884	Z	5-23-5	RENEE HAGERTY	GASTAR EXPLORATION USA INC	1/8+	852	255	NA	NA	NA	NA	NA	NA	NA	NA	NA	NA	NA	NA	23/127 Chesapeake Appalachia LLC to Statoil Onshore Properties Inc	33/110 Chesapeake Appalachia LLC to SWN Production Company LLC	33/424 Statoil USA Onshore Properties Inc to SWN Exchange Titleholder LLC	19/624 SWN Exchange Titleholder LLC to SWN Production Company LLC	41/256 SWN Production Company LLC to TH Exploration II LLC
10*14885	Z	5-23-5	HOWARD RINE	GASTAR EXPLORATION USA INC	1/8+	854	601	NA	NA	NA	NA	NA	NA	NA	NA	NA	NA	NA	NA	23/127 Chesapeake Appalachia LLC to Statoil Onshore Properties Inc	33/110 Chesapeake Appalachia LLC to SWN Production Company LLC	33/424 Statoil USA Onshore Properties Inc to SWN Exchange Titleholder LLC	19/624 SWN Exchange Titleholder LLC to SWN Production Company LLC	41/256 SWN Production Company LLC to TH Exploration II LLC
10*14886	Z	5-23-5	JODI YOHO	GASTAR EXPLORATION USA INC	1/8+	854	604	NA	NA	NA	NA	NA	NA	NA	NA	NA	NA	NA	NA	23/127 Chesapeake Appalachia LLC to Statoil Onshore Properties Inc	33/110 Chesapeake Appalachia LLC to SWN Production Company LLC	33/424 Statoil USA Onshore Properties Inc to SWN Exchange Titleholder LLC	19/624 SWN Exchange Titleholder LLC to SWN Production Company LLC	41/256 SWN Production Company LLC to TH Exploration II LLC
10*14887	Z	5-23-5	CHRISTINA ROBERTS	GASTAR EXPLORATION USA INC	1/8+	867	392	NA	NA	NA	NA	NA	NA	NA	NA	NA	NA	NA	NA	23/127 Chesapeake Appalachia LLC to Statoil Onshore Properties Inc	33/110 Chesapeake Appalachia LLC to SWN Production Company LLC	33/424 Statoil USA Onshore Properties Inc to SWN Exchange Titleholder LLC	19/624 SWN Exchange Titleholder LLC to SWN Production Company LLC	41/256 SWN Production Company LLC to TH Exploration II LLC
10*14888	Z	5-23-5	DARLENE BUTLER	GASTAR EXPLORATION USA INC	1/8+	867	395	NA	NA	NA	NA	NA	NA	NA	NA	NA	NA	NA	NA	23/127 Chesapeake Appalachia LLC to Statoil Onshore Properties Inc	33/110 Chesapeake Appalachia LLC to SWN Production Company LLC	33/424 Statoil USA Onshore Properties Inc to SWN Exchange Titleholder LLC	19/624 SWN Exchange Titleholder LLC to SWN Production Company LLC	41/256 SWN Production Company LLC to TH Exploration II LLC
10*14889	Z	5-23-5	HAROLD YOHO	GASTAR EXPLORATION USA INC	1/8+	870	37	NA	NA	NA	NA	NA	NA	NA	NA	NA	NA	NA	NA	23/127 Chesapeake Appalachia LLC to Statoil Onshore Properties Inc	33/110 Chesapeake Appalachia LLC to SWN Production Company LLC	33/424 Statoil USA Onshore Properties Inc to SWN Exchange Titleholder LLC	19/624 SWN Exchange Titleholder LLC to SWN Production Company LLC	41/256 SWN Production Company LLC to TH Exploration II LLC
10*14890	Z	5-23-5	HENRY MALONE JR	GASTAR EXPLORATION USA INC	1/8+	870	40	NA	NA	NA	NA	NA	NA	NA	NA	NA	NA	NA	NA	23/127 Chesapeake Appalachia LLC to Statoil Onshore Properties Inc	33/110 Chesapeake Appalachia LLC to SWN Production Company LLC	33/424 Statoil USA Onshore Properties Inc to SWN Exchange Titleholder LLC	19/624 SWN Exchange Titleholder LLC to SWN Production Company LLC	41/256 SWN Production Company LLC to TH Exploration II LLC
10*14891	Z	5-23-5	NANCY F FVE & STEPHEN M FVE	GASTAR EXPLORATION USA INC	1/8+	885	606	NA	NA	NA	NA	NA	NA	NA	NA	NA	NA	NA	NA	23/127 Chesapeake Appalachia LLC to Statoil Onshore Properties Inc	33/110 Chesapeake Appalachia LLC to SWN Production Company LLC	33/424 Statoil USA Onshore Properties Inc to SWN Exchange Titleholder LLC	19/624 SWN Exchange Titleholder LLC to SWN Production Company LLC	41/256 SWN Production Company LLC to TH Exploration II LLC
10*17145	Z	5-23-5	JAMES J. CAMPBELL BETTY J. CAMPBELL	CHESAPEAKE APPALACHIA LLC	1/8+	685	458	NA	NA	NA	NA	NA	NA	NA	NA	NA	NA	NA	NA	23/127 Chesapeake Appalachia LLC to Statoil Onshore Properties Inc	33/110 Chesapeake Appalachia LLC to SWN Production Company LLC	33/424 Statoil USA Onshore Properties Inc to SWN Exchange Titleholder LLC	19/624 SWN Exchange Titleholder LLC to SWN Production Company LLC	41/256 SWN Production Company LLC to TH Exploration II LLC
10*17146	Z	5-23-5	CAROLYN CAMPBELL BRITTON ROBERT C. BRITTON	CHESAPEAKE APPALACHIA LLC	1/8+	685	464	NA	NA	NA	NA	NA	NA	NA	NA	NA	NA	NA	NA	23/127 Chesapeake Appalachia LLC to Statoil Onshore Properties Inc	33/110 Chesapeake Appalachia LLC to SWN Production Company LLC	33/424 Statoil USA Onshore Properties Inc to SWN Exchange Titleholder LLC	19/624 SWN Exchange Titleholder LLC to SWN Production Company LLC	41/256 SWN Production Company LLC to TH Exploration II LLC
10*17147	Z	5-23-5	JOANN J. PARSONS GARY D. PARSONS	CHESAPEAKE APPALACHIA LLC	1/8+	685	470	NA	NA	NA	NA	NA	NA	NA	NA	NA	NA	NA	NA	23/127 Chesapeake Appalachia LLC to Statoil Onshore Properties Inc	33/110 Chesapeake Appalachia LLC to SWN Production Company LLC	33/424 Statoil USA Onshore Properties Inc to SWN Exchange Titleholder LLC	19/624 SWN Exchange Titleholder LLC to SWN Production Company LLC	41/256 SWN Production Company LLC to TH Exploration II LLC
10*17148	Z	5-23-5	DONALD E. CAMPBELL JUNE L. CAMPBELL	CHESAPEAKE APPALACHIA LLC	1/8+	685	476	NA	NA	NA	NA	NA	NA	NA	NA	NA	NA	NA	NA	23/127 Chesapeake Appalachia LLC to Statoil Onshore Properties Inc	33/110 Chesapeake Appalachia LLC to SWN Production Company LLC	33/424 Statoil USA Onshore Properties Inc to SWN Exchange Titleholder LLC	19/624 SWN Exchange Titleholder LLC to SWN Production Company LLC	41/256 SWN Production Company LLC to TH Exploration II LLC
10*17149	Z	5-23-5	WANDA M. BLAKE	CHESAPEAKE APPALACHIA LLC	1/8+	685	482	NA	NA	NA	NA	NA	NA	NA	NA	NA	NA	NA	NA	23/127 Chesapeake Appalachia LLC to Statoil Onshore Properties Inc	33/110 Chesapeake Appalachia LLC to SWN Production Company LLC	33/424 Statoil USA Onshore Properties Inc to SWN Exchange Titleholder LLC	19/624 SWN Exchange Titleholder LLC to SWN Production Company LLC	41/256 SWN Production Company LLC to TH Exploration II LLC

RECEIVED
Office of Oil and Gas
JUN 29 2020
WV Department of
Environmental Protection

10*18044	Z	5-23-5	TRACEY ESTEL	TH EXPLORATION, LLC	1/8+	927	109	NA	NA	NA	NA	NA	NA	NA	NA	NA	NA	NA	NA	NA	NA
10*18176	Z	5-23-5	CRYSTAL M HOOKER AND JAMES HOOKER	TH EXPLORATION, LLC	1/8+	929	568	NA	NA	NA	NA	NA	NA	NA	NA	NA	NA	NA	NA	NA	NA
10*18329	Z	5-23-5	COLLEEN HAGERTY WALTER C SCHUBERT AND BARBARA A	TH EXPLORATION, LLC	1/8+	929	560	NA	NA	NA	NA	NA	NA	NA	NA	NA	NA	NA	NA	NA	NA
10*18367	Z	5-23-5	SCHUBERT	TH EXPLORATION, LLC	1/8+	931	377	NA	NA	NA	NA	NA	NA	NA	NA	NA	NA	NA	NA	NA	NA
10*18368	Z	5-23-5	ROBERTA R MILLER	TH EXPLORATION, LLC	1/8+	931	457	NA	NA	NA	NA	NA	NA	NA	NA	NA	NA	NA	NA	NA	NA
10*18371	Z	5-23-5	HERMAN D ESTEL	TH EXPLORATION, LLC	1/8+	931	461	NA	NA	NA	NA	NA	NA	NA	NA	NA	NA	NA	NA	NA	NA
10*18386	Z	5-23-5	JOSEPH R RINE AND JENNIFER M RINE	TH EXPLORATION, LLC	1/8+	932	492	NA	NA	NA	NA	NA	NA	NA	NA	NA	NA	NA	NA	NA	NA
10*18598	Z	5-23-5	MARK E GUSTEY	TH EXPLORATION, LLC	1/8+	935	52	NA	NA	NA	NA	NA	NA	NA	NA	NA	NA	NA	NA	NA	NA
10*18795	Z	5-23-5	GASTON FAMILY INVESTMENTS LLC	TH EXPLORATION, LLC	1/8+	959	502	NA	NA	NA	NA	NA	NA	NA	NA	NA	NA	NA	NA	NA	NA
10*18994	Z	5-23-5	SHIRLEY ANN DRAKE	TH EXPLORATION, LLC	1/8+	940	137	NA	NA	NA	NA	NA	NA	NA	NA	NA	NA	NA	NA	NA	NA
10*19656	Z	5-23-5	DEBRA ROUDBUSH	TH EXPLORATION, LLC	1/8+	944	105	NA	NA	NA	NA	NA	NA	NA	NA	NA	NA	NA	NA	NA	NA
10*19736	Z	5-23-5	DOROTHY HLINKA DUKE	TH EXPLORATION, LLC	1/8+	944	571	NA	NA	NA	NA	NA	NA	NA	NA	NA	NA	NA	NA	NA	NA
10*19999	Z	5-23-5	MEISSA ANN BRAUN AND RAYMOND BRAUN RANDALL C ROGERSON & TRACY LYNN	TH EXPLORATION, LLC	1/8+	951	627	NA	NA	NA	NA	NA	NA	NA	NA	NA	NA	NA	NA	NA	NA
10*21084	Z	5-23-5	ROGERSON	TH EXPLORATION, LLC	1/8+	949	368	NA	NA	NA	NA	NA	NA	NA	NA	NA	NA	NA	NA	NA	NA
10*21217	Z	5-23-5	KETH JAY FISCHER AND DAWN M FISCHER	TH EXPLORATION, LLC	1/8+	952	643	NA	NA	NA	NA	NA	NA	NA	NA	NA	NA	NA	NA	NA	NA
10*21222	Z	5-23-5	PATRICIA J SHAW KELLER	TH EXPLORATION, LLC	1/8+	946	43	NA	NA	NA	NA	NA	NA	NA	NA	NA	NA	NA	NA	NA	NA
10*21425	Z	5-23-5	ORIE N YOUNG AND BERNIE A YOUNG	TH EXPLORATION, LLC	1/8+	957	29	NA	NA	NA	NA	NA	NA	NA	NA	NA	NA	NA	NA	NA	NA
10*21428	Z	5-23-5	FRANCIS R SMITH AND ANNA M SMITH	TH EXPLORATION, LLC	1/8+	957	37	NA	NA	NA	NA	NA	NA	NA	NA	NA	NA	NA	NA	NA	NA
10*21434	Z	5-23-5	CATHERINE HUMMEL	TH EXPLORATION, LLC	1/8+	957	33	NA	NA	NA	NA	NA	NA	NA	NA	NA	NA	NA	NA	NA	NA
10*21451	Z	5-23-5	RICHARD RICH AND KAREN RICH	TH EXPLORATION, LLC	1/8+	954	254	NA	NA	NA	NA	NA	NA	NA	NA	NA	NA	NA	NA	NA	NA
10*21452	Z	5-23-5	KIMBERLY COX WARREN L COULTER AND ROSLINA A COULTER	TH EXPLORATION, LLC	1/8+	954	262	NA	NA	NA	NA	NA	NA	NA	NA	NA	NA	NA	NA	NA	NA
10*21457	Z	5-23-5	HUSTON A SMITH JR AND ANN C SMITH	TH EXPLORATION, LLC	1/8+	954	249	NA	NA	NA	NA	NA	NA	NA	NA	NA	NA	NA	NA	NA	NA
10*21458	Z	5-23-5	JAMES L CHURCH MABEL SHILLINGBURG AND CLIFFORD SHILLINGBURG	TH EXPLORATION, LLC	1/8+	957	41	NA	NA	NA	NA	NA	NA	NA	NA	NA	NA	NA	NA	NA	NA
10*21498	Z	5-23-5	MATTHEW COULTER AND SIMONE COULTER	TH EXPLORATION, LLC	1/8+	954	245	NA	NA	NA	NA	NA	NA	NA	NA	NA	NA	NA	NA	NA	NA
10*21500	Z	5-23-5	EUGENIA E HOUSER	TH EXPLORATION, LLC	1/8+	954	241	NA	NA	NA	NA	NA	NA	NA	NA	NA	NA	NA	NA	NA	NA
10*21501	Z	5-23-5	DEBRA MURIN	TH EXPLORATION, LLC	1/8+	954	237	NA	NA	NA	NA	NA	NA	NA	NA	NA	NA	NA	NA	NA	NA
10*21502	Z	5-23-5	DARLENE M DAVIS	TH EXPLORATION, LLC	1/8+	954	233	NA	NA	NA	NA	NA	NA	NA	NA	NA	NA	NA	NA	NA	NA
10*21503	Z	5-23-5	MARY ETTA TAYLOR AND GARY W TAYLOR	TH EXPLORATION, LLC	1/8+	958	414	NA	NA	NA	NA	NA	NA	NA	NA	NA	NA	NA	NA	NA	NA
10*21563	Z	5-23-5	DAVID R TAYLOR AND MARIA TAYLOR	TH EXPLORATION, LLC	1/8+	958	422	NA	NA	NA	NA	NA	NA	NA	NA	NA	NA	NA	NA	NA	NA
10*21565	Z	5-23-5	KORENE SUE LANITZ HERBERT M TAYLOR	TH EXPLORATION, LLC	1/8+	957	462	NA	NA	NA	NA	NA	NA	NA	NA	NA	NA	NA	NA	NA	NA
10*21566	Z	5-23-5	AND LENORA E TAYLOR GARY PARSONS AND JOANN J PARSONS	TH EXPLORATION, LLC	1/8+	958	418	NA	NA	NA	NA	NA	NA	NA	NA	NA	NA	NA	NA	NA	NA
10*21615	Z	5-23-5		TH EXPLORATION, LLC	1/8+	959	347	NA	NA	NA	NA	NA	NA	NA	NA	NA	NA	NA	NA	NA	NA

RECEIVED
Office of Oil and Gas
JUN 29 2020
Environmental Protection

MEMORANDUM OF OPERATING AGREEMENT AND FINANCING STATEMENT

This Memorandum of Operating Agreement and Financing Statement (hereinafter referred to as "Memorandum") is executed to be effective concurrently with that certain Operating Agreement (the "Operating Agreement") by and between TH Exploration, LLC, as Operator, and Atinum Marcellus I LLC and TH Exploration II, LLC, as Non-Operators, covering, among other things, the development and production of crude oil, natural gas and associated substances from the leases (hereinafter called the "Contract Area") described on Exhibit "A", Exhibit "A-1" and Exhibit "A-2" attached hereto and owned by Operator and Non-Operator in the respective percentages of shares indicated on Exhibit "A" to the Operating Agreement.

The Operating Agreement contains an Accounting Procedure, along with provisions giving the parties hereto mutual liens and security interests where one or more parties hereto are or may become Debtors to one or more other parties hereto. This Memorandum incorporates by reference all of the terms and conditions of the Operating Agreement, including but not limited to the lien and security interest provisions.

The purpose of this Memorandum is to place third parties on notice of the Operating Agreement, and to secure and perfect the mutual liens and security interests of the parties hereto.

The Operating Agreement specifically provides and the parties do hereby confirm and agree that:

1. The Operator shall conduct and direct and have full control of all operations on the Contract Area as permitted and required by, and within the limits of, the Operating Agreement.
2. The liability of the parties under the Operating Agreement shall be several, not joint or collective. Each party shall be responsible only for its obligations and shall be liable only for its proportionate share of costs.
3. Each Non-Operator grants to Operator a lien upon its oil and gas rights, oil and gas leases and mineral interests in the Contract Area, and a security interest in its share of oil and/or gas when extracted and its interest in all fixtures, inventory, personal property and equipment located on or used on the Contract Area and in all its contract rights and receivables related thereto and arising therefrom to secure payment of its present and future share of costs and expenses, together with interest thereon at the rate provided in the Accounting Procedure referred to above. To the extent that Operator has a security interest under the Uniform Commercial Code ("Code") of the state or states in which the Contract Area is located, Operator without prejudice and in addition to all other legal, equitable and contractual remedies which are expressly reserved, shall be entitled to exercise the rights and remedies of a secured party under the Code. The bringing of a suit and the obtaining of judgment by Operator for the secured indebtedness shall not be deemed an election of remedies or otherwise affect the rights or security interests for the payment thereof.
4. The Operator grants to Non-Operator a lien and security interest equivalent to that granted to Operator as described in Paragraph 3 above, to secure payment by Operator of its own share of costs and expenses when due.

RECEIVED
Office of Oil and Gas
SEP 17 2020
WV Department of
Environmental Protection

As reflected above, either or both Operator and Non-Operator may become Debtors if they default in their payment obligations under the terms of the Operating Agreement. On default, the non-defaulting party(ies) will be considered secured party(ies).

Jan Pest
 MARSHALL County 01:22:38 PM
 Instrument No 1403489
 Date Recorded 04/27/2016
 Document Type ASN
 Pages Recorded 77
 Book-Page 36-9
 Recording Fee \$77.00
 Additional \$13.00

WHEN RECORDED RETURN TO:
 TH Exploration II, LLC
 1320 South University Drive, Suite 500
 Fort Worth, Texas 76107
 Attn: David Kalish

Execution Version

ASSIGNMENT AND BILL OF SALE

STATE OF WV §
 COUNTY OF MARSHALL § KNOW ALL MEN BY THESE PRESENTS:
 §

THIS ASSIGNMENT AND BILL OF SALE (this "*Assignment*"), dated April 7, 2016, but effective as of 7:00 A.M. Houston time on January 1, 2016 (the "*Effective Time*"), is between Gastar Exploration Inc., a Delaware corporation, whose address is 1331 Lamar Street, Suite 650 Houston, Texas 77010 ("*Assignor*"), and TH Exploration II, LLC, a Texas limited liability company, whose address is 1320 South University Drive, Suite 500, Fort Worth, Texas 76107 ("*Assignee*"). Assignor and Assignee are each, individually, referred to herein as a "*Party*" and, collectively, as the "*Parties*".

Capitalized terms used but not defined herein shall have the respective meanings set forth in that certain Purchase and Sale Agreement (the "*Purchase Agreement*"), dated as of February 19, 2016, by and between Assignor and Assignee (as successor-in-interest).

Section 1. Assignment. The conveyance and assignment herein shall be deemed effective as of the Effective Time.

For Ten Dollars (\$10.00) and other good and valuable consideration (the receipt and sufficiency of which are hereby acknowledged), Assignor does hereby forever GRANT, BARGAIN, SELL, CONVEY, ASSIGN, TRANSFER, SET OVER AND DELIVER unto Assignee, all of Assignor's right, title and interest in and to the following interests and properties (such right, title and interest described in *subsections (a) through (k)* of this Section 1, less and except the Excluded Assets, collectively, the "*Conveyed Interests*"):

(a) all oil, gas and/or mineral leases of Assignor, together with any and all other right, title and interest of Assignor in and to the leasehold estates created thereby, including subleases, royalties, overriding royalties, net profits interest, carried interests or similar rights or interests in such leases, and together with all rights, privileges, benefits and powers conferred upon Assignor with respect to the use and occupation of the lands covered thereby that may be necessary, convenient or incidental to the possession and enjoyment of such leases, located in Marshall, Wetzell, Doddridge, Harrison, Lewis, Marion, and Monongalia Counties, West Virginia and Greene, Butler, Fayette, Somerset, and Clearfield Counties, Pennsylvania, including those described on Exhibit A—Part 1 attached hereto (subject to any reservations, limitations or depth restrictions described on Exhibit A—Part 1), (Assignor's interest in such leases and other right, title and interest as so limited, the "*Leases*");

(b) all rights and interests in, under or derived from all unitization agreements in effect with respect to any of the Leases and the units created thereby, including those described

RECEIVED
 Office of Oil and Gas
 JUN 29 2020
 WV Department of
 Environmental Protection

ASSIGNMENT AND CONVEYANCE

This Assignment and Conveyance (this "*Assignment*") is from SWN PRODUCTION COMPANY, LLC, a Texas limited liability company ("*Assignor*"), to TH Exploration, LLC, a Texas limited liability company ("*Assignee*"), and is executed on December 18, 2017 (the "*Effective Date*"). Assignor and Assignee may be referred to herein collectively as the "*Parties*," or individually as a "*Party*." Capitalized terms used herein but not otherwise defined herein (including in Section 3.7) shall have the meanings given such terms in that certain Acreage Trade Agreement between the Assignor and the Assignee dated August 24, 2017 (the "*Acreage Trade Agreement*").

**ARTICLE 1
ASSIGNMENT OF ASSETS**

Section 1.1 Assignment. For good and valuable consideration, the receipt and sufficiency of which are hereby acknowledged, Assignor hereby GRANTS, BARGAINS, ASSIGNS, CONVEYS AND TRANSFERS unto Assignee all of Assignor's right, title and interest in and to (i) the oil and gas leases described in more detail on Exhibit A attached hereto (the "*Leases*") INsofar AND ONLY INsofar as they cover those lands described on Exhibit A (the "*Leasehold Rights*") and (ii) any surface use agreements that relate to such Leasehold Rights (collectively with the Leasehold Rights, the "*Conveyed Assets*").

TO HAVE AND TO HOLD the Conveyed Assets, together with all and singular the rights, privileges, contracts and appurtenances, in any way appertaining or belonging thereto, unto Assignee, its successors and assigns, forever, subject, to the terms and conditions of this Assignment.

Section 1.2 Assignment Subject to Acreage Trade Agreement. This Assignment is made in accordance with and is subject to the terms, covenants and conditions contained in that certain Acreage Trade Agreement. In the event of a conflict between the provisions of the Acreage Trade Agreement and this Assignment, the provisions of the Acreage Trade Agreement shall control. The execution and delivery of this Assignment by Assignor, and the execution and acceptance of this Assignment by Assignee, shall not operate to release or impair any surviving rights or obligations of either Party with respect to the other under the Acreage Trade Agreement.

**ARTICLE 2
SPECIAL WARRANTY OF TITLE AND DISCLAIMERS**

Section 2.1 Special Warranty of Title. Assignor hereby agrees to warrant and defend Defensible Title to the Leases unto Assignee, its successors and assigns, against every Person whomsoever lawfully claiming or to claim the same or any part thereof by, through or under Assignor or any of its Affiliates, but not otherwise.

Section 2.2 Disclaimers of Warranties and Representations.

(a) EXCEPT AS EXPRESSLY REPRESENTED OTHERWISE IN SECTION VI OF THE ACREAGE TRADE AGREEMENT OR THIS ASSIGNMENT, ASSIGNOR MAKES NO, AND HEREBY EXPRESSLY DISCLAIMS, ANY REPRESENTATION OR

RECEIVED
Office of Oil and Gas
JUN 29 2020
WV Department of
Environmental Protection

4705102332



June 24, 2020

WV Department of Environmental Protection
Office of Oil & Gas
601 57th Street, SE
Charleston, WV 25304
Attention: Laura Adkins

RE: McMasters N-13HU

Subject: Road Crossing Letter

Dear Laura:

Tug Hill Operating, LLC will not be drilling, extracting or producing any minerals under any WV County or State Routes in the area reflected on the McMasters N-13HU well plat.

If your office has any questions or concerns regarding the contents of this letter, please do not hesitate to contact me directly at 304-376-0111, or by email at amiller@tug-hillop.com.

Sincerely,

A handwritten signature in blue ink that reads "Amy L. Miller".

Amy L. Miller
Permitting Specialist – Appalachia Region

RECEIVED
Office of Oil and Gas
JUN 29 2020
WV Department of
Environmental Protection

WW-6AC
(1/12)

**STATE OF WEST VIRGINIA
DEPARTMENT OF ENVIRONMENTAL PROTECTION, OFFICE OF OIL AND GAS
NOTICE CERTIFICATION**

Date of Notice Certification: 06/24/2020

API No. 47- 051

Operator's Well No. McMasters N-13HU

Well Pad Name: Shields

Notice has been given:

Pursuant to the provisions in West Virginia Code § 22-6A, the Operator has provided the required parties with the Notice Forms listed below for the tract of land as follows:

State:	<u>West Virginia</u>	UTM NAD 83	Easting:	<u>518,197.00</u>
County:	<u>Marshall</u>		Northing:	<u>4,401,141.72</u>
District:	<u>Franklin</u>	Public Road Access:	<u>Burch Ridge Road (CR 29)</u>	
Quadrangle:	<u>Powhatan Point 7.5'</u>	Generally used farm name:	<u>Robert L. Shields, et al</u>	
Watershed:	<u>Lower Fish Creek</u>			

Pursuant to West Virginia Code § 22-6A-7(b), every permit application filed under this section shall be on a form as may be prescribed by the secretary, shall be verified and shall contain the following information: (14) A certification from the operator that (i) it has provided the owners of the surface described in subdivisions (1), (2) and (4), subsection (b), section ten of this article, the information required by subsections (b) and (c), section sixteen of this article; (ii) that the requirement was deemed satisfied as a result of giving the surface owner notice of entry to survey pursuant to subsection (a), section ten of this article six-a; or (iii) the notice requirements of subsection (b), section sixteen of this article were waived in writing by the surface owner; and Pursuant to West Virginia Code § 22-6A-11(b), the applicant shall tender proof of and certify to the secretary that the notice requirements of section ten of this article have been completed by the applicant.

<p>Pursuant to West Virginia Code § 22-6A, the Operator has attached proof to this Notice Certification that the Operator has properly served the required parties with the following:</p> <p>*PLEASE CHECK ALL THAT APPLY</p> <p><input type="checkbox"/> 1. NOTICE OF SEISMIC ACTIVITY or <input checked="" type="checkbox"/> NOTICE NOT REQUIRED BECAUSE NO SEISMIC ACTIVITY WAS CONDUCTED</p> <p><input checked="" type="checkbox"/> 2. NOTICE OF ENTRY FOR PLAT SURVEY or <input type="checkbox"/> NO PLAT SURVEY WAS CONDUCTED</p> <p><input type="checkbox"/> 3. NOTICE OF INTENT TO DRILL or <input checked="" type="checkbox"/> NOTICE NOT REQUIRED BECAUSE NOTICE OF ENTRY FOR PLAT SURVEY WAS CONDUCTED or</p> <p style="padding-left: 100px;"><input type="checkbox"/> WRITTEN WAIVER BY SURFACE OWNER (PLEASE ATTACH)</p> <p><input checked="" type="checkbox"/> 4. NOTICE OF PLANNED OPERATION</p> <p><input checked="" type="checkbox"/> 5. PUBLIC NOTICE</p> <p><input checked="" type="checkbox"/> 6. NOTICE OF APPLICATION</p>	<p>OOG OFFICE USE ONLY</p> <p><input type="checkbox"/> RECEIVED/ NOT REQUIRED</p> <p><input checked="" type="checkbox"/> RECEIVED</p> <p><input type="checkbox"/> RECEIVED/ NOT REQUIRED</p> <p><input checked="" type="checkbox"/> RECEIVED</p> <p><input checked="" type="checkbox"/> RECEIVED</p> <p><input checked="" type="checkbox"/> RECEIVED</p>
--	---

Required Attachments:


The Operator shall attach to this Notice Certification Form all Notice Forms and Certifications of Notice that have been provided to the required parties and/or any associated written waivers. For the Public Notice, the operator shall attach a copy of the Class II Legal Advertisement with publication date verification or the associated Affidavit of Publication. The attached Notice Forms and Certifications of Notice shall serve as proof that the required parties have been noticed as required under West Virginia Code § 22-6A. Pursuant to West Virginia Code § 22-6A-11(b), the Certification of Notice to the person may be made by affidavit of personal service, the return receipt card or other postal receipt for certified mailing.

WW-6AC
(1/12)

Certification of Notice is hereby given:

THEREFORE, I Amy L. Miller, have read and understand the notice requirements within West Virginia Code § 22-6A. I certify that as required under West Virginia Code § 22-6A, I have served the attached copies of the Notice Forms, identified above, to the required parties through personal service, by registered mail or by any method of delivery that requires a receipt or signature confirmation. I certify under penalty of law that I have personally examined and am familiar with the information submitted in this Notice Certification and all attachments, and that based on my inquiry of those individuals immediately responsible for obtaining the information, I believe that the information is true, accurate and complete. I am aware that there are significant penalties for submitting false information, including the possibility of fine and imprisonment.

Well Operator:	<u>Tug Hill Operating, LLC</u>	Address:	<u>380 Southpointe Boulevard, Plaza II, Suite 200</u>
By:	<u>Amy L. Miller <i>Amy Miller</i></u>		<u>Canonsburg, PA 15317</u>
Its:	<u>Permitting Specialist - Appalachia Region</u>	Facsimile:	<u>724-338-2030</u>
Telephone:	<u>724-749-8388</u>	Email:	<u>amiller@tug-hill.com</u>



Subscribed and sworn before me this 24th day of JUNE 2020.

[Signature] Notary Public

My Commission Expires 2-10-2024

Oil and Gas Privacy Notice:

The Office of Oil and Gas processes your personal information, such as name, address and telephone number, as part of our regulatory duties. Your personal information may be disclosed to other State agencies or third parties in the normal course of business or as needed to comply with statutory or regulatory requirements, including Freedom of Information Act requests. Our office will appropriately secure your personal information. If you have any questions about our use or your personal information, please contact DEP's Chief Privacy Officer at deprivacyofficer@wv.gov.

RECEIVED
Office of Oil and Gas
JUN 29 2020
WV Department of
Environmental Protection

WW-6A
(9-13)

API NO. 47- 051 -
OPERATOR WELL NO. McMasters N-13HU
Well Pad Name: Shields

**STATE OF WEST VIRGINIA
DEPARTMENT OF ENVIRONMENTAL PROTECTION, OFFICE OF OIL AND GAS
NOTICE OF APPLICATION**

Notice Time Requirement: notice shall be provided no later than the **filing date of permit application.**

Date of Notice: 2/24/2020 **Date Permit Application Filed:** 2/25/2020

Notice of:

- PERMIT FOR ANY WELL WORK
- CERTIFICATE OF APPROVAL FOR THE CONSTRUCTION OF AN IMPOUNDMENT OR PIT

Delivery method pursuant to West Virginia Code § 22-6A-10(b)

- PERSONAL SERVICE
- REGISTERED MAIL
- METHOD OF DELIVERY THAT REQUIRES A RECEIPT OR SIGNATURE CONFIRMATION

Pursuant to W. Va. Code § 22-6A-10(b) no later than the filing date of the application, the applicant for a permit for any well work or for a certificate of approval for the construction of an impoundment or pit as required by this article shall deliver, by personal service or by registered mail or by any method of delivery that requires a receipt or signature confirmation, copies of the application, the erosion and sediment control plan required by section seven of this article, and the well plat to each of the following persons: (1) The owners of record of the surface of the tract on which the well is or is proposed to be located; (2) The owners of record of the surface tract or tracts overlying the oil and gas leasehold being developed by the proposed well work, if the surface tract is to be used for roads or other land disturbance as described in the erosion and sediment control plan submitted pursuant to subsection (c), section seven of this article; (3) The coal owner, operator or lessee, in the event the tract of land on which the well proposed to be drilled is located [sic] is known to be underlain by one or more coal seams; (4) The owners of record of the surface tract or tracts overlying the oil and gas leasehold being developed by the proposed well work, if the surface tract is to be used for the placement, construction, enlargement, alteration, repair, removal or abandonment of any impoundment or pit as described in section nine of this article; (5) Any surface owner or water purveyor who is known to the applicant to have a water well, spring or water supply source located within one thousand five hundred feet of the center of the well pad which is used to provide water for consumption by humans or domestic animals; and (6) The operator of any natural gas storage field within which the proposed well work activity is to take place. (c)(1) If more than three tenants in common or other co-owners of interests described in subsection (b) of this section hold interests in the lands, the applicant may serve the documents required upon the person described in the records of the sheriff required to be maintained pursuant to section eight, article one, chapter eleven-a of this code. (2) Notwithstanding any provision of this article to the contrary, notice to a lien holder is not notice to a landowner, unless the lien holder is the landowner. W. Va. Code R. § 35-8-5.7.a requires, in part, that the operator shall also provide the Well Site Safety Plan ("WSSP") to the surface owner and any water purveyor or surface owner subject to notice and water testing as provided in section 15 of this rule.

Application Notice WSSP Notice E&S Plan Notice Well Plat Notice is hereby provided to:

SURFACE OWNER(s)
 Name: Donald Shields (Pad and Access Road)
 Address: 231 Lonesome Ln.
Proctor, WV 26055

Name: Robert and Rebecca Shields (Pad and Access Road)
 Address: 2756 Burch Ridge Road
Proctor, WV 26055

SURFACE OWNER(s) (Road and/or Other Disturbance)
 Name: Mark A. Yoho
 Address: 6701 Burch Ridge Road
Proctor, WV 26055

Name: Mark E. Yoho
 Address: 3998 Burch Ridge Road
Proctor, WV 26055

SURFACE OWNER(s) (Impoundments or Pits)
 Name: n/a
 Address: _____

COAL OWNER OR LESSEE
 Name: CONSOL Energy
 Address: 1000 Consol Drive
Canonsburg, PA 15317

COAL OPERATOR
 Name: CONSOL Energy
 Address: 1000 Consol Drive
Canonsburg, PA 15317

SURFACE OWNER OF WATER WELL AND/OR WATER PURVEYOR(s)
 Name: Nikki L. & Jonathan Stevens
 Address: 757 Weeping Willow Lane
Proctor, WV 26055

OPERATOR OF ANY NATURAL GAS STORAGE FIELD
 Name: n/a
 Address: _____

RECEIVED
 Office of Oil & Gas
 JUN 29 2020
 WV Department of Environmental Protection

*Please attach additional forms if necessary

Notice is hereby given:

Pursuant to West Virginia Code § 22-6A-10(b), notice is hereby given that the undersigned well operator has applied for a permit for well work or for a certificate of approval for the construction of an impoundment or pit.

This Notice Shall Include:

Pursuant to W. Va. Code § 22-6A-10(b), this notice shall include: (1) copies of the application; (2) the erosion and sediment control plan required by section seven of this article; and (3) the well plat.

Pursuant to W. Va. Code § 22-6A-10(f), this notice shall include: (1) a statement of the time limits for filing written comments; (2) who may file written comments; (3) the name and address of the secretary for the purpose of filing the comments and obtaining additional information; and (4) a statement that the persons may request, at the time of submitting written comments, notice of the permit decision and a list of persons qualified to test water.

Pursuant to W. Va. Code R. § 35-8-5.7.a, the operator shall provide the Well Site Safety Plan to the surface owner and any water purveyor or surface owner subject to notice and water testing as provided in section 15 of this rule.

Pursuant to W. Va. Code R. § 35-8-15.2.c, this notice shall: (1) contain a statement of the surface owner's and water purveyor's right to request sampling and analysis; (2) advise the surface owner and water purveyor of the rebuttable presumption for contamination or deprivation of a fresh water source or supply; advise the surface owner and water purveyor that refusal to allow the operator to conduct a pre-drilling water well test constitutes a method to rebut the presumption of liability; (3) advise the surface owner and water purveyor of his or her independent right to sample and analyze any water supply at his or her own expense; advise the surface owner and water purveyor whether or not the operator will utilize an independent laboratory to analyze any sample; and (4) advise the surface owner and or water purveyor that he or she can obtain from the Chief a list of water testing laboratories in the subject area capable of and qualified to test water supplies in accordance with standard acceptable methods.

Additional information related to horizontal drilling may be obtained from the Secretary, at the WV Department of Environmental Protection headquarters, located at 601 57th Street, SE, Charleston, WV 25304 (304-926-0450) or by visiting www.dep.wv.gov/oil-and-gas/pages/default.aspx.

Well Location Restrictions

Pursuant to W. Va. Code § 22-6A-12, Wells may not be drilled within two hundred fifty feet measured horizontally from any existing water well or developed spring used for human or domestic animal consumption. The center of well pads may not be located within six hundred twenty-five feet of an occupied dwelling structure, or a building two thousand five hundred square feet or larger used to house or shelter dairy cattle or poultry husbandry. This limitation is applicable to those wells, developed springs, dwellings or agricultural buildings that existed on the date a notice to the surface owner of planned entry for surveying or staking as provided in section ten of this article or a notice of intent to drill a horizontal well as provided in subsection (b), section sixteen of this article was provided, whichever occurs first, and to any dwelling under construction prior to that date. This limitation may be waived by written consent of the surface owner transmitted to the department and recorded in the real property records maintained by the clerk of the county commission for the county in which such property is located. Furthermore, the well operator may be granted a variance by the secretary from these distance restrictions upon submission of a plan which identifies the sufficient measures, facilities or practices to be employed during well site construction, drilling and operations. The variance, if granted, shall include terms and conditions the department requires to ensure the safety and protection of affected persons and property. The terms and conditions may include insurance, bonding and indemnification, as well as technical requirements. (b) No well pad may be prepared or well drilled within one hundred feet measured horizontally from any perennial stream, natural or artificial lake, pond or reservoir, or a wetland, or within three hundred feet of a naturally reproducing trout stream. No well pad may be located within one thousand feet of a surface or ground water intake of a public water supply. The distance from the public water supply as identified by the department shall be measured as follows: (1) For a surface water intake on a lake or reservoir, the distance shall be measured from the boundary of the lake or reservoir. (2) For a surface water intake on a flowing stream, the distance shall be measured from a semicircular radius extending upstream of the surface water intake. (3) For a groundwater source, the distance shall be measured from the wellhead or spring. The department may, in its discretion, waive these distance restrictions upon submission of a plan identifying sufficient measures, facilities or practices to be employed during well site construction, drilling and operations to protect the waters of the state. A waiver, if granted, shall impose any permit conditions as the secretary considers necessary. (c) Notwithstanding the foregoing provisions of this section, nothing contained in this section prevents an operator from conducting the activities permitted or authorized by a Clean Water Act Section 404 permit or other approval from the United States Army Corps of Engineers within any waters of the state or within the restricted areas referenced in this section. (d) The well location restrictions set forth in this section shall not apply to any well on a multiple well pad if at least one of the wells was permitted prior to the effective date of this article. (e) The secretary shall, by December 31, 2012, report to the Legislature on the noise, light, dust and volatile organic compounds generated by the drilling of horizontal wells as they relate to the well location restrictions regarding occupied dwelling structures pursuant to this section. Upon a finding, if any, by the secretary that the well location restrictions regarding occupied dwelling structures are inadequate or otherwise require alteration to address the items

RECEIVED
Office of Oil and Gas
JUN 30 2020
WV Department of Environmental Protection

4705102332

WW-6A
(8-13)

API NO. 47-051 -
OPERATOR WELL NO. McMasters N-13HU
Well Pad Name: Shields

examined in the study required by this subsection, the secretary shall have the authority to propose for promulgation legislative rules establishing guidelines and procedures regarding reasonable levels of noise, light, dust and volatile organic compounds relating to drilling horizontal wells, including reasonable means of mitigating such factors, if necessary.

Water Well Testing:

Pursuant to West Virginia Code § 22-6A-10(d), notification shall be made, with respect to surface landowners identified in subsection (b) or water purveyors identified in subdivision (5), subsection (b) of this section, of the opportunity for testing their water well. The operator shall provide an analysis to such surface landowner or water purveyor at their request.

Water Testing Laboratories:

Pursuant to West Virginia Code § 22-6A-10(i), persons entitled to notice pursuant to subsection (b) of this section may contact the department to ascertain the names and locations of water testing laboratories in the subject area capable and qualified to test water supplies in accordance with standard accepted methods. In compiling that list of names the department shall consult with the state Bureau for Public Health and local health departments. A surface owner and water purveyor has an independent right to sample and analyze any water supply at his or her own expense. The laboratory utilized by the operator shall be approved by the agency as being certified and capable of performing sample analyses in accordance with this section.

Rebuttable Presumption for Contamination or Deprivation of a Fresh Water Source or Supply:

W. Va. Code § 22-6A-18 requires that (b) unless rebutted by one of the defenses established in subsection (c) of this section, in any action for contamination or deprivation of a fresh water source or supply within one thousand five hundred feet of the center of the well pad for horizontal well, there is a rebuttable presumption that the drilling and the oil or gas well or either was the proximate cause of the contamination or deprivation of the fresh water source or supply. (c) In order to rebut the presumption of liability established in subsection (b) of this section, the operator must prove by a preponderance of the evidence one of the following defenses: (1) The pollution existed prior to the drilling or alteration activity as determined by a predrilling or prealteration water well test. (2) The landowner or water purveyor refused to allow the operator access to the property to conduct a predrilling or prealteration water well test. (3) The water supply is not within one thousand five hundred feet of the well. (4) The pollution occurred more than six months after completion of drilling or alteration activities. (5) The pollution occurred as the result of some cause other than the drilling or alteration activity. (d) Any operator electing to preserve its defenses under subdivision (1), subsection (c) of this section shall retain the services of an independent certified laboratory to conduct the predrilling or prealteration water well test. A copy of the results of the test shall be submitted to the department and the surface owner or water purveyor in a manner prescribed by the secretary. (e) Any operator shall replace the water supply of an owner of interest in real property who obtains all or part of that owner's supply of water for domestic, agricultural, industrial or other legitimate use from an underground or surface source with a comparable water supply where the secretary determines that the water supply has been affected by contamination, diminution or interruption proximately caused by the oil or gas operation, unless waived in writing by that owner. (f) The secretary may order the operator conducting the oil or gas operation to: (1) Provide an emergency drinking water supply within twenty-four hours; (2) Provide temporary water supply within seventy-two hours; (3) Within thirty days begin activities to establish a permanent water supply or submit a proposal to the secretary outlining the measures and timetables to be used in establishing a permanent supply. The total time in providing a permanent water supply may not exceed two years. If the operator demonstrates that providing a permanent replacement water supply cannot be completed within two years, the secretary may extend the time frame on case-by-case basis; and (4) Pay all reasonable costs incurred by the real property owner in securing a water supply. (g) A person as described in subsection (b) of this section aggrieved under the provisions of subsections (b), (e) or (f) of this section may seek relief in court... (i) Notwithstanding the denial of the operator of responsibility for the damage to the real property owner's water supply or the status of any appeal on determination of liability for the damage to the real property owner's water supply, the operator may not discontinue providing the required water service until authorized to do so by the secretary or a court of competent jurisdiction.

Written Comment:

Pursuant to West Virginia Code § 22-6A-11(a), all persons described in subsection (b), section ten of this article may file written comments with the secretary as to the location or construction of the applicant's proposed well work within thirty days after the application is filed with the secretary. All persons described in West Virginia Code § 22-6A-10(b) may file written comments as to the location or construction of the applicant's proposed well work to the Secretary at:

Chief, Office of Oil and Gas
Department of Environmental Protection
601 57th St. SE
Charleston, WV 25304
(304) 926-0450

RECEIVED
Office of Oil and Gas
JUN 29 2020
WV Department of
Environmental Protection

Such persons may request, at the time of submitting written comments, notice of the permit decision and a list of persons qualified to test water. **NOTE: YOU ARE NOT REQUIRED TO FILE ANY COMMENT.**

4705102332

WW-6A
(8-13)

API NO. 47-051 -
OPERATOR WELL NO. McMasters N-13HU
Well Pad Name: Shields

Time Limits and Methods for Filing Comments.

The law requires these materials to be served on or before the date the operator files its Application. You have **THIRTY (30) DAYS** after the filing date to file your comments. Comments must be filed in person or received in the mail by the Chief's office by the time stated above. You may call the Chief's office to be sure of the date. Check with your postmaster to ensure adequate delivery time or to arrange special expedited handling. If you have been contacted by the well operator and you have signed a "voluntary statement of no objection" to the planned work described in these materials, then the permit may be issued at any time.

Pursuant to West Virginia Code § 22-6A-11(c)(2), Any objections of the affected coal operators and coal seam owners and lessees shall be addressed through the processes and procedures that exist under sections fifteen, seventeen and forty, article six of this chapter, as applicable and as incorporated into this article by section five of this article. The written comments filed by the parties entitled to notice under subdivisions (1), (2), (4), (5) and (6), subsection (b), section ten of this article shall be considered by the secretary in the permit issuance process, but the parties are not entitled to participate in the processes and proceedings that exist under sections fifteen, seventeen or forty, article six of this chapter, as applicable and as incorporated into this article by section five of this article.

Comment Requirements

Your comments must be in writing and include your name, address and telephone number, the well operator's name and well number and the approximate location of the proposed well site including district and county from the application. You may add other documents, such as sketches, maps or photographs to support your comments.

Disclaimer: All comments received will be placed on our web site <http://www.dep.wv.gov/oil-and-gas/Horizontal-Permits/Pages/default.aspx> and the applicant will automatically be forwarded an email notice that such comments have been submitted. The applicant will be expected to provide a response to comments submitted by any surface owner, water purveyor or natural gas storage operator noticed within the application.

Permit Denial or Condition

The Chief has the power to deny or condition a well work permit. Pursuant to West Virginia Code § 22-6A-8(d), the permit may not be issued or be conditioned, including conditions with respect to the location of the well and access roads prior to issuance if the director determines that:

- (1) The proposed well work will constitute a hazard to the safety of persons;
- (2) The plan for soil erosion and sediment control is not adequate or effective;
- (3) Damage would occur to publicly owned lands or resources; or
- (4) The proposed well work fails to protect fresh water sources or supplies.

A permit may also be denied under West Virginia Code § 22-6A-7(k), the secretary shall deny the issuance of a permit if the secretary determines that the applicant has committed a substantial violation of a previously issued permit for a horizontal well, including the applicable erosion and sediment control plan associated with the previously issued permit, or a substantial violation of one or more of the rules promulgated under this article, and in each instance has failed to abate or seek review of the violation within the time prescribed by the secretary pursuant to the provisions of subdivisions (1) and (2), subsection (a), section five of this article and the rules promulgated hereunder, which time may not be unreasonable.

Pursuant to West Virginia Code § 22-6A-10(g), any person entitled to submit written comments to the secretary pursuant to subsection (a), section eleven of this article, shall also be entitled to receive from the secretary a copy of the permit as issued or a copy of the order modifying or denying the permit if the person requests receipt of them as a part of the written comments submitted concerning the permit application. Such persons may request, at the time of submitting written comments, notice of the permit decision and a list of persons qualified to test water.

RECEIVED
Office of Oil and Gas
JUN 29 2020
WV Department of Environmental Protection

4705102332

WW-6A
(8-13)

API NO. 47-051 -
OPERATOR WELL NO. McMasters N-13HU
Well Pad Name: Shields


Notice is hereby given by:

Well Operator: Tug Hill Operating, LLC
Telephone: 724-749-8388
Email: amiller@tug-hillop.com *amy miller*

Address: 380 Southpointe Boulevard, Plaza II, Suite 200
Canonsburg, PA 15317
Facsimile: 724-338-2030

Oil and Gas Privacy Notice:

The Office of Oil and Gas processes your personal information, such as name, address and telephone number, as part of our regulatory duties. Your personal information may be disclosed to other State agencies or third parties in the normal course of business or as needed to comply with statutory or regulatory requirements, including Freedom of Information Act requests. Our office will appropriately secure your personal information. If you have any questions about our use or your personal information, please contact DEP's Chief Privacy Officer at depprivacyofficer@wv.gov.



Subscribed and sworn before me this 23 day of JUNE 2020.
Maureen Stead Notary Public
My Commission Expires 1/28/23

RECEIVED
Office of Oil and Gas
JUN 29 2020
WV Department of
Environmental Protection

WW-6A

Supplement Pg. 1A

Tug Hill Operating, LLC
380 Southpointe BLVD, Suite 200
Canonsburg, PA 15317

WATER WELL REPORT

Well: MCMASTERS N-13HU
District: Franklin
County: Marshall
State: WV

There appears to be One (1) possible water source within 2,000 feet of the above referenced well location.

Topo Spot # 1 (House/Cabin) TM 5-18-3.1 Nikki L. & Jonathan Stevens 757 Weeping Willow Ln. Proctor, WV 26055 304-771-0630 © 740-255-3620 © 336-239-2605 ©		

RECEIVED
Office of Oil and Gas
JUN 29 2020
WV Department of
Environmental Protection

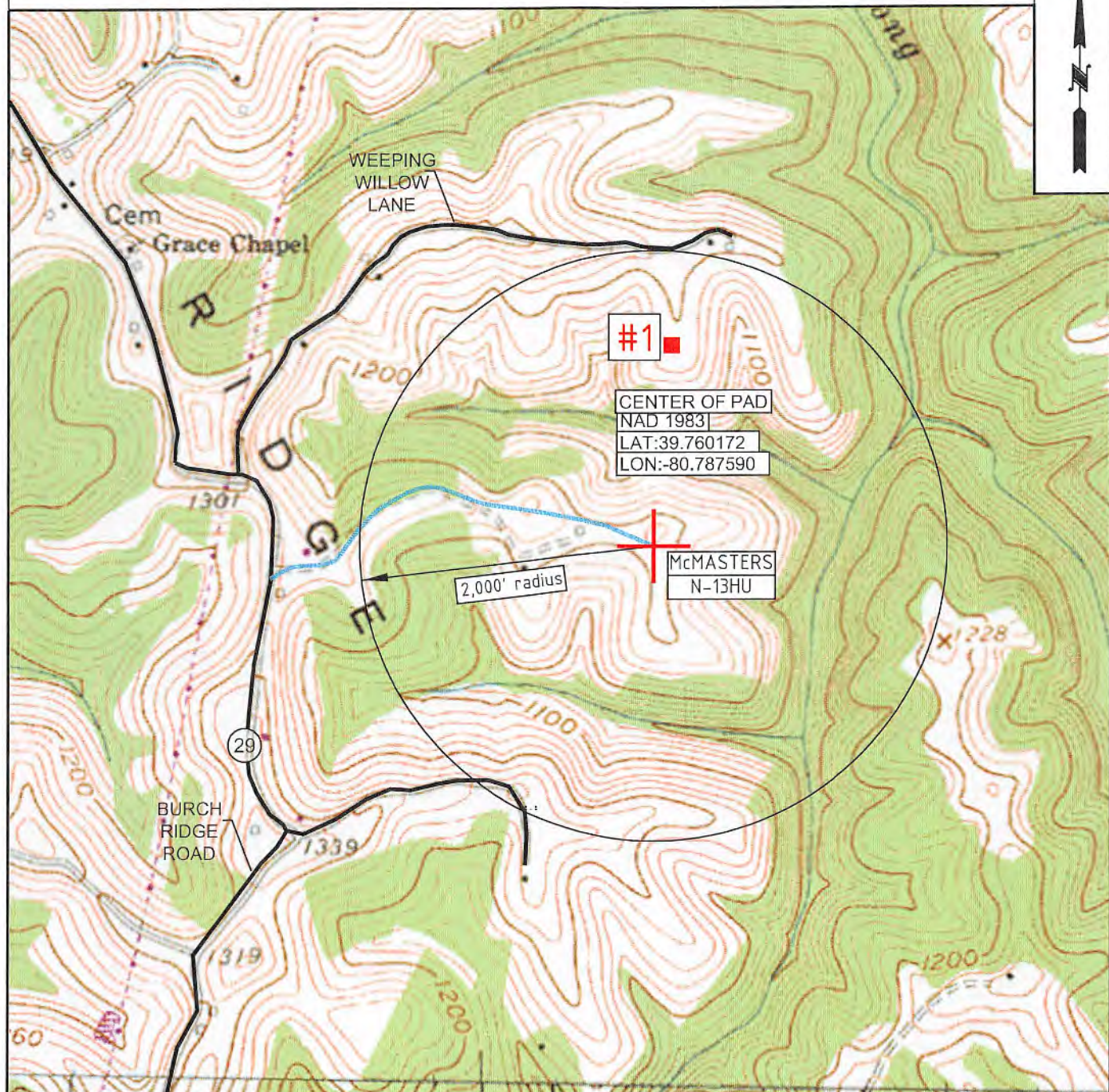
WW-6A

PROPOSED McMASTERS N-13HU

SUPPLEMENT PG 1
JUN 29 2020

WV Department of
Environmental Protection

There appears to be one (1) possible water source within 2,000'.



OPERATOR 494510851
TUG HILL OPERATING, LLC
380 SOUTHPOINTE BLVD
SUITE 200
CANONSBURG, PA 15317

TOPO SECTION
POWHATAN POINT 7.5'
SCALE:
1" = 1000'

LEASE NAME
McMASTERS
DATE:
DATE: 6-3-2020

WW-6A3
(1/12)

STATE OF WEST VIRGINIA
DEPARTMENT OF ENVIRONMENTAL PROTECTION, OFFICE OF OIL AND GAS
NOTICE OF ENTRY FOR PLAT SURVEY

Notice Time Requirement: Notice shall be provided at least **SEVEN (7)** days but no more than **FORTY-FIVE (45)** days prior to entry

Date of Notice: 6/23/2020 **Date of Planned Entry:** 6/30/2020

Delivery method pursuant to West Virginia Code § 22-6A-10a

- PERSONAL SERVICE REGISTERED MAIL METHOD OF DELIVERY THAT REQUIRES A RECEIPT OR SIGNATURE CONFIRMATION

Pursuant to West Virginia Code § 22-6A-10(a), Prior to filing a permit application, the operator shall provide notice of planned entry on to the surface tract to conduct any plat surveys required pursuant to this article. Such notice shall be provided at least seven days but no more than forty-five days prior to such entry to: (1) The surface owner of such tract; (2) to any owner or lessee of coal seams beneath such tract that has filed a declaration pursuant to section thirty-six, article six, chapter twenty-two of this code; and (3) any owner of minerals underlying such tract in the county tax records. The notice shall include a statement that copies of the state Erosion and Sediment Control Manual and the statutes and rules related to oil and gas exploration and production may be obtained from the Secretary, which statement shall include contact information, including the address for a web page on the Secretary's web site, to enable the surface owner to obtain copies from the secretary.

Notice is hereby provided to:

SURFACE OWNER(s)
Name: Mark A. Yoho
Address: 6701 Burch Ridge Rd.
Proctor, WV 26055
Name: Mark E. Yoho
Address: 3998 Burch Ridge Rd.
Proctor, WV 26055
Name: Donald Shields
Address: 231 Lonesome Ln.
Proctor, WV 26055

COAL OWNER OR LESSEE
Name: CONSOL Energy
Address: 1000 Consol Dr.
Canonsburg, PA 15317

MINERAL OWNER(s)
Name: Robert & Rebecca Shields
Address: 2756 Burch Ridge Rd.
Proctor, WV 26055
*please attach additional forms if necessary

Notice is hereby given:

Pursuant to West Virginia Code § 22-6A-10(a), notice is hereby given that the undersigned well operator is planning entry to conduct a plat survey on the tract of land as follows:

State: <u>West Virginia</u>	Approx. Latitude & Longitude: <u>39.760262; -80.788083</u>
County: <u>Marshall</u>	Public Road Access: <u>Burch Ridge Road (County Route 29)</u>
District: <u>Franklin</u>	Watershed: <u>Lower Fish Creek</u>
Quadrangle: <u>Powhatan Point 7.5'</u>	Generally used farm name: <u>Donald L. Shields, et al</u>

Copies of the state Erosion and Sediment Control Manual and the statutes and rules related to oil and gas exploration and production may be obtained from the Secretary, at the WV Department of Environmental Protection headquarters, located at 601 57th Street, SE, Charleston, WV 25304 (304-926-0450). Copies of such documents or additional information related to horizontal drilling may be obtained from the Secretary by visiting www.dep.wv.gov/oil-and-gas/pages/default.aspx.

Notice is hereby given by:

Well Operator: Tug Hill Operating, LLC
Telephone: 724-749-8388
Email: amiller@tug-hill-op.com

Address: 380 Southpointe Boulevard, Plaza II, Suite 200
Canonsburg, PA 15317
Facsimile: 724-338-2030

RECEIVED
Office of Oil and Gas
JUN 29 2020
WV Department of
Environmental Protection

Oil and Gas Privacy Notice:

The Office of Oil and Gas processes your personal information, such as name, address and telephone number, as part of our regulatory duties. Your personal information may be disclosed to other State agencies or third parties in the normal course of business or as needed to comply with statutory or regulatory requirements, including Freedom of Information Act requests. Our office will appropriately secure your personal information. If you have any questions about our use or your personal information, please contact DEP's Chief Privacy Officer at depprivacyofficer@wv.gov.

4705102332

ADDITIONAL PARTIES TO NOTICE

McMasters Pad

WW-6A3

Additional Surface Owner:

Robert and Rebecca Shields

2756 Burch Ridge Road

Proctor, WV 26055

Additional Mineral Owner:

Donald Shields

231 Lonesome Ln.

Proctor, WV 26055

RECEIVED
Office of Oil and Gas

JUN 29 2020

WV Department of
Environmental Protection

STATE OF WEST VIRGINIA
DEPARTMENT OF ENVIRONMENTAL PROTECTION, OFFICE OF OIL AND GAS
NOTICE OF PLANNED OPERATION

Notice Time Requirement: notice shall be provided no later than the **filing date of permit application.**

Date of Notice: 06/24/2020 **Date Permit Application Filed:** 06/25/2020

Delivery method pursuant to West Virginia Code § 22-6A-16(c)

CERTIFIED MAIL HAND
RETURN RECEIPT REQUESTED DELIVERY

Pursuant to W. Va. Code § 22-6A-16(c), no later than the date for filing the permit application, an operator shall, by certified mail return receipt requested or hand delivery, give the surface owner whose land will be used for the drilling of a horizontal well notice of the planned operation. The notice required by this subsection shall include: (1) A copy of this code section; (2) The information required to be provided by subsection (b), section ten of this article to a surface owner whose land will be used in conjunction with the drilling of a horizontal well; and (3) A proposed surface use and compensation agreement containing an offer of compensation for damages to the surface affected by oil and gas operations to the extent the damages are compensable under article six-b of this chapter. (d) The notices required by this section shall be given to the surface owner at the address listed in the records of the sheriff at the time of notice.

Notice is hereby provided to the SURFACE OWNER(s)

(at the address listed in the records of the sheriff at the time of notice):

Name: Donald Shields
Address: 231 Lonesome Ln.
Proctor, WV 26055

Name: Robert and Rebecca Shields
Address: 2756 Burch Ridge Road
Proctor, WV 26055

Notice is hereby given:

Pursuant to West Virginia Code § 22-6A-16(c), notice is hereby given that the undersigned well operator has developed a planned operation on the surface owner's land for the purpose of drilling a horizontal well on the tract of land as follows:

State:	<u>West Virginia</u>	UTM NAD 83	Easting:	<u>518,197.00</u>
County:	<u>Marshall</u>		Northing:	<u>4,401,141.72</u>
District:	<u>Franklin</u>	Public Road Access:	<u>Burch Ridge Road (CR 29)</u>	
Quadrangle:	<u>Powhatan Point 7.5'</u>	Generally used farm name:	<u>Robert L. Shields, et al</u>	
Watershed:	<u>Fish Creek (HUC 10)</u>			

This Notice Shall Include:

Pursuant to West Virginia Code § 22-6A-16(c), this notice shall include: (1) A copy of this code section; (2) The information required to be provided by **W. Va. Code § 22-6A-10(b)** to a surface owner whose land will be used in conjunction with the drilling of a horizontal well; and (3) A proposed surface use and compensation agreement containing an offer of compensation for damages to the surface affected by oil and gas operations to the extent the damages are compensable under article six-b of this chapter. Additional information related to horizontal drilling may be obtained from the Secretary, at the WV Department of Environmental Protection headquarters, located at 601 57th Street, SE, Charleston, WV 25304 (304-926-0450) or by visiting www.dep.wv.gov/oil-and-gas/pages/default.aspx.

Well Operator: Tug Hill Operating, LLC
Telephone: 724-749-8388
Email: amiller@tug-hilltop.com

Address: 380 Southpointe Boulevard, Plaza II, Suite 200
Canonsburg, PA 15317
Facsimile: 724-338-2030

Oil and Gas Privacy Notice:

The Office of Oil and Gas processes your personal information, such as name, address and telephone number, as part of our regulatory duties. Your personal information may be disclosed to other State agencies or third parties in the normal course of business or as needed to comply with statutory or regulatory requirements, including Freedom of Information Act requests. Our office will appropriately secure your personal information. If you have any questions about our use or your personal information, please contact DEP's Chief Privacy Officer at depprivacyofficer@wv.gov.

JUN 29 2020

4705102332

ADDITIONAL PARTIES TO NOTICE

McMasters Pad

WW-6A5

Additional Surface Owner:

Mark A. Yoho
6701 Burch Ridge Road
Proctor, WV 26055

Mark E. Yoho
3998 Burch Ridge Road
Proctor, WV 26055

RECEIVED
Office of Oil and Gas

JUN 29 2020

WV Department of
Environmental Protection

4705102332



WEST VIRGINIA DEPARTMENT OF TRANSPORTATION

Division of Highways

1900 Kanawha Boulevard East • Building Five • Room 110
Charleston, West Virginia 25305-0430 • (304) 558-3505

Byrd E. White, III
Secretary of Transportation/
Commissioner of Highways

January 28, 2020

Jimmy Wriston, P. E.
Deputy Secretary/
Deputy Commissioner

James A. Martin, Chief
Office of Oil and Gas
Department of Environmental Protection
601 57th Street, SE
Charleston, WV 25304

Subject: DOH Permit for the Shields Pad, Marshall County

McMasters N-11HU	McMasters N-12HU	McMasters N-13HU
McMasters N-14HU	McMasters N-15HU	McMasters S-16HU
McMasters S-17HU	McMasters S-18HU	McMasters S-19HU
McMasters S-20HU		

Dear Mr. Martin,

This well site will be accessed from a DOH permit #06-2012-0250 which has been transferred to Tug Hill Operating for access to the State Road for a well site located off Marshall County Route 29 SLS.

This operator is in compliance with §22-6A-20 of the WV Code. Operator has signed a DISTRICT WIDE OIL AND GAS ROAD MAINTENANCE BONDING AGREEMENT and provided the required Bond. This operator is currently in compliance with the DOH OIL AND GAS POLICY dated October 1, 2018.

Very Truly Yours,

Gary K. Clayton, P.E.
Regional Maintenance Engineer
Central Office O&G Coordinator

Cc: Amy Miller
Tug Hill Operating
CH, OM, D-6
File

RECEIVED
Office of Oil and Gas

JUN 29 2020

WV Department of
Environmental Protection

4705102332



TUG HILL

PLANNED ADDITIVES TO BE USED IN FRACTURING OR STIMULATION

Well No. McMasters N-13HU

PRODUCT NAME:	CHEMICAL DESCRIPTION:	PRODUCT USE:	HAZARDOUS COMPONENT:
GBW-20C	Hemicellulase Breaker	Breaker - Water	None
ALPHA 1427		Biocide	Glutaraldehyde – CAS#000111-30-8 Quaternary ammonium chloride CAS# 007173-51-5 Alky dimethyl benzyl ammonium Chloride (C12-16) – CAS#068424-85-1 Ethanol – CAS# 000064-17-5 Water – CAS# 007732-18-5
FRAC SAND	Silica Sand (various Mesh sizes)	Proppant	Crystalline silica (quartz) CAS# 14808-60-7
S-8C, Sand	Silica Sand (100 mesh)	Sand	Silica – CAS# 14808-60-7
GW-3LDF		Gellant - Water	Petroleum Distillate Blend – Proprietary, (Not Associated with Diesel Fuel) Guar gum – CAS# 009000-30-0
FRW-18		Friction Reducer	Hydrotreated light distillate CAS# 064742-47-8
Scaletrol		Scale Inhibitor	Ethylene glycol – CAS# 000107-21-1 Diethylene glycol – CAS# 000111-46-6

RECEIVED
Office of Oil and Gas

JUN 29 2020

WV Department of
Environmental Protection

OPERATOR: Tug Hill Operating, LLC WELL NO: McMasters N-13HU

PAD NAME: Shields

REVIEWED BY: Amy L. Miller SIGNATURE: *Amy Miller*

WELL RESTRICTIONS CHECKLIST

HORIZONTAL 6A WELL

Well Restrictions

At Least 100 Feet from Pad and LOD (including any E&S Control Feature) to any Perennial Stream, Lake, Pond, Reservoir or Wetland; OR

DEP Waiver and Permit Conditions

At Least 300 Feet from Pad and LOD (including any E&S Control Feature) to any Naturally Producing Trout Stream; OR

DEP Waiver and Permit Conditions

At Least 1000 Feet from Pad and LOD (including any E&S Control Feature) to any Groundwater Intake or Public Water Supply; OR

DEP Waiver and Permit Conditions

At Least 250 Feet from an Existing Water Well or Developed Spring to Well Being Drilled; OR

Surface Owner Waiver and Recorded with County Clerk, OR

DEP Variance and Permit Conditions

At Least 625 Feet from an Occupied Dwelling Structure to Center of the Pad; OR

Surface Owner Waiver and Recorded with County Clerk, OR

DEP Variance and Permit Conditions

At Least 625 Feet from Agricultural Buildings Larger than 2500 Square Feet to the Center of the Pad; OR

Surface Owner Waiver and Recorded with County Clerk, OR

DEP Variance and Permit Conditions

RECEIVED
Office of Oil and Gas
JUN 29 2020
WV Department of
Environmental Protection



Shields Well Site

Site Design, Construction Plan, & Erosion and Sediment Control Plans

Tug Hill Operating Marshall County Franklin District

Latitude 39.76017192°
Longitude -80.78759031°
Lower Fish Creek Watershed

Pertinent Site Information
 Shields Well Site
 Emergency Number: 304-845-1920
 Franklin District, Marshall County, WV
 Watershed: Lower Fish Creek Watershed
 Tug Hill Contact Number: 1-817-632-3400

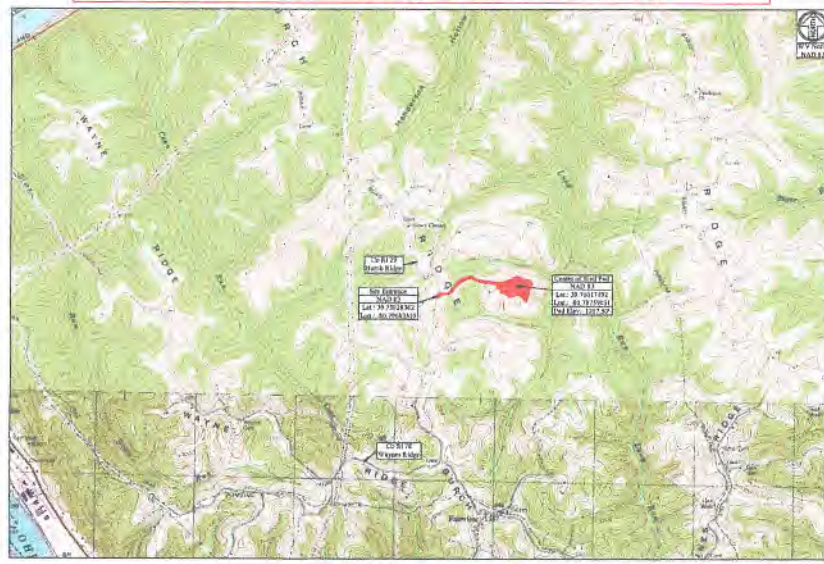
Exhibit A: Final Design: Issue for Permitting

Property Owner Information - Shields Well Site

Owner	TM	Range	N	Section	Block	Acres	County	State
M. Yule	18	17	35	1	1	0.30	Marshall	WV
M. Yule	18	17	35	1	2	0.30	Marshall	WV
R. Noland	18	17	35	1	3	0.30	Marshall	WV

Site Access

WV NAD 83	WV NAD 83	WV NAD 83	WV NAD 83	WV NAD 83	WV NAD 83
WV NAD 83 18 17 35 1 1	WV NAD 83 18 17 35 1 2	WV NAD 83 18 17 35 1 3	WV NAD 83 18 17 35 1 4	WV NAD 83 18 17 35 1 5	WV NAD 83 18 17 35 1 6



Property Owner Information - Shields Well Site

Owner	TM	Range	N	Section	Block	Acres	County	State
M. Yule	18	17	35	1	1	0.30	Marshall	WV
M. Yule	18	17	35	1	2	0.30	Marshall	WV
R. Noland	18	17	35	1	3	0.30	Marshall	WV

Shields Well Site Quantities

Owner	WV NAD 83	WV NAD 83	WV NAD 83	WV NAD 83	WV NAD 83	WV NAD 83	WV NAD 83	WV NAD 83	WV NAD 83
WV NAD 83 18 17 35 1 1	WV NAD 83 18 17 35 1 2	WV NAD 83 18 17 35 1 3	WV NAD 83 18 17 35 1 4	WV NAD 83 18 17 35 1 5	WV NAD 83 18 17 35 1 6	WV NAD 83 18 17 35 1 7	WV NAD 83 18 17 35 1 8	WV NAD 83 18 17 35 1 9	WV NAD 83 18 17 35 1 10

APPROVED
WVDEP OOG
 8/14/2020

Project Contacts

Site Access

Site Design

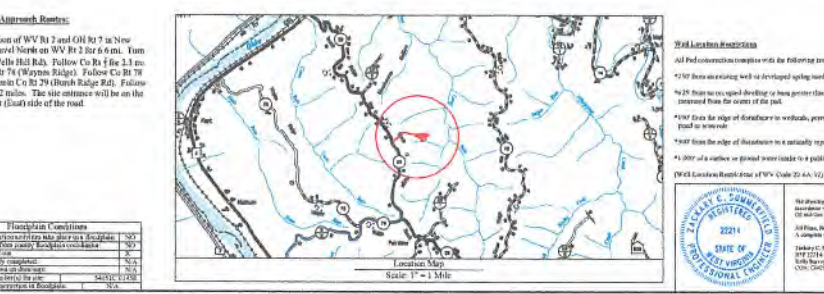
Construction

Permitting

WVDEP Website

Site Locations (NAD 83)

Site	Latitude (NAD 83)	Longitude (NAD 83)
Well 1	39.76017192	-80.78759031
Well 2	39.76017192	-80.78759031



Sheet Description

Sheet	Description
1	Cover Sheet
2	Schedule of Quantities
3	Site Map
4	Pre-Construction Site Conditions
5	Clearing Exhibit
6	Overall Site Views
7	EAS Plan View
8	Top Key Exhibit
9	Plan View
10	Cross Sections - Well Pad
11	Cross Sections - Well Pad Access Road
12	Cross Sections - Landowner Access Road
13	Geotechnical Exhibit
14	Landowner Disposal Area Exhibit
15	Site Reclamation
16	Production Exhibit
17	Site Reclamation
18	Erosion and Sediment Control Details
19	Access Road Details
20	Pad Details

TUG HILL OPERATIONS

APPROVED
WVDEP OOG
 8/14/2020

THIS DOCUMENT PREPARED FOR TUG HILL OPERATIONS

WVDEP WEBSITE

Shields Well Site
 Franklin District
 Marshall County, WV

Date: 12/18/2019
 Scale: As Shown
 Drawn by: DW
 Title No.:
 Sheet 1 of 15

