

Latitude: 40°00'00"

SURFACE HOLE 10221'

Latitude: 40°02'30"

BOTTOM HOLE 5057'

JACKSON SURVEYING INC.

2413 EAST PIKE ST. # 112
Clarksburg, WV 26302
304-623-5851

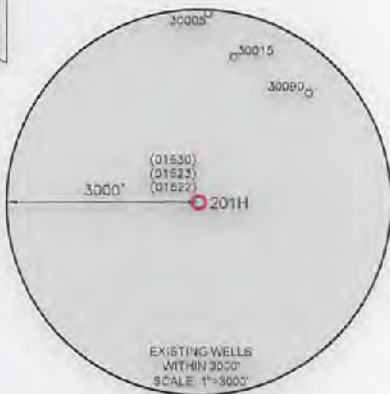
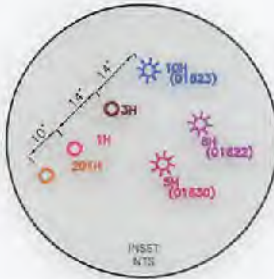
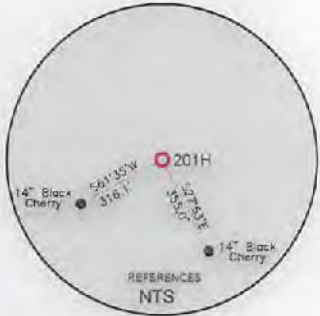
SURFACE HOLE LOCATION (SHL):
UTM (NAD83, ZONE 17, METERS): NORTHING: 4,427,013.676 EASTING: 528,898.960
LANDING POINT (LPL):
UTM (NAD83, ZONE 17, METERS): NORTHING: 4,426,902.029 EASTING: 528,415.721
BOTTOM HOLE LOCATION (BHL):
UTM (NAD83, ZONE 17, METERS): NORTHING: 4,431,181.286 EASTING: 526,899.603



Longitude: 80°40'00"

Longitude: 80°37'30"

GRID NORTH
UTM, NAD83 DATUM, ZONE 17, US FT



LINE	BEARING	DISTANCE	DESCRIPTION	MONUMENT
L1	N 18°38'44" W	1050.81'	SHL TO LANDMARK	FENCE CORNER
L2	N 59°07'47" W	1275.05'	SHL TO LANDMARK	FENCE CORNER

LINE	BEARING	DISTANCE	CURVE LENGTH	DESCRIPTION
L3	S 77°37'47" W	1629.35'	2282.48'	SHL TO LP

WELL RESTRICTIONS

- NO OCCUPIED DWELLINGS > 2500 SQ FT, WITHIN 625 FEET OF CENTER OF PAD.
- NO AGRICULTURE BUILDINGS > 2500 SQ FT, WITHIN 625 FEET OF CENTER OF PAD.
- NO WATER WELLS OR DEVELOPED SPRINGS ARE WITHIN 250 FEET OF PROPOSED WELL.
- NO PERENNIAL STREAMS, LAKES, PONDS, OR RESERVOIRS WITHIN 100 FEET OF THE LIMITS OF DISTURBANCE.
- NO NATURALLY PRODUCING TROUT STREAM WITHIN 300 FEET OF LIMITS OF DISTURBANCE.
- NO GROUND INTAKE OR PUBLIC WATER SUPPLY WITHIN 1000 FEET OF WELL PAD, LIMITS OF DISTURBANCE, E & S CONTROLS OR PUBLIC WATER SUPPLY.

NOTES ON SURVEY

- SURFACE AND ROYALTY OWNER INFORMATION AND THEIR BOUNDARIES SHOWN HEREON WERE PLOTTED FROM DEEDS AND/OR TAX PARCEL MAPS PROVIDED BY CLIENT AND/OR FIELD LOCATIONS.
- THIS PLAT DOES NOT REPRESENT A BOUNDARY SURVEY OF THE PARCELS SHOWN HEREON.
- ALL INSERTS ARE GRID NORTH UNLESS OTHERWISE DEPICTED.

I, THE UNDERSIGNED, HEREBY CERTIFY THAT THIS PLAT IS CORRECT TO THE BEST OF MY KNOWLEDGE AND BELIEF AND SHOWS ALL THE INFORMATION REQUIRED BY LAW AND REGULATIONS ISSUED AND PRESCRIBED BY THE DEPARTMENT OF ENVIRONMENTAL PROTECTION.

P.S. 708

David L Jackson



2000 0 2000

GRAPHIC SCALE IN FEET

COMPANY: **SWN** Production Company, LLC **SWN** Production Company™



(+) DENOTES LOCATION OF WELL ON UNITED STATES TOPOGRAPHIC MAPS

WVDEP
OFFICE OF OIL & GAS
601 57TH STREET
CHARLESTON, WV 25034

MINIMUM DEGREE OF ACCURACY: 1/200

PROVEN SURVEY SOURCE OF ELEVATION: GRADE GPS (NAVD 88, US FT)

DAVID REINBEAU MSH

OPERATOR'S WELL #: 201H

API WELL #: 47 051 02440
STATE COUNTY PERMIT

WELL TYPE: OIL WASTE DISPOSAL PRODUCTION DEEP GAS LIQUID INJECTION STORAGE SHALLOW

WATERSHED: HOLLIDAYS RUN OF WHEELING CREEK (HUC-10) ELEVATION: 1250.8'

DISTRICT: UNION COUNTY: MARSHALL QUADRANGLE: MOUNDSVILLE, WV

SURFACE OWNER: SHELLY A. & DAVID W. REINBEAU ACREAGE: ±262.85

OIL & GAS ROYALTY OWNER: SHELLY A. & DAVID W. REINBEAU ACREAGE: ±262.85

DRILL DRILL DEEPER REDRILL FRACTURE OR STIMULATE PLUG OFF OLD FORMATION PERFORATE NEW FORMATION

CONVERT PLUG & ABANDON CLEAN OUT & REPLUG OTHER CHANGE (SPECIFY)

TARGET FORMATION: MARCELLUS ESTIMATED DEPTH: 6,343 TVD 21,904 TMD

04/29/2022

WELL OPERATOR: SWN PRODUCTION COMPANY, LLC DESIGNATED AGENT: BRITTANY WOODY

ADDRESS: 1300 FORT PIERPONT ROAD, SUITE 200 ADDRESS: 1300 FORT PIERPONT ROAD, SUITE 200

CITY: MORGANTOWN STATE: WV ZIP CODE: 26508 CITY: MORGANTOWN STATE: WV ZIP CODE: 26508

LEGEND:	— SURVEYED BOUNDARY	REVISIONS:	DATE: 02-15-2022
○ PROPOSED SURFACE HOLE / BOTTOM HOLE	— DRILLING UNIT	▲ SHL CHANGED 03-10-2022	DRAWN BY: N. MANO
⊙ EXISTING / PRODUCING WELLHEAD	== LEASE BOUNDARY		SCALE: 1" = 2000'
LPL * LANDING POINT LOCATION	— PROPOSED PATH		DRAWING NO:
⊙ EXISTING WATER WELL			WELL LOCATION PLAT
⊙ EXISTING SPRING			

**JACKSON SURVEYING
INC.**

P.O. Box 1460
677 W. Main St.
Clarksburg, WV 26302
304-623-5851



I, THE UNDERSIGNED, HEREBY CERTIFY THAT THIS PLAT IS CORRECT TO THE BEST OF MY KNOWLEDGE AND BELIEF AND SHOWS ALL THE INFORMATION REQUIRED BY LAW AND REGULATIONS ISSUED AND PRESCRIBED BY THE DEPARTMENT OF ENVIRONMENTAL PROTECTION.

P.S. 708 *David L. Jackson*

04/29/2022

REVISIONS: ▲ SHL CHANGED 03-10-2022	COMPANY: SWN Production Company, LLC	SWN <i>R⁺-V⁺</i> Production Company™
	OPERATOR'S DAVID REINBEAU MSH	DATE: 02-15-2022
	WELL #: 47-051-02440 201H	DRAWN BY: N. MANO
	DISTRICT: UNION	SCALE: N/A
	COUNTY: MARSHALL	DRAWING NO:
	STATE: WV	WELL LOCATION PLAT 2

JACKSON SURVEYING
INC.
2413 EAST PIKE ST. # 112
Clarksburg, WV 26302
304-623-5851

WELL BORE TRACTS		
TRACT	SURFACE OWNER (S) / ROYALTY OWNER (R)	TAX PARCEL
1	REINBEAU SHELLY A & DAVID W (S/R)	13-8-29
2	REINBEAU SHELLY A & DAVID W (S)	13-8-27
3	MCCOMBS JOHN A SR, THOMAS E & BETH (S)	13-8-26
4	REINBEAU RONALD W & FRIEDA A - LIFE (S)	13-7-22.2
5	REINBEAU DAVID W & SHELLY A (S)	13-7-22.3
6	REINBEAU DAVID W & SHELLY A (S)	13-7-21.1
7	BOARD OF EDUCATION (S)	13-7-17
8	WARD CYNTHIA J & DALE P (S)	13-4-23.6
9	BLANEY FARMS LLC (S)	13-4-23
10	FISHER DEBRA ANN GAMES & GALEN E (S)	13-4-22.9
11	GARRISON ASHLEY (S)	13-4-22.12
12	GAMES FREDERICK LOUIS II ET UX (S)	13-4-22.10
13	ORLOFSKE SEAN A & JENNIFER L (S)	13-4-22.6
14	ORLOFSKE SEAN A & JENNIFER L (S)	13-4-22.11
15	OCHSENBEIN RICHARD L & HOLLY L (S)	13-4C-14
16	MORANDO THOMAS L ET UX (S)	13-4C-1
17	FISHER GALEN E & DEBRA A (S)	13-4-21
18	MCGUIRE PHILIP C (S)	13-4-21.9
19	HILL CHARLES S ET UX (S)	13-4-21.7
20	WALTERS SAMANTHA J & RICHARDS JENNIFER L (S)	13-4-21.1
21	GARVIN CORRINE A EST (S)	13-2-101.2
22	GARVIN CORRINE A EST (S)	13-4-20
23	GARVIN CORRINE A EST (S)	13-2-70
24	GARVIN CORRINE A EST (S)	13-2-69
25	GARVIN CORRINE A EST (S)	13-2-68
26	ST MYERS MICHAEL W (S)	13-2-67
27	ROGERSON GEORGE C EST (S)	13-2-39
28	SEIDLER TIMOTHY J ET UX (S)	13-2-14.2
29	SEIDLER NETTIE (S)	13-2-14
30	SEIDLER DALE JR (S)	13-2-14.9
31	SEIDLER PATRICIA L IRREVOCABLE TRUST (S)	13-2-14.7
32	SHIVELY JOYCE (S)	13-2-14.6
33	BANE RYAN A & JULIE A (S)	13-2-102.2
34	TURNER JASON & TIFFANY (S)	13-2-102.1

ADJOINING OWNERS TABLE		
TRACT	SURFACE OWNER	TAX PARCEL
A	CAIN ROGER L II	13-7E-10
B	MCCLINTOCK JOSIE & LARRY	13-7-22.4
C	MCCOMBS JOHN A SR & MARILYN S	13-7-22.1
D	BOARD OF EDUCATION	13-7-16
E	WALLEY KEVIN L ET UX	13-7D-32
F	FLOWERS KATHY S	13-7D-31
G	BOARD OF EDUCATION	13-7-15
H	BARRY KEMERER LLC	13-7D-3
I	MCFARLAND TERRY L ET UX	13-7-7
J	HENDERSON PAUL M ET UX	13-7-9
K	BRINKLEY MATTHEW N & SHILA M	13-7-6
L	CRIM CHRISTOPHER	13-7-8
M	BRAUTIGAN FAMILY IRREVOCABLE TRUST	13-7-3
N	CHURCH JESUS CH LATTER DAY STS	13-7-3.1
O	SHERRARD VOLUNTEER FIRE DEPT	13-7-17.1
P	ALLEN JOHN I ET UX	13-7-3.2
Q	BRAUTIGAN FAMILY IRREVOCABLE TRUST	13-4-44
R	THAMES SANDRA C	13-4-42.3
S	TOMER USA ANN	13-4-42
T	MOUNTAINEER PIZZA & HOAGIES, LLC	13-4-42.4
U	RANDOLPH PATRICIA A - RIGHT TO OCCUPY	13-4-42.1
V	RICHARDS DECEMBER D	13-4-42.2
W	RICHARDS DECEMBER D	13-4-43
X	FOSTER AARON	13-4-41
Y	FOSTER AARON	13-4-40
Z	JOHNSON WILLIAM	13-4-70
A2	JOHNSON WILLIAM MARK	13-4-37
B2	FITZPATRICK HENRY F ET UX	13-4-24.2
C2	FITZPATRICK SHEILA L & HENRY F III	13-4-24.6
D2	BLANEY TIMOTHY O ET UX	13-4-24.5
E2	WARD CYNTHIA J	13-4-23.16
F2	SMITH JOANN H	13-4-23.2
G2	DUNCAN ELMER E & SUSAN L	13-04-23.1
H2	STAN, TYLER P & CASEY K	13-4-23.5
I2	OSER FREDERICK P & MALLORY A	13-4-23.10
J2	OSER FREDERICK P & MALLORY	13-4-23.15
K2	WARD CYNTHIA J	13-4-23.14
L2	BLANEY RODNEY A	13-4-23.13
M2	SZELIGO RICHARD & ASHLEY	13-4-23.8
N2	SZELIGO RICHARD L JR & ASHLEY E	13-4-23.11
O2	ETZEL JAMIE P & ANTHONY EVICK II	13-4-23.12
P2	ETZEL JAMIE P & ANTHONY EVICK II	13-4-23.7
Q2	FITZPATRICK BRYAN A & HEIDI A	13-4-23.4
R2	WARD CYNTHIA J & DALE P	13-4-24
S2	WARD DALE P JR ET UX	13-4-25.7
T2	BRUHN GEORGE C	13-4C-13
U2	BRUHN GEORGE C	13-4C-12
V2	BENSON DONALD NEAL ET UX	13-4C-11

ADJOINING OWNERS TABLE		
TRACT	SURFACE OWNER	TAX PARCEL
W2	BENTZ CAROLEE K - TOD	13-4C-2
X2	THOMPSON BRUCE K	13-4C-3
Y2	HARTO BRIAN D ET UX	13-4C-4
Z2	TOMCZYK JOSEPH ET UX	13-4C-5
A3	WARD DALE P ET UX	13-4C-6
B3	BROWN JUSTIN D & JULIE L	13-4-21.3
C3	BROWN JUSTIN D & JULIE L	13-4-21.10
D3	GEYER ROBERT J & CHARLENE M	13-4-1.5
E3	CAMPETI JOSEPH M ET UX	13-4-21.8
F3	WRIGHT JOSEPH E & CONNIE S	13-4-21.2
G3	GEYER ROBERT J & CHARLENE M	13-4-21.6
H3	AGAR MYRNA L	13-4-19
I3	COLE RANDALL M ET UX	13-4-18
J3	ANDERSON MARY KATHRYN EST	13-4-14
K3	PELLEY LUKE E	13-2-66
L3	MEGALIE GARNET JANE & VICKIE WALTERS	13-2-66.1
M3	WALTERS VICKIE	13-2-65
N3	GREEN JAMES L	13-2-64
O3	WALTERS THOMAS C & KATRINA A	13-2-41.7
P3	TUCKER NATHAN JOSEPH & LINDSEY RENEE	13-2-42.5
Q3	COOLEY CHARLES E & CAROL J	13-2-42
R3	RICHTER FAMILY TRUST	13-2-42.17
S3	BLATT JAMES E ET UX	13-2-42.7
T3	SCARBRO JENNI M	13-2-39.2
U3	ROGERSON WAYNE R	13-2-39.1
V3	ROGERSON WAYNE R	13-2-39.4
W3	COFFIELD RONALD J	13-2-39.5
X3	COFFIELD RONALD J	13-2-39.3
Y3	SEIDLER DALE JR ET UX	13-2-14.3
Z3	NUGENT LINDA S ET AL	13-2-14.8
A4	MAGERS GARY E ET UX	13-2-2.2
B4	BRADCOVICH JOSEPH EARL EST	13-2-14.4
C4	SHIVELY JOYCE	13-2-14.1
D4	SHIVELY JOYCE	13-2-14.5
E4	PYSH WAYNE ET UX	13-2-13.8
F4	PASCOLI KENT A	13-2-13
G4	BROWN BETHANN K	1-RB2Q-34.1
H4	PRASCIK LORI JEAN	1-RB2Q-33
I4	WEISNER RANDY P	1-RB2-33.3
J4	PINTER EUGENE M & JOAN	1-RB2-33.2
K4	RAHBAR AHMAD CREDIT SHELTER TRUST	13-2-102
L4	BRAUNLICH EARL FRITZ & JAMIE LYNN	13-2-104
M4	FLANIGAN JAMES JR & MELISSA S	P/O 13-2-102
N4	WOLEN JOHN & MICHELLE	13-2-102.3
O4	BRAUNLICH EARL FRITZ & JAMIE LYNN	13-2-102.4
P4	RENFORTH GEORGE III	13-2-16.2
Q4	PERONI CONSTRUCTION INC	10-W95-112
R4	LAUTER FRANK ET AL	13-2-35

04/29/2022

REVISIONS: A SHL CHANGED 03-10-2022	COMPANY: SWN Production Company, LLC	SWN Production Company™
OPERATOR'S WELL #: 47-031-02440	DAVID REINBEAU MSH 201H	DATE: 02-15-2022
DISTRICT: UNION	COUNTY: MARSHALL	STATE: WV
		DRAWN BY: N. MANO SCALE: N/A DRAWING NO: WELL LOCATION PLAT 3

JACKSON SURVEYING
INC.

2413 EAST PIKE ST. # 112
Clarksburg, WV 26302
304-623-5851

ADJOINING OWNERS TABLE		
TRACT	SURFACE OWNER	TAX PARCEL
S4	POLLACK RICHARD J ET UX	13-2-38.1
T4	GARVIN CORRINE A EST	13-2-38
U4	BURKE RICHARD & FITZPATRICK DEBRA	13-2-31.2
V4	MILLER GEORGE W ET AL	13-2-79
W4	GARVIN JOHN A & KAREN L	13-2-78
X4	ROMINE WANDA KAY	13-2-77
Y4	BOWSER MARY ANNE	13-2-76
Z4	GARVIN JOHN ARTHUR & KAREN L	13-2-75
A5	GARVIN JOHN A & KAREN L	13-2-73
B5	MUSTACHIO EMILY A & GARVIN GRANT W	13-2-72
C5	GARVIN CORRINE A EST	13-2-71
D5	GARVIN CORRINE A EST	13-2-98
E5	GARVIN CORRINE A EST	13-2-99
F5	GARVIN CORRINE A EST	13-2-100
G5	GARVIN CORRINE A EST	13-2-101.1
H5	GARVIN CORRINE A EST	13-2-101
I5	MCGUIRE PHILIP C	13-4-21.4
J5	GAMES MARY VIRGINIA -TOD	13-4-22.25
K5	WEST RICHARD D JR	13-4-22.24
L5	WEST RICHARD D JR	13-4-22.1
M5	GAMES MARY VIRGINIA - TOD	13-4-22.2
N5	GAMES FREDERICK LOUIS II ET UX	13-4-22.4
O5	GAMES FRED & MARY V	13-4-22.17
P5	FISHER DEBRA ANN GAMES & GALEN E	13-4-22.3
Q5	FISHER DEBRA ANN GAMES & GALEN E	13-4-22.5
R5	FISHER GALEN E & DEBRA A	13-4-22.26
S5	WEST VALLIE JAMES ET AL	13-4-22
T5	COULLING LOUISE S ET AL	13-3-3
U5	OHIO COUNTY COAL RESOURCES INC	13-3-3.1
V5	ALEXANDER LORRAINE	13-7-18
W5	ALEXANDER LORRAINE	13-7-18.1
X5	BOWMAN MICHAEL J & CONSTANCE G	13-7-21
Y5	BOWMAN MICHAEL ET UX	13-8-28
Z5	ALEXANDER LORRAINE	13-7-20
A6	SAMPSON EDITH VIRGINIA EST	13-7-19
B6	NARRISH KEVIN	13-8-30
C6	SOUTH CHRISTOPHER C	13-8-31
D6	KOSTELECKY JOSEPH J JR & CAROLYN - TOD	13-8-31.1
E6	FUNK CHARLES D ET UX	13-8-32
F6	LOY EUGENE EST ET AL	13-8-1
G6	LIBERTY JOHN ET UX	13-8-10
H6	MCCOMBS JOHN A SR, THOMAS E & BETH	13-8-11
I6	CONNER AMBER D & DAVID HANES JR	13-8-14
J6	HIERONIMUS C KEITH ET UX	13-8-15
K6	MCLAUGHLIN SHAWN & ELIZABETH	13-8-23
L6	HOUGH BRANDON W & ALYSSA N	13-8-24
M6	THORN JACLYN A & JASON K	13-8-25
N6	CRAWFORD GARY J	13-7E-7
O6	JOSEPH WILLIAM F & SUSAN L	13-7E-8

04/29/2022

REVISIONS:	COMPANY:		
△ SHL CHANGED 03-10-2022			
	OPERATOR'S		DATE: 02-15-2022
	WELL #: 47-051-02440		DRAWN BY: N. MANO
	DISTRICT:	COUNTY:	SCALE: N/A
	UNION	MARSHALL	DRAWING NO:
		STATE:	WELL LOCATION PLAT 4
		WV	