



west virginia department of environmental protection

Office of Oil and Gas
601 57th Street, S.E.
Charleston, WV 25304
(304) 926-0450
fax: (304) 926-0452

Harold D. Ward, Cabinet Secretary
www.dep.wv.gov

Wednesday, March 1, 2023
WELL WORK PERMIT
Horizontal 6A / New Drill

SWN PRODUCTION COMPANY, LLC
POST OFFICE BOX 12359

SPRING, TX 773914954

Re: Permit approval for SONIA R MSH 205H
47-051-02494-00-00

This well work permit is evidence of permission granted to perform the specified well work at the location described on the attached pages and located on the attached plat, subject to the provisions of Chapter 22 of the West Virginia Code of 1931, as amended, and all rules and regulations promulgated thereunder, and to any additional specific conditions and provisions outlined in the pages attached hereto. Notification shall be given by the operator to the Oil and Gas Inspector at least 24 hours prior to the construction of roads, locations, and/or pits for any permitted work. In addition, the well operator shall notify the same inspector 24 hours before any actual well work is commenced and prior to running and cementing casing. Spills or emergency discharges must be promptly reported by the operator to 1-800-642-3074 and to the Oil and Gas Inspector.

Please be advised that form WR-35, Well Operators Report of Well Work is to be submitted to this office within 90 days of completion of permitted well work, as should form WR-34 Discharge Monitoring Report within 30 days of discharge of pits, if applicable. Failure to abide by all statutory and regulatory provisions governing all duties and operations hereunder may result in suspension or revocation of this permit and, in addition, may result in civil and/or criminal penalties being imposed upon the operators.

Per 35 CSR 4-5.2.g this permit will expire in two (2) years from the issue date unless permitted well work is commenced. If there are any questions, please feel free to contact me at (304) 926- 0450.


James A. Martin
Chief

Operator's Well Number: SONIA R MSH 205H
Farm Name: JOHN C RICHARDS ET UX
U.S. WELL NUMBER: 47-051-02494-00-00
Horizontal 6A New Drill
Date Issued: 3/1/2023

Promoting a healthy environment.

03/03/2023

PERMIT CONDITIONS

West Virginia Code § 22-6A-8(d) allows the Office of Oil and Gas to place specific conditions upon this permit. Permit conditions have the same effect as law. Failure to adhere to the specified permit conditions may result in enforcement action.

CONDITIONS

1. This proposed activity may require permit coverage from the United States Army Corps of Engineers (USACE). Through this permit, you are hereby being advised to consult with USACE regarding this proposed activity.
2. If the operator encounters an unanticipated void, or an anticipated void at an unanticipated depth, the operator shall notify the inspector within 24 hours. Modifications to the casing program may be necessary to comply with W. Va. Code § 22-6A-5a (12), which requires drilling to a minimum depth of thirty feet below the bottom of the void, and installing a minimum of twenty (20) feet of casing. Under no circumstance should the operator drill more than one hundred (100) feet below the bottom of the void or install less than twenty (20) feet of casing below the bottom of the void.
3. When compacting fills, each lift before compaction shall not be more than 12 inches in height, and the moisture content of the fill material shall be within limits as determined by the Standard Proctor Density test of the actual soils used in specific engineered fill, ASTM D698, Standard Test Method for Laboratory Compaction Characteristics of Soil Using Standard Effort, to achieve 95 % compaction of the optimum density. Each lift shall be tested for compaction, with a minimum of two tests per lift per acre of fill. All test results shall be maintained on site and available for review.
4. Operator shall install signage per § 22-6A-8g (6) (B) at all source water locations included in their approved water management plan within 24 hours of water management plan activation.
5. Oil and gas water supply wells will be registered with the Office of Oil and Gas and all such wells will be constructed and plugged in accordance with the standards of the Bureau for Public Health set forth in its Legislative rule entitled *Water Well Regulations*, 64 C.S.R. 19. Operator is to contact the Bureau of Public Health regarding permit requirements. In lieu of plugging, the operator may transfer the well to the surface owner upon agreement of the parties. All drinking water wells within fifteen hundred feet of the water supply well shall be flow tested by the operator upon request of the drinking well owner prior to operating the water supply well.
6. Pursuant to the requirements pertaining to the sampling of domestic water supply wells/springs the operator shall, no later than thirty (30) days after receipt of analytical data provide a written copy to the Chief and any of the users who may have requested such analyses.
7. 24 hours prior to the initiation of the completion process the operator shall notify the Chief or his designee.
8. During the completion process the operator shall monitor annular pressures and report any anomaly noticed to the chief or his designee immediately.
9. If any explosion or other accident causing loss of life or serious personal injury occurs in or about a well or well work on a well, the well operator or its contractor shall give notice, stating the particulars of the explosion or accident, to the oil and gas inspector and the Chief, within 24 hours of said accident.
10. During the casing and cementing process, in the event cement does not return to the surface, the oil and gas inspector shall be notified within 24 hours.
11. The operator shall provide to the Office of Oil and Gas the dates of each of the following within 30 days of their occurrence: completion of construction of the well pad, commencement of drilling, cessation of drilling, completion of any other permitted well work, and completion of the well. Such notice shall be provided by sending an email to DEPOOGNotify@wv.gov.

STATE OF WEST VIRGINIA
DEPARTMENT OF ENVIRONMENTAL PROTECTION, OFFICE OF OIL AND GAS
WELL WORK PERMIT APPLICATION

1) Well Operator: SWN Production Co., LLC 494512924 051-Marshall 7-Liberty 278-Cameron
Operator ID County District Quadrangle

2) Operator's Well Number: Sonia R MSH 205H Well Pad Name: Sonia R MSH

3) Farm Name/Surface Owner: John C. Richards ET UX Public Road Access: Reid Ridge Road

4) Elevation, current ground: 1531' Elevation, proposed post-construction: 1533'

5) Well Type (a) Gas Oil Underground Storage

Other

(b) If Gas Shallow Deep

Horizontal

6) Existing Pad: Yes or No No

7) Proposed Target Formation(s), Depth(s), Anticipated Thickness and Expected Pressure(s):
Target Formation- Marcellus, Up-Dip Well to the North, Target Top TVD- 7424', Target Base TVD- 7469', Anticipated Thickness- 45', Associated Pressure- 4855'

8) Proposed Total Vertical Depth: 7452'

9) Formation at Total Vertical Depth: Marcellus

10) Proposed Total Measured Depth: 20211'

11) Proposed Horizontal Leg Length: 11994.53'

12) Approximate Fresh Water Strata Depths: 337'

13) Method to Determine Fresh Water Depths: Nearby Stream Bottom

14) Approximate Saltwater Depths: 1399' Salinity Profile

15) Approximate Coal Seam Depths: 1197'

16) Approximate Depth to Possible Void (coal mine, karst, other): None that we are aware of.

17) Does Proposed well location contain coal seams directly overlying or adjacent to an active mine? Yes No

RECEIVED
Office of Oil and Gas

JAN 23 2023

(a) If Yes, provide Mine Info: Name: Marshall county Coal Mine
Depth: 1197'
Seam: Pittsburgh
Owner: Marshall County Coal Resources/American Consolidated Natural Resources

WV Department of
Environmental Protection

Bradley Gower
12/22/2022

18) CASING AND TUBING PROGRAM

4705102494

TYPE	Size (in)	New or Used	Grade	Weight per ft. (lb/ft)	FOOTAGE: For Drilling (ft)	INTERVALS: Left in Well (ft)	CEMENT: Fill-up (Cu. Ft.)/CTS
Conductor	20"	New	J-55	94#	126'	126'	CTS
Fresh Water	13 3/8"	New	J-55	54.5#	407'	407'	495 sx/CTS
Coal	See	Interm	Casing				
Intermediate	9 5/8"	New	J-55	36#	0'	2600'	1645 sx/CTS
Intermediate	9 5/8"	New	J/K-55	40#	2600'	3037'	
Production	5 1/2"	New	P-110 HP	20#	20211'	20211'	Tail 3793sx/ 100' inside Intermediate

40% of SE 3/1/23

TYPE	Size (in)	Wellbore Diameter (in)	Wall Thickness (in)	Burst Pressure (psi)	Anticipated Max. Internal Pressure (psi)	Cement Type	Cement Yield (cu. ft./k)
Conductor	20"	30"	0.25	2120	81	Class A	1.20/30% Excess
Fresh Water	13 3/8"	17.5"	0.380	2730	633	Class A	1.20/30% Excess
Coal	See	Interm	Casing				
Intermediate	9 5/8"	12 1/4"	0.395	3950	1768	Class A	1.19/40% Excess
Production	5 1/2"	8 3/4"-8 1/2"	0.361	14360	10500	Class A	1.19/5% Excess
Tubing							
Liners							

RECEIVED
Office of Oil and Gas

FEB 28 2023

PACKERS

WV Department of
Environmental Protection

Kind:			
Sizes:			
Depths Set:			

03/03/2023

WW-6B
(10/14)

API NO. 47- 051
OPERATOR WELL NO. Sonia R MSH 205H
Well Pad Name: Sonia R MSH

4705102494

19) Describe proposed well work, including the drilling and plugging back of any pilot hole:

Drill and stimulate any potential zones between and including the Benson to Marcellus. **If we should encounter a void place basket above and below void area- balance cement to bottom of void and grout from basket to surface or run external casing packer/cementing stage tool above void interval and perform 2 stage cementing operation dependent upon depth of void. Run casing not less than 20' below void nor more than 75' below void. (*If freshwater is encountered deeper than anticipated it must be protected, set casing 50' below and cts.)

20) Describe fracturing/stimulating methods in detail, including anticipated max pressure and max rate:

Well will be perforated within the target formation and stimulated with a slurry of water, sand, and chemical additives at a high rate. This will be performed in stages with the plug and perf method along the wellbore until the entire lateral has been stimulated within the target formation. All stage plugs are then drilled out and the well is flowed back to surface. In some instances, additional toe prep may be performed by pumping additional water in the toe of the well prior to perforating and pumping Stage 1 to ensure that the toe guns/toe sleeves are fully open prior to pumping stage 1. The well is produced through surface facilities consisting of high pressure production unites, horizontal separation units, water and oil storage tanks. Max press and anticipated max rate- 12,500 psi @ 100 barrels a minute.

21) Total Area to be disturbed, including roads, stockpile area, pits, etc., (acres): 28.99

22) Area to be disturbed for well pad only, less access road (acres): 10.32

23) Describe centralizer placement for each casing string:

All casing strings will be ran with a centralizer at a minimum of 1 per every 3 joints of casing.

24) Describe all cement additives associated with each cement type:

See Attachment ***

25) Proposed borehole conditioning procedures:

All boreholes will be conditioned with circulation and rotation for a minimum of one bottoms up and continuing until operator is satisfied with borehole conditions.

RECEIVED
Office of Oil and Gas

JAN 23 2023

WV Department of
Environmental Protection

*Note: Attach additional sheets as needed.

4705102494

CEMENT ADDITIVES						
INTERVAL	SCHLUMBERGER PRODUCT NAME	BJ PRODUCT NAME	NEXTier PRODUCT NAME	PRODUCT USE	CHEMICAL NAME	CAS-Number
SURFACE (FRESHWATER)	XXXXXXXXXX	INTEGRA SEAL	CJ600	LOST CIRC MATERIAL	CELLOPHANE FLAKES	9005-81-6
	S001	A-7P	0110	ACCELERATOR	CALCIUM CHLORIDE	10043-52-4
COAL PROTECTION	XXXXXXXXXX	INTEGRA SEAL	0600	LOST CIRC MATERIAL	CELLOPHANE FLAKES	9005-81-6
	S001	A-7P	CJNO	ACCELERATOR	CALCIUM CHLORIDE	10043-52-4
INTERMEDIATE	D020	BENTONITE	CJ020	EXTENDER	BENTONITE	1302-78-9
	0047	FP 28L	XXXXXXXXXX	LIQUID ANTIFOAM AGENT	POLYPROPYLENE GLYCOL	25322-69-4
	XXXXXXXXXX	INTEGRA SEAL	CJ600	LOST CIRC MATERIAL	CELLOPHANE FLAKES	9005-81-6
	CemNet	XXXXXXXXXX	XXXXXXXXXX	LOST CIRC MATERIAL	COATED FIBERGLASS FIBERS	PROPRIETARY
	SUGAR	SUGAR	CJ795	CMT RETARDER	SUCROSE	57-50-1
	S001	A-7P	CJ110	ACCELERATOR	CALCIUM CHLORIDE	10043-52-4
PRODUCTION	XXXXXXXXXX	XXXXXXXXXX	CJIII	ACCELERATOR	SODIUM CHLORIDE	7440-23-5
	XXXXXXXXXX	55-IW	0880	SURFACTANT	NONIONIC SURFACTANT	6540-99-4
	D047	FP 28L	XXXXXXXXXX	LIQUID ANTIFOAM AGENT	POLYPROPYLENE GLYCOL	25322-69-4
	XXXXXXXXXX	XXXXXXXXXX	OX157011	SOLID ANTIFOAM AGENT	FULLERS EARTH(ATTAPULGITE)	8031-18-3
	XXXXXXXXXX	XXXXXXXXXX	CJ540	HP FLUID LOSS ADDITIVE	ALIPHATICAMIDE POLYMER	PROPRIETARY
	D255	XXXXXXXXXX	XXXXXXXXXX	MED TEMP FLUID LOSS ADDITIVE	POLYACRILIC POLYMER	PROPRIETARY
	XXXXXXXXXX	XXXXXXXXXX	CJ213	RETARDER	CHRYSTALLINE SILICA	14808-60-7
	XXXXXXXXXX	FL-66	0501	LOW TEMP FLUID LOSS ADD	POWDERED POLYSACCHARIDE	PROPRIETARY
	XXXXXXXXXX	BENTONITE	CJ020	EXTENDER	BENTONITE	1302-78-9
	D208	ASA-301	XXXXXXXXXX	VISCOSI FIER/ANTI-SETTLING AGENT	REFINED POLYMER/ CHRYSTALLINE SILICA	PROPRIETARY
	D198	R-3	XXXXXXXXXX	CEMENT RETARDER	LIGNIN	8068-51-6
	SUGAR	SUGAR	CJ795	CEMENT RETARDER	SUCROSE	57-50-1
	D065	XXXXXXXXXX	XXXXXXXXXX	DISPERSANT	SODIUM POLYNAPHTHALENE SULFONATE	8068-51-6
	D800	XXXXXXXXXX	XXXXXXXXXX	CEMENT RETARDER (Mid-Temperature)	SODIUM LIGNOSULFONATE	8061-51-6

RECEIVED
Office of Oil and Gas

JAN 23 2023

WV Department of
Environmental Protection
03/03/2023

4705102494

Southwestern Energy Company

Proposed Drilling Program

Well: SONIA R MSH 205
 Field: VICTORY FIELD WET
 County: MARSHALL
 SHL: 39.7873 Latitude -80.5685 Longitude
 BHL: 39.8182 Latitude -80.5846 Longitude
 KB Elev: 1,557 ft MSL KB: 26 ft AGL GL Elev: 1,531 ft MSL

Re-entry Rig: SDC 41
 Prospect: Marcellus Shale
 State: WV



No COAL VOID Anticipated

Gas Storage Interval: 2,189' -2,718' (Maxton, Base Big Injun)
 PROD TOC @ 2,537' MD

TUBULAR DETAIL

Casing String	Casing Size (in)	Weight (Min)	Grade (Min)	Planned Interval	
				From	To
Conductor	20	94.0 #	J-55	0'	126'
Surface	13.375	54.5 #	J-55	0'	407'
Intm/Coal	9.625	36.0 #	J-55	0'	2,600'
Intermediate	9.625	40.0 #	J/K-55	2,600'	3,037'
Production	5.5	20.0 #	P-110 HP	0'	20,211'

CEMENT DETAIL

	Sacks	Class	Density
Conductor:	151	A	19.3
Surface:	495	A	15.6
Intermediate:	1645	A	15.6-16.0
Production:	3793	A	14.5-15.6

126' to 427' Air/Mist
 427' to 3,057' Air/Mist
 ↓
 10.5# Brine Mud
 3,057' to 7,118' Air/Mist
 ↓
 Air/Mist TD at 7,118'

KOP at 7,118' MD

Freshwater Depth - 337' TVD
 Coal Depth - 1,197' TVD
 Saltwater Depth - 1,399' TVD
 TVD - 7,452'
 TMD - 20,211'

7,118' to 8,210' 12.5-13.0 ppg

RECEIVED
 Office of Oil and Gas
 JAN 23 2023
 WV Department of Environmental Protection

7,452' Target Center TVD

TD at 20,211' MD
 7,256' TVD

EOB at 8,210' MD

Onondaga 7,274' TVD

8,210' to 20,211' 13.0-14.0 ppg

SHL Onondaga 7,469' TVD

Created by: Sebastian Ziaja on 11/28/2022

Strader Governor
 12/22/2022

03/03/2023

July 8, 2022

Mr. Charles Brewer
Office of Oil & Gas
601 57th Street
Charleston, WV 25304

RE: Proposed New Well: Sonia R MSH 205H

Dear Mr. Brewer:

SWN has reviewed the area of the above mentioned well and discovered no shallow wells within 500' of the lateral. This well is situated on Sonia R's property, in Liberty District, Marshall County, West Virginia.

If you have any questions or desire additional information, please me at 304-884-1613.

Thank you.

Sincerely,



Brittany Woody
Senior Regulatory Analyst
Southwestern Energy Production Company, LLC

RECEIVED
Office of Oil and Gas
JAN 23 2023
WV Department of
Environmental Protection



WW-9
(4/16)

4705102494

API Number 47 - 051 - _____
Operator's Well No. Sonia R MSH 205H

STATE OF WEST VIRGINIA
DEPARTMENT OF ENVIRONMENTAL PROTECTION
OFFICE OF OIL AND GAS

FLUIDS/ CUTTINGS DISPOSAL & RECLAMATION PLAN

Operator Name SWN Production Co., LLC OP Code 494512924

Watershed (HUC 10) Upper Ohio- Wheeling Quadrangle Cameron

Do you anticipate using more than 5,000 bbls of water to complete the proposed well work? Yes No

Will a pit be used? Yes No

If so, please describe anticipated pit waste: _____

Will a synthetic liner be used in the pit? Yes No If so, what ml.? _____

Proposed Disposal Method For Treated Pit Wastes:

- Land Application
- Underground Injection (UIC Permit Number Various Approved Facilities)
- Reuse (at API Number At the next anticipated well)
- Off Site Disposal (Supply form WW-9 for disposal location)
- Other (Explain recovery and solidification on site)

Will closed loop system be used? If so, describe: Yes- See Attachment 3A

Drilling medium anticipated for this well (vertical and horizontal)? Air, freshwater, oil based, etc. Air drill to KOP, fluid drill with SOBMs from KOP to TD

-If oil based, what type? Synthetic, petroleum, etc. Synthetic Oil Base

Additives to be used in drilling medium? Attachment 3B

Drill cuttings disposal method? Leave in pit, landfill, removed offsite, etc. landfill

-If left in pit and plan to solidify what medium will be used? (cement, lime, sawdust) _____

-Landfill or offsite name/permit number? Meadowfill SWF- 1032, Short Creek SWF-1034, Carbon Limestone MSWL018781, Wetzel County 1021

Apex Sanitary Landfill 06-08438, Brooke Co SWF-1013,

Permittee shall provide written notice to the Office of Oil and Gas of any load of drill cuttings or associated waste rejected at any West Virginia solid waste facility. The notice shall be provided within 24 hours of rejection and the permittee shall also disclose where it was properly disposed.

I certify that I understand and agree to the terms and conditions of the GENERAL WATER POLLUTION PERMIT issued on August 1, 2005, by the Office of Oil and Gas of the West Virginia Department of Environmental Protection. I understand that the provisions of the permit are enforceable by law. Violations of any term or condition of the general permit and/or other applicable law or regulation can lead to enforcement action.

I certify under penalty of law that I have personally examined and am familiar with the information submitted on this application form and all attachments thereto and that, based on my inquiry of those individuals immediately responsible for obtaining the information, I believe that the information is true, accurate, and complete. I am aware that there are significant penalties for submitting false information, including the possibility of fine or imprisonment.


Company Official Signature Brittany Woody
Company Official (Typed Name) Brittany Woody
Company Official Title Senior Regulatory Analyst

RECEIVED
Office of Oil and Gas
JAN 23 2023
WV Department of
Environmental Protection

Subscribed and sworn before me this 14 day of July, 2022

Jeanette M. Guttliet
Notary Public

My commission expires 10/01/2024



SWN Production Co., LLC

Proposed Revegetation Treatment: Acres Disturbed 28.99 Prevegetation pH _____

Lime as determined by pH test min.2 Tons/acre or to correct to pH 10.32

Fertilizer type 10-20-20

Fertilizer amount 600/500 lbs/acre

Mulch Hay/Straw Tons/acre

Seed Mixtures

Temporary

Permanent

Seed Type lbs/acre

Seed Type lbs/acre

Attachment 3C

Attach:

Maps(s) of road, location, pit and proposed area for land application (unless engineered plans including this info have been provided). If water from the pit will be land applied, include dimensions (L x W x D) of the pit, and dimensions (L x W), and area in acreage, of the land application area.

Photocopied section of involved 7.5' topographic sheet.

Plan Approved by: _____

Comments: _____

RECEIVED
Office of Oil and Gas

JAN 23 2023

WV Department of
Environmental Protection

Title: Oil & Gas Inspector

Date: _____

Field Reviewed? () Yes () No

Steve Jones
STRADDER GOWER
7/29/22

03/03/2023

Attachment 3A

CLOSED LOOP SYSTEM

The closed loop system is designed to eliminate the use of reserve pits by providing a higher level of solids control processing and using steel pits for capture of drill cuttings. The cuttings are then processed to achieve landfill requirements before hauling to approved landfills. The liquids are processed to recycle into the active mud system or to transfer to onsite temporary storage as needed.

The closed loop system consists of several sets of a shale gas separator (often called a 'methana'), several banks of solids shakers, high speed centrifuges (1 or 2) used to process the fluid portion of the mud system to remove low gravity solids, low speed centrifuge used for barite recovery in high weight liquid drilling systems, a dewatering system (for air intervals and if freshwater mud systems are in use) used to further clean liquids by flocculation and additional mechanical separation, associated open top tanks for processing liquids and capturing solids for disposal, and transfer pumps to move fluids through the processes. There is an area adjacent to the cuttings tanks (Red Zone) where a track hole is utilized to recover the processed cuttings for loading into containers for hauloff. (See attached schematic of a generic closed loop system layout)

Below are discussions of the processes used when drilling the air interval or liquids interval.

AIR DRILLING INTERVALS

During air drilling operations, flow from the rig will pass down the flowline to the Shale Gas Separator (sometimes called a methane) where gas and liquids/solids are separated. Gas is sent to the flare scrubber tank and is flared at the flare stack. Solids and fluids pass across a shaker system to separate solids from liquids. Solids pass into the cuttings tanks where they are captured for drying and hauloff to an approved landfill site. Liquids fall into a shaker tank and are collected by a centrifugal pump to be processed by the high speed centrifuge to further separate liquids and solids. Solids are then dumped into the cuttings tank for drying and hauloff. Liquids are further processed to remove additional low gravity solids before being reused or transferred to onsite storage.

LIQUIDS DRILLING (FRESHWATER, BRINE, SOBM)

When drilling is converted to liquids drilling, the shale gas separator and associated shaker tank are bypassed, and the liquids system is processed over the primary and drying shaker systems. Cuttings drop into the cuttings tank for additional processing. Any recoverable associated liquids attached to the cutting are recovered out the tank and processed through the low gravity (high speed) and barite recovery centrifuges (low speed) to further remove low gravity solids and to recover barite for reuse in the mud systems.

RECEIVED
Office of Oil and Gas
JAN 23 2023
WV Department of
Environmental Protection

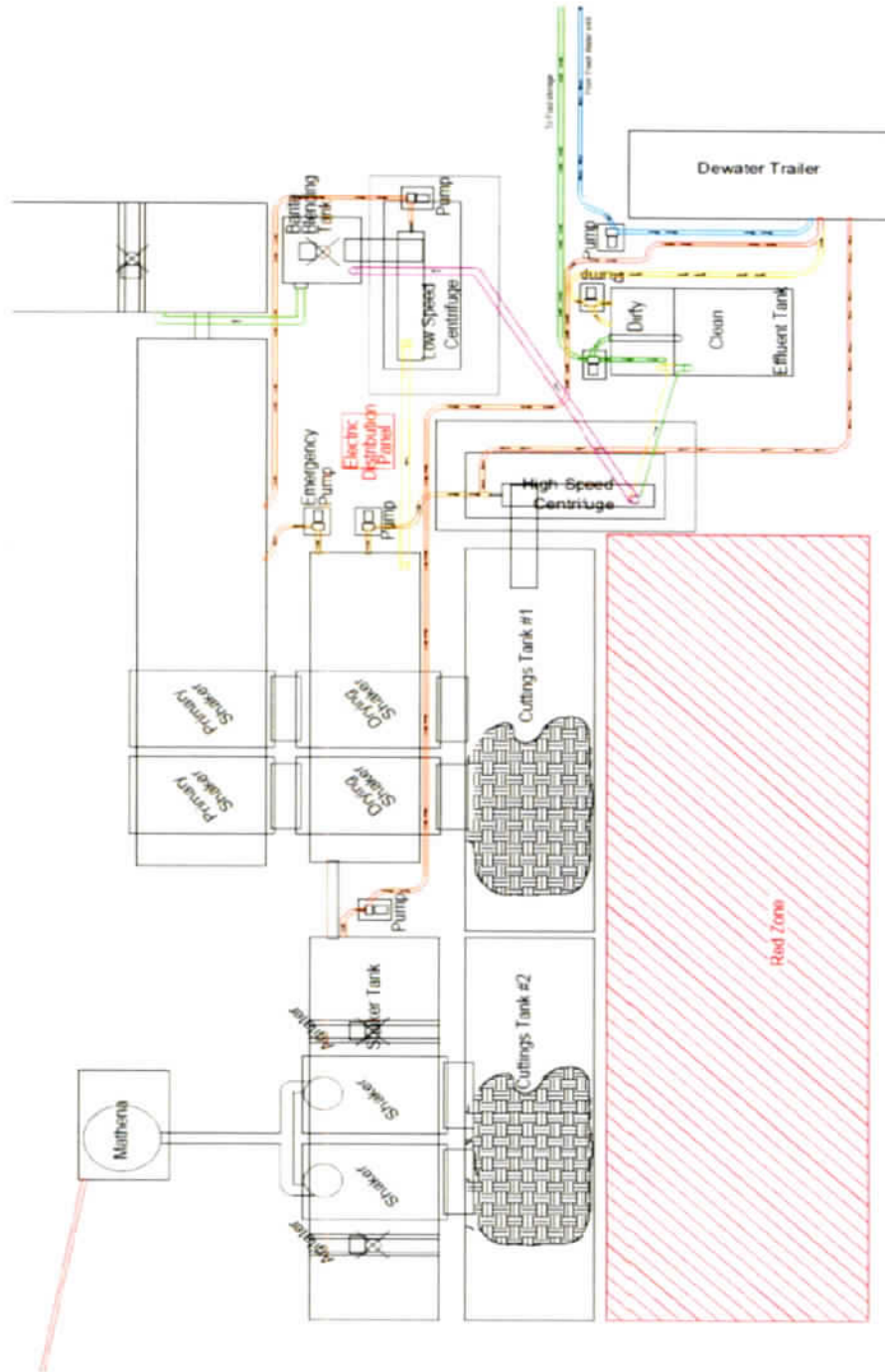
03/03/2023

4705102494

EXAMPLE SCHEMATIC FOR CLOSED LOOP SOLIDS CONTROL SYSTEM



Solids Control Layout



RECEIVED
Office of Oil and Gas

JAN 23 2023

WV Department of
Environmental Protection

03/03/2023

4705102494

Attachment 3B
Drilling Mediums

Surface/Coal(if present)/Freshwater Intervals:

Air

Freshwater (if needed based on conditions)

Intermediate/Coal (if present):

Air

Production Hole:

Air

Synthetic Oil (Base Fluid for mud system)

Barite

Calcium Chloride

Lime

Organophilic Bentonite

Primary and Secondary Emulsifiers

Gilsonite

Calcium Carbonate

Friction Reducers

RECEIVED
Office of Oil and Gas
JAN 23 2023
WV Department of
Environmental Protection

4705102494



WVD Seeding Specification

Attachment 3C

To Order Seed contact Lyndsi Eddy Filippo office 570-996-4271 cell 501-269-5451 lyndsi_eddy@swn.com (please allow 7 to 10 days for delivery)

RT-V+

NON-ORGANIC PROPERTIES

Seed Mixture: ROW Mix	SWN Supplied
Orchardgrass	40%
Timothy	15%
Annual Ryegrass	15%
Brown Top Millet	5%
Red Top	5%
Medium Red Clover	5%
White Clover	5%
Birdfoot Trefoil	5%
Rough Bluegrass	5%

Apply @ 100lbs per acre
April 16th- Oct. 14th

Apply @ 200lbs per acre
Oct. 15th- April 15th PLUS
50lbs per acre of Winter Wheat

All legumes are
inoculated at 5x normal
rate

SOIL AMENDMENTS

10-20-20 Fertilizer	* Apply @ 500lbs per Acre
Pelletized Lime	Apply @ 2 Tons per Acre

*unless otherwise dictated by soil test results

Seeding Calculation Information:

1452' of 30' ROW/LOD is One Acre
871' of 50' ROW/LOD is One Acre
622' of 70' ROW/LOD is One Acre

Synopsis:

Every 622 linear feet in a 70' ROW/LOD, you should be using (2) 50lb bags of seed, (4) 50lb bags of fertilizer and (80) 50lb bags of Lime (2x seed in winter months + 50lb Winter Wheat/ac).

Special Considerations:

Landowner Special Considerations including CREP program participants require additional guidance that is not given here. Discuss these requirements with SWN supervision at the beginning of the project to allow time for special seed delivery.

ORGANIC PROPERTIES

Seed Mixture: SWN Production Organic Mix	SWN Supplied
Organic Timothy	50%
Organic Red or White Clover	50%
OR	
Organic Perennial Ryegrass	50%
Organic Red or White Clover	50%

Apply @ 100lbs per acre
April 16th- Oct. 14th

Apply @ 200lbs per acre
Oct. 15th- April 15th

Organic Fertilizer @ 200lbs per Acre

Pelletized Lime @ 2 Tons per Acre

WETLANDS (delineated as jurisdictional wetlands)

Seed Mixture: Wetland Mix	SWN Supplied
VA Wild Ryegrass	20%
Annual Ryegrass	20%
Fowl Bluegrass	20%
Cosmos 'sensation'	10%
Redtop	5%
Golden Tickseed	5%
Maryland Senna	5%
Showy Tickseed	5%
Fox Sedge	2.5%
Soft Rush	2.5%
Woolgrass	2.5%
Swamp Verbena	2.5%

Apply @ 25lbs per acre
April 16th- Oct. 14th

Apply @ 50lbs per acre
Oct. 15th- April 15th

NO FERTILIZER OR LIME INSIDE WETLAND LIMITS

RECEIVED
Office of Oil and Gas
JAN 23 2023
WV Department of
Environmental Protection

03/03/2023

4705102494

MARCELLUS WELL DRILLING PROCEDURES AND WELL SITE SAFETY PLAN



SWN Production Company, LLC
1300 Fort Pierpont Drive, Suite 201
Morgantown, West Virginia 26508

API NO. 47-XXX-XXXXX
WELL NAME: Sonia R MSH 205H
Cameron QUAD
Liberty DISTRICT
MARSHALL COUNTY, WEST VIRGINIA

Submitted by:

Name: Brittany Woody

Date: 7/8/2022

Brittany Woody

Title: Senior Regulatory Analyst

SWN Production Co., LLC

Approved by:

Name: *Steve L. Crano*

Date: 7-28-22

Title: Oil & Gas Inspector

Approved by:

Name: _____

Date: _____

Title: _____

RECEIVED
Office of Oil and Gas

JAN 23 2023

WV Department of
Environmental Protection

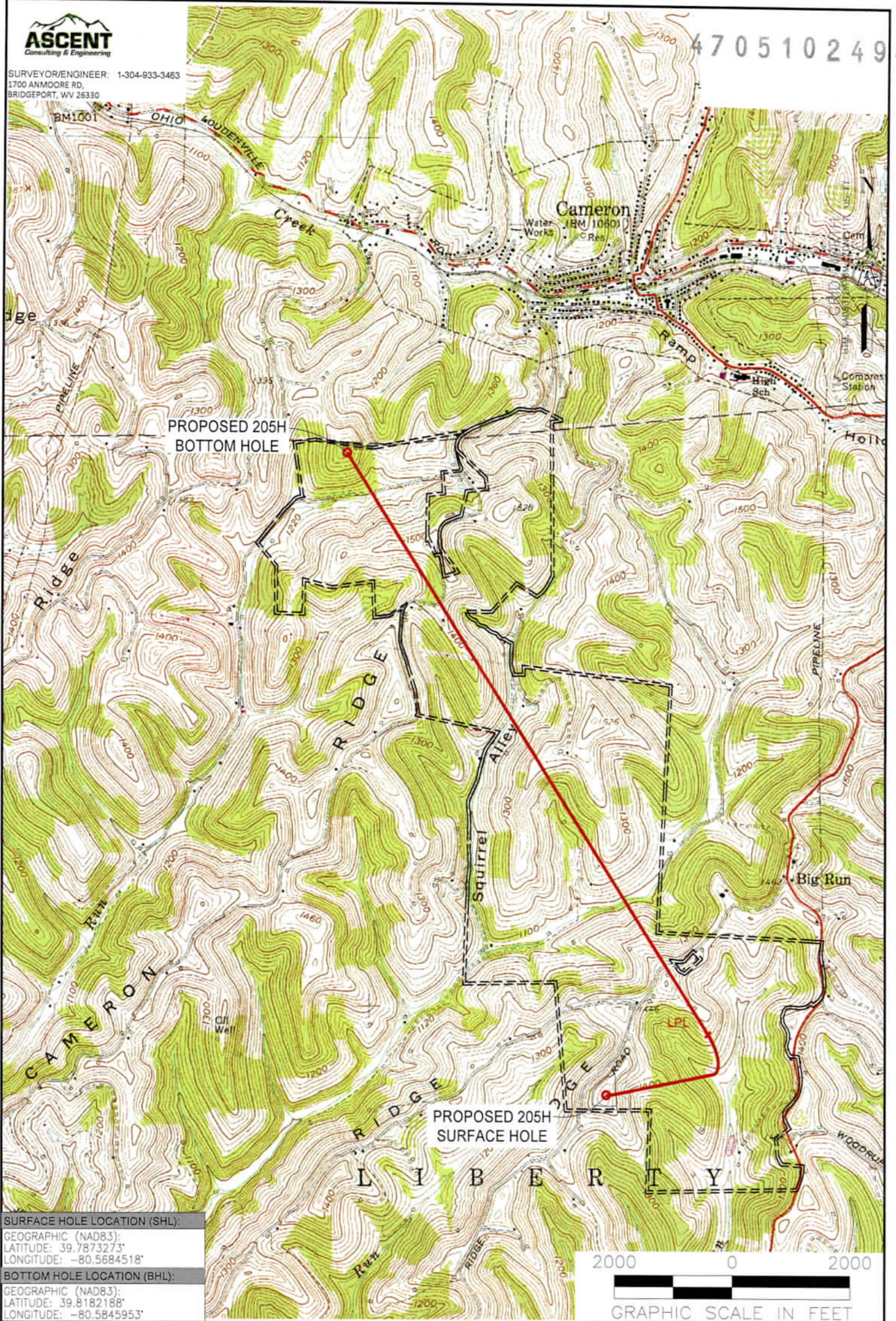
SWN PRODUCTION COMPANY, LLC – CONFIDENTIAL

03/03/2023



SURVEYOR/ENGINEER: 1-304-933-3463
 1700 ANMOORE RD,
 BRIDGEPORT, WV 26330

4705102494



SURFACE HOLE LOCATION (SHL):
 GEOGRAPHIC (NAD83):
 LATITUDE: 39.7873273°
 LONGITUDE: -80.5684518°

BOTTOM HOLE LOCATION (BHL):
 GEOGRAPHIC (NAD83):
 LATITUDE: 39.8182188°
 LONGITUDE: -80.5845953°

NOTES ON SURVEY

1. SURFACE AND ROYALTY OWNER INFORMATION AND THEIR BOUNDARIES SHOWN HEREON WERE PLOTTED FROM DEEDS AND/OR TAX PARCEL MAPS PROVIDED BY CLIENT AND/OR FIELD LOCATIONS.
2. THIS PLAT DOES NOT REPRESENT A BOUNDARY SURVEY OF THE PARCELS SHOWN HEREON.
3. ALL INSETS ARE GRID NORTH UNLESS OTHERWISE DEPICTED.

LEGEND:

- PROPOSED SURFACE HOLE / BOTTOM HOLE
- EXISTING / PRODUCING WELLHEAD
- FLOOD PLAIN
- ACCESS ROAD
- PUBLIC ROAD
- ACCESS ROAD TO PREV. SITE
- LEASE BOUNDARY
- PROPOSED PATH

03/03/2023

WELL OPERATOR:
 SWN PRODUCTION COMPANY, LLC

ADDRESS:
 1300 FORT PIERPONT DRIVE, SUITE 201

SURFACE OWNER:
 JOHN C. RICHARDS, et ux

WELL (FARM) NAME: SONIA R MSH	WELL # 205H	SERIAL # XXXX
COUNTY - CODE MARSHALL - 25	DISTRICT: LIBERTY	
USGS 7 1/2 QUADRANGLE MAP NAME WHEELING, WV		

LATITUDE: 39°47'30"

SURFACE HOLE 7,525'

LATITUDE: 39°50'00"

BOTTOM HOLE 354'



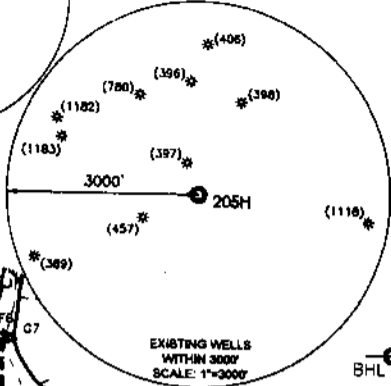
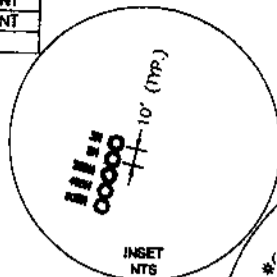
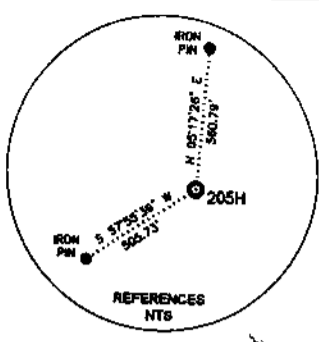
L1	S 68°51'31" W	788.66'	SHL TO MONUMENT	STONE MONUMENT
L2	N 44°59'17" E	1154.94'	SHL TO MONUMENT	STONE MONUMENT
L3	N 59°10'01" E	2088.50'	SHL TO LPL	SHL TO LPL

SURVEYOR/ENGINEER: 1-304-933-3463
1700 ANMOORE RD, BRIDGEPORT, WV 26330

UTM (NAD83, ZONE 17, METERS):
NORTHING: 4,404,242.115
EASTING: 536,950.915

UTM (NAD83, ZONE 17, METERS):
NORTHING: 4,404,568.386
EASTING: 537,497.520

UTM (NAD83, ZONE 17, METERS):
NORTHING: 4,407,664.136
EASTING: 535,552.724



WELL BORE TRACTS		
TRACT	SURFACE OWNER (S) / ROYALTY OWNER (R)	TAX PARCEL
1	JOHN C. RICHARDS, et ux (S) / AMP IV, LP; CYNTHIA SUE DAVIS; FRANK D. ROBINSON; JENNIE ROBINSON (R)	7-11-13
TRACT	SURFACE OWNER (S)	TAX PARCEL
2	O'NEIL GARRETT D & AMY L	7-12-7
3	REID JAMES L & SHERRY L	7-12-1
4	STEWART KIMBERLY A	7-6-21
5	O'NEIL DENNIS G ET UX	7-6-22
6	SCHWERTFEGER TODD J & JENNIFER ET AL	7-6-23
7	SCHOENE MICHAEL	7-3-3
8	SCHOENE MICHAEL	7-3-3.1
9	STERN GARY ET UX	7-3-2
10	CLARK LARRY L & WENDYS	7-3-6
11	STERN MICHAEL B & AMY L	7-3-1
12	STERN MICHAEL B & AMY L	7-2-28

WELL RESTRICTIONS

- NO OCCUPIED DWELLINGS > 2500 SQ FT. WITHIN 625 FEET OF CENTER OF PAD.
- NO AGRICULTURE BUILDINGS > 2500 SQ FT. WITHIN 625 FEET OF CENTER OF PAD.
- NO WATER WELLS OR DEVELOPED SPRINGS ARE WITHIN 250 FEET OF PROPOSED WELL.
- PERENNIAL STREAMS, LAKES, PONDS, OR RESERVOIRS WITHIN 100 FEET OF THE LIMITS OF DISTURBANCE.
- NO NATURALLY PRODUCING TROUT STREAM WITHIN 300 FEET OF LIMITS OF DISTURBANCE.
- NO GROUND INTAKE OR PUBLIC WATER SUPPLY WITHIN 1000 FEET OF WELL PAD, LIMITS OF DISTURBANCE, E & S CONTROLS OR PUBLIC WATER SUPPLY.

NOTES ON SURVEY

- TIES TO WELLS AND CORNERS ARE BASED ON UTM, NAD83 DATUM, ZONE 17, US FT.
- WELL LAT./LONG ESTABLISHED BY DIRECT GPS NAD '83.
- BOUNDARIES SHOWN ARE TAKEN FROM TAX MAPS, DEEDS, AND FIELD SURVEY. THIS DRAWING IS NOT REPRESENTATIVE OF A FULL BOUNDARY SURVEY.
- SURFACE OWNER INFORMATION TAKEN FROM THE ASSESSOR AND COUNTY CLERK RECORDS OF OHIO COUNTY IN OCTOBER OF 2021.
- WELLS SHOWN ARE TAKEN FROM RECORDS OF WVDEP.

I, THE UNDERSIGNED, HEREBY CERTIFY THAT THIS PLAT IS CORRECT TO THE BEST OF MY KNOWLEDGE AND BELIEF AND SHOWS ALL THE INFORMATION REQUIRED BY LAW AND REGULATIONS ISSUED AND PRESCRIBED BY THE DEPARTMENT OF ENVIRONMENTAL PROTECTION.

P.S. 983

Michael R. Hyman



WVDEP
OFFICE OF OIL & GAS
601 57TH STREET
CHARLESTON, WV 25034

MINIMUM DEGREE OF ACCURACY: 1/200
PROVEN SURVEY SOURCE OF GRADE GPS ELEVATION: (NAVD 88, US FT)

COMPANY: **SWN** Production Company, LLC

OPERATOR'S WELL #: SONIA R MSH 205H
API WELL #: 47 51 D2494
STATE COUNTY PERMIT

WELL TYPE: OIL WASTE DISPOSAL PRODUCTION DEEP GAS LIQUID INJECTION STORAGE SHALLOW
WATERSHED: UPPER OHIO-WHEELING ELEVATION: 1531.0'
DISTRICT: LIBERTY COUNTY: MARSHALL QUADRANGLE: CAMERON 7.5, WV
SURFACE OWNER: JOHN C. RICHARDS, et ux ACREAGE: ±83.00
OIL & GAS ROYALTY OWNER: AMP IV, LP; CYNTHIA SUE DAVIS; FRANK D. ROBINSON; JENNIE ROBINSON ACREAGE: ±83.00
DRILL DRILL DEEPER REDRILL FRACTURE OR STIMULATE PLUG OFF OLD FORMATION PERFORATE NEW FORMATION
CONVERT PLUG & ABANDON CLEAN OUT & REPLUG OTHER CHANGE (SPECIFY) xxxxxxxx
TARGET FORMATION: MARCELLUS ESTIMATED DEPTH: 7,452 TVD 20,211 TMD

WELL OPERATOR: SWN PRODUCTION COMPANY, LLC DESIGNATED AGENT: BRITANY WOODY
ADDRESS: 1300 FORT PIERPONT DRIVE, SUITE 201 ADDRESS: 1300 FORT PIERPONT DRIVE, SUITE 201
CITY: MORGANTOWN STATE: WV ZIP CODE: 26508 CITY: MORGANTOWN STATE: WV ZIP CODE: 26508

LEGEND:
○ PROPOSED SURFACE HOLE / BOTTOM HOLE
* EXISTING / PRODUCING WELLHEAD
⊙ EXISTING WATER WELL
⊙ EXISTING SPRING
--- SURVEYED BOUNDARY
--- DRILLING UNIT
--- LEASE BOUNDARY
--- PROPOSED PATH

REVISIONS:
DATE: 12/05/2022
FILE NO:
DRAWN BY: TMF
SCALE: 1" = 2500'
DRAWING NO: ACE-2257
WELL LOCATION PLAT



SURVEYOR/ENGINEER: 1-304-933-3463
 1700 ANMOORE RD,
 BRIDGEPORT, WV 26330

ADJOINING OWNERS TABLE		
TRACT	SURFACE OWNER	TAX PARCEL
A	KIRKENDALL SAMUEL D & CHRISTINE	7-12-8
B	MCCOMBS DOUGLAS R & REBECCA J	7-11-19
C	MACKEY ROY A ET AL	7-11-14
D	BAKER MARK ALLEN	7-11-15.2
E	MCCURDY TIMOTHY S	7-11-12
F	CUMPSTON KEITH D & SANDRA S	7-6-20
G	REID BARBARA J & SANDRA CUMPSTON	7-6-19
H	MARSHALL COUNTY COAL COMPANY	7-06-18.1
I	CONSOL MINING COMPANY LLC ATTN: LAND ADMIN/PROPERTY TAX	7-6-18
J	DOBBS ERIC SCOTT	7-6-16
K	CONSOL MINING COMPANY LLC ATTN: LAND ADMIN/PROPERTY TAX	7-2-32
L	CONSOL MINING COMPANY LLC ATTN: LAND ADMIN/PROPERTY TAX	7-2-31
M	CONSOLIDATION COAL COMPANY MURRAY ENERGY C/O LAND DEPT	7-2-29
N	MARSHALL COUNTY COAL RESOURCES INC	7-2-29.1
O	CONSOLIDATION COAL COMPANY MURRAY ENERGY C/O LAND DEPT	7-2-29.2
P	CONSOLIDATION COAL COMPANY MURRAY ENERGY C/O LAND DEPT	7-2-22
Q	STERN MICHAEL B & AMY L	7-2-25
R	BRYAN MICHAEL R II & MELISSA A	7-2-26
S	STERN MICHAEL B & AMY L	7-2-27.3
T	STERN MICHAEL B & AMY L	7-2-27.4
U	BONGIORNO DAVID CURTIS	7-2-27
V	CONSOL MINING COMPANY LLC ATTN: LAND ADMIN/PROPERTY TAX	7-2-27.2
W	FRYE MARK H	3-18-27
X	STERN MICHAEL B & AMY L	3-17-20
Y	SCOTT GABRIEL O & BETHANY D	3-17-20.1
Z	CHAMBERS FRANCIS ET AL	3-17-21
A1	DOTY RICK A & CATHY	3-17-22
B2	DOTY RICK A & CATHY	3-17-22.1
C3	MARSHALL COUNTY COAL RESOURCES INC	3-17-23
D4	CLARK CHRISTOPHER SCOTT	3-17-24
E5	CLARK CHRISTOPHER SCOTT	3-17-25
F6	DOBBS DON BURDELL ET UX	3-17-32
G7	DUFFORD WILLIAM E ET UX	3-17-33
H8	DOBBS DONALD B ET UX	7-3-7
I9	CHAPLIN MANDI K & KEVIN	7-3-1.2
J10	CLARK LARRY L & WENDY S	7-3-6.1
K11	ROUPE SHARON D	7-3-1.1
L12	CONSOL MINING COMPANY LLC ATTN: LAND ADMIN/PROPERTY TAX	7-3-6.2
M13	SHEPHERD WILLIAM H & JERRY L - TOD	7-3-11
N14	EAKIN RICHARD T & KIMBERLY A STEWART	7-3-5
O15	EAKIN RICHARD T & KIMBERLY A STEWART	7-3-4
P16	CONSOL MINING COMPANY LLC ATTN: LAND ADMIN/PROPERTY TAX	7-6-23.1
Q17	NEELY ROBERT S ET UX	7-3-12
R18	CONSOL MINING COMPANY LLC ATTN: LAND ADMIN/PROPERTY TAX	7-6-24
S19	PETTIT JEFFERY M	7-6-25

ADJOINING OWNERS TABLE		
TRACT	SURFACE OWNER	TAX PARCEL
T20	O'NEIL DENNIS G ET UX	7-6-26
U21	MATHEWS D A ESTATE	7-6-27
V22	BIG RUN CHRISTIAN CHURCH TR	7-5-6
W23	PETTIT THOMAS R & LILA	7-5-6.3
X24	PETTIT THOMAS R ET UX	7-5-6.1
Y25	CHAMBERS JOHN W	7-12-3
Z26	MIDCAP LESLIE J & VIRGINIA M	7-12-2.1
A27	CHAMBERS LAWRENCE D & JOHN W	7-12-2
B28	ROHM GREG R	7-12-4.3
C29	ROHM GREG R	7-12-4.1
D30	MIDCAP LESLIE ET UX	7-12-4
E31	FOX MARGARET O - TOD	7-12-1.4
F32	DARMAFALL JOSEPH W III & CHELSIE J	7-12-1.6
G33	DARMAFALL JOSEPH W III & CHELSIE J	7-12-1.5
H34	DARMAFALL JOSEPH W III & CHELSIE J	7-12-1.3
I35	LOGSDON TERRY & DONNA	7-12-1.1
J36	YEATER JARED P & TERESA	7-12-6
K37	CUMPSTON SANDRA & KEITH IRREVOCABLE TRUST	7-12-5.1
L38	CUMPSTON SANDRA & KEITH IRREVOCABLE TRUST	7-12-5
M39	EARNEST LLOYD & DONNA FAMILY TRUST	7-12-10.2
N40	TEDROW ROBERT A & ROSE M	7-12-7.1
O41	SCHERRICK KEITH A ET UX	7-12-7.2
P42	EARNEST LLOYD & DONNA FAMILY TRUST	7-12-10
Q43	REID JAMES LAWRENCE ET UX	7-12-1.2
R44	STERN GARY ET UX	7-2-30

03/03/2023

REVISIONS:	COMPANY:			
	OPERATOR'S		DATE: 12/05/2022	
	WELL #:		DRAWN BY: TMF	
	DISTRICT:	COUNTY:	STATE:	SCALE: N/A
	LIBERTY	MARSHALL	WV	DRAWING NO: ACE-2257
				WELL LOCATION PLAT

WW-6A1
(5/13)

Operator's Well No. Sonia R MSH 205H

**INFORMATION SUPPLIED UNDER WEST VIRGINIA CODE
Chapter 22, Article 6A, Section 5(a)(5)
IN LIEU OF FILING LEASE(S) AND OTHER CONTINUING CONTRACT(S)**

Under the oath required to make the verification on page 1 of this Notice and Application, I depose and say that I am the person who signed the Notice and Application for the Applicant, and that –

- (1) the tract of land is the same tract described in this Application, partly or wholly depicted in the accompanying plat, and described in the Construction and Reclamation Plan;
- (2) the parties and recordation data (if recorded) for lease(s) or other continuing contract(s) by which the Applicant claims the right to extract, produce or market the oil or gas are as follows:

Lease Name or Number	Grantor, Lessor, etc.	Grantee, Lessee, etc.	Royalty	Book/Page
----------------------	-----------------------	-----------------------	---------	-----------

See Exhibit "A"

RECEIVED
Office of Oil and Gas
FEB 28 2023
WV Department of
Environmental Protection

*Co-tenancy utilization - At least 75% of the royalty owners have consented to the lawful use or development of the oil or natural gas mineral property on the tract. The interests of the remaining co-tenants will be secured pursuant to the Co-tenancy Modernization and Majority Protection Act.

*Horizontal well unit utilization - Subject to unitization filing with the West Virginia Oil and Gas Conservation Commission.

**Acknowledgement of Possible Permitting/Approval
In Addition to the Office of Oil and Gas**

The permit applicant for the proposed well work addressed in this application hereby acknowledges the possibility of the need for permits and/or approvals from local, state, or federal entities in addition to the DEP, Office of Oil and Gas, including but not limited to the following:

- WV Division of Water and Waste Management
- WV Division of Natural Resources WV Division of Highways
- U.S. Army Corps of Engineers
- U.S. Fish and Wildlife Service
- County Floodplain Coordinator

The applicant further acknowledges that any Office of Oil and Gas permit in no way overrides, replaces, or nullifies the need for other permits/approvals that may be necessary and further affirms that all needed permits/approvals should be acquired from the appropriate authority before the affected activity is initiated.

Well Operator: SWN Production Company, LLC
 By: *[Signature]*
 Its: Senior Landman

EXHIBIT "A"

Attached to and made a part of the State of West Virginia Oil and Gas Form, WW-6A1, by SWN Production Company, L.L.C, as Operator
 Sonia R MSH 205H
 Marshall County, West Virginia

#	TMP	LESSOR	LESSEE	ROYALTY	BK/PG	Interest Not Leased by SWN Production Company, LLC
1	7-11-13	Evanna Clouston Bennington, widow; Sarah E. Carson, widow; Clarence H. Wise and Bertha Wise, husband and wife; and Robert Williams, single The Manufacturers Light and Heat Company Columbia Gas Transmission Corporation Columbia Natural Resources, LLC Chesapeake Appalachia, L.L.C. Chesapeake Appalachia, L.L.C. Statoil USA Onshore Properties, Inc. Chesapeake Appalachia, L.L.C.	The Manufacturers Light and Heat Company Columbia Gas Transmission Corporation Columbia Natural Resources, LLC Chesapeake Appalachia, L.L.C. Statoilhydro USA Onshore Properties, Inc. SWN Production Company, LLC SWN Exchange Titleholder, LLC n/k/a SWN Production Company, LLC SWN Production Company, LLC	12.50%	326/468 422/204 642/281 662/322 675/279 33/110 33/424 36/422	0.0000%
2	7-12-7	Alfred Turner and Mary Turner, his wife The Wheeling Natural Gas Company The Manufacturers Light and Heat Company Union Gasoline & Oil Corporation The Preston Oil Company The Manufacturers Light and Heat Company Columbia Gas Transmission Corporation Columbia Natural Resources, LLC Columbia Gas Transmission Corporation Chesapeake Appalachia, L.L.C. Chesapeake Appalachia, L.L.C. Statoil USA Onshore Properties, Inc. Chesapeake Appalachia, L.L.C.	Wheeling Natural Gas Company The Manufacturers Light and Heat Company Union Gasoline & Oil Corporation The Preston Oil Company The Manufacturers Light and Heat Company Columbia Gas Transmission Corporation Columbia Natural Resources, LLC Chesapeake Appalachia, L.L.C. Chesapeake Appalachia, L.L.C. Statoilhydro USA Onshore Properties, Inc. SWN Production Company, LLC SWN Exchange Titleholder, LLC n/k/a SWN Production Company, LLC SWN Production Company, LLC	12.50%	130/327 148/389 197/120 2/136 2/225 422/204 642/281 650/63 662/322 675/321 33/110 33/424 36/422	0.0000%
3	7-12-1	James L. Reid and Sherry L. Reid, husband and wife Sandra S. Cumpston and Keith D. Cumpston, wife and husband Kevin D. Courtright, a single man Bounty Minerals, LLC	SWN Production Company, LLC SWN Production Company, LLC SWN Production Company, LLC SWN Production Company, LLC	17.00% 17.00% 15.00% 20.00%	1118/479 1118/486 1120/531 1114/456	0.0000%

RECEIVED
 Office of Oil and Gas
 FEB 28 2023
 Department of
 Environmental Protection

4705102494

EXHIBIT "A"

Attached to and made a part of the State of West Virginia Oil and Gas Form, WW-6A1, by SWN Production Company, L.L.C, as Operator
 Sonia R MSH 205H
 Marshall County, West Virginia

#	TMP	LESSOR	LESSEE	ROYALTY	BK/PG	Interest Not Leased by SWN Production Company, LLC
		Jean Paul Jules Gaston Marie Auffray a/k/a Jean Paul Auffray, a widower	SWN Production Company, LLC	15.00%	1128/275	
		Stone Hill Mineral Holdings, LLC TH Exploration, LLC	TH Exploration, LLC SWN Production Company, LLC and Equinor USA Onshore Properties, Inc.	20.00%	974/309 49/615	
		Bounty Minerals, LLC	SWN Production Company, LLC	20.00%	1114/456	
		Mick Reid, a married man dealing in his sole and separate property	SWN Production Company, LLC	18.00%	1138/209	
		Barbara J. Reid	SWN Production Company, LLC (Affidavit of Statutory Compliance Cotenancy Modernization and Majority Protection Act)	20.00%	1139/156	
		Gerald Eugene Courtright, II	SWN Production Company, LLC (Affidavit of Statutory Compliance Cotenancy Modernization and Majority Protection Act)	20.00%	1139/156	
		Martin Ulrich	SWN Production Company, LLC (Affidavit of Statutory Compliance Cotenancy Modernization and Majority Protection Act)	20.00%	1139/156	
4	7-6-21	Omar Wilson Bonar and Vera B. Bonar, husband and wife, and Rhe Fern Bonar The Manufacturers Light and Heat Company Columbia Gas Transmission Corporation Columbia Natural Resources, LLC Chesapeake Appalachia, L.L.C. Chesapeake Appalachia, L.L.C. Statoil USA Onshore Properties, Inc.	The Manufacturers Light and Heat Company Columbia Gas Transmission Corporation Columbia Natural Resources, LLC Chesapeake Appalachia, L.L.C. Statoilhydro USA Onshore Properties, Inc. SWN Production Company, LLC SWN Exchange Titleholder, LLC n/k/a SWN Production Company, LLC	12.50%	417/8 422/204 642/281 662/322 675/279 33/110 33/424	0.0000%
5	7-6-22	Mems Howard and Lucinda Howard The Wheeling Natural Gas Company The Manufacturers Light and Heat Company Union Gasoline & Oil Corporation	The Wheeling Natural Gas Company The Manufacturers Light and Heat Company Union Gasoline & Oil Corporation The Preston Oil Company	12.50%	117/120 148/389 197/120 2/136	0.0000%

4705102494

EXHIBIT "A"

Attached to and made a part of the State of West Virginia Oil and Gas Form, WW-6A1, by SWN Production Company, L.L.C, as Operator
 Sonia R MSH 205H
 Marshall County, West Virginia

#	TMP	LESSOR	LESSEE	ROYALTY	BK/PG	Interest Not Leased by SWN Production Company, LLC
		The Preston Oil Company	The Manufacturers Light and Heat Company		2/225	
		The Manufacturers Light and Heat Company	Columbia Gas Transmission Corporation		422/204	
		Columbia Gas Transmission Corporation	Columbia Natural Resources, LLC		642/281	
		Columbia Natural Resources, LLC	Chesapeake Appalachia, L.L.C.		662/322	
		Chesapeake Appalachia, L.L.C.	Statoilhydro USA Onshore Properties, Inc.		675/279	
		Chesapeake Appalachia, L.L.C.	SWN Production Company, LLC		33/110	
		Statoil USA Onshore Properties, Inc.	SWN Exchange Titleholder, LLC n/k/a SWN Production Company, LLC		33/424	
		Chesapeake Appalachia, L.L.C.	SWN Production Company, LLC		36/422	
6	7-6-23	Thomas Howard and Elizabeth Howard	M. C. Egbert	12.50%	67/63	0.0000%
		M. C. Egbert, individually, and M. C. Egbert, T. L. Davis, and J. E. Davis, partners d/b/a M. C. Egbert & The Wheeling Natural Gas Company	The Wheeling Natural Gas Company		150/43	
		The Wheeling Natural Gas Company	M. C. Egbert, individually, and M. C. Egbert, T. L. Davis, and J. E. Davis, partners d/b/a M. C. Egbert & The Manufacturers Light and Heat Company		77/40	
		The Wheeling Natural Gas Company	The Manufacturers Light and Heat Company		148/389	
		The Manufacturers Light and Heat Company	Union Gasoline and Oil Corporation		197/120	
		Union Gasoline and Oil Corporation	The Preston Oil Company		2/136	
		The Preston Oil Company	The Manufacturers Light and Heat Company		2/225	
		The Manufacturers Light and Heat Company	Columbia Gas Transmission Corporation		422/204	
		Columbia Gas Transmission Corporation	Columbia Natural Resources, LLC		642/281	
		Columbia Natural Resources, LLC	Chesapeake Appalachia, L.L.C.		662/322	
		Chesapeake Appalachia, L.L.C.	Statoilhydro USA Onshore Properties, Inc.		675/279	
		Chesapeake Appalachia, L.L.C.	SWN Production Company, LLC		33/110	

RECEIVED
 Office of Oil and Gas
 FEB 28 2023
 WV DEPARTMENT OF
 Environmental Protection

4705102494

EXHIBIT "A"

Attached to and made a part of the State of West Virginia Oil and Gas Form, WW-6A1, by SWN Production Company, L.L.C, as Operator
 Sonia R MSH 205H
 Marshall County, West Virginia

#	TMP	LESSOR	LESSEE	ROYALTY	BK/PG	Interest Not Leased by SWN Production Company, LLC
		Statoil USA Onshore Properties, Inc. Chesapeake Appalachia, L.L.C.	SWN Exchange Titleholder, LLC n/k/a SWN Production Company, LLC SWN Production Company, LLC		33/424 36/422	
7	7-3-3	Columbia Gas Transmission Corporation Columbia Natural Resources, LLC Chesapeake Appalachia, L.L.C. Chesapeake Appalachia, L.L.C. Statoil USA Onshore Properties, Inc. Chesapeake Appalachia, L.L.C.	Chesapeake Appalachia, L.L.C. Chesapeake Appalachia, L.L.C. Statoilhydro USA Onshore Properties, Inc. SWN Production Company, LLC SWN Exchange Titleholder, LLC n/k/a SWN Production Company, LLC SWN Production Company, LLC	12.50%	642/281 662/322 675/279 33/110 33/424 36/422	0.0000%
8	7-3-3.1	Columbia Gas Transmission Corporation Columbia Natural Resources, LLC Chesapeake Appalachia, L.L.C. Chesapeake Appalachia, L.L.C. Statoil USA Onshore Properties, Inc. Chesapeake Appalachia, L.L.C.	Chesapeake Appalachia, L.L.C. Chesapeake Appalachia, L.L.C. Statoilhydro USA Onshore Properties, Inc. SWN Production Company, LLC SWN Exchange Titleholder, LLC n/k/a SWN Production Company, LLC SWN Production Company, LLC	12.50%	642/281 662/322 675/279 33/110 33/424 36/422	0.0000%
9	7-3-2	Catherine A. Rush, widow The Manufacturers Light and Heat Company Columbia Gas Transmission Corporation Columbia Natural Resources, LLC Chesapeake Appalachia, L.L.C. Chesapeake Appalachia, L.L.C. Statoil USA Onshore Properties, Inc. Chesapeake Appalachia, L.L.C.	The Manufacturers Light and Heat Company Columbia Gas Transmission Corporation Columbia Natural Resources, LLC Chesapeake Appalachia, L.L.C. Statoilhydro USA Onshore Properties, Inc. SWN Production Company, LLC SWN Exchange Titleholder, LLC n/k/a SWN Production Company, LLC SWN Production Company, LLC	12.50%	326/535 422/204 642/281 662/322 675/279 33/110 33/424 36/422	0.0000%

RECEIVED
 Office of Oil and Gas
 FEB 28 2023
 WV DEPARTMENT OF ENVIRONMENTAL PROTECTION

4705102494

EXHIBIT "A"

Attached to and made a part of the State of West Virginia Oil and Gas Form, WW-6A1, by SWN Production Company, L.L.C, as Operator
 Sonia R MSH 205H
 Marshall County, West Virginia

#	TMP	LESSOR	LESSEE	ROYALTY	BK/PG	Interest Not Leased by SWN Production Company, LLC
10	7-3-6	Thomas Lamont Buzzard and Bessie G. Buzzard, his wife; Harold Buzzard and Helen Buzzard, his wife; W. D. Earnest and Virginia Earnest, his wife; John Buzzard and Velma Buzzard, his wife; Imogene Dobbs and Victor Dobbs, her husband, Stella D. Howard, single; Frank Buzzard and Martha Buzzard, husband and wife; Helen Mount, as Attorney in Fact for Arnettie Buzzard, Gertrude Bailey, Clara Buzzard and R. J. Buzzard, Sr.; Elizabeth Bowers and Kenneth L. Bowers; Erett Buzzard and Ruth Buzzard; Arnett Buzzard and Eddie Buzzard, Clett Mount and Helen Mount, husband and wife; Cora B. Williams, widow; and Frank Howard Jr. and Sophia W. Howard, husband and wife	The Manufacturers Light and Heat Company	12.50%	353/456	0.0000%
		The Manufacturers Light and Heat Company	Columbia Gas Transmission Corporation		422/204	
		Columbia Gas Transmission Corporation	Columbia Natural Resources, LLC		642/281	
		Columbia Natural Resources, LLC	Chesapeake Appalachia, L.L.C.		662/322	
		Chesapeake Appalachia, L.L.C.	Statoilhydro USA Onshore Properties, Inc.		675/279	
		Chesapeake Appalachia, L.L.C.	SWN Production Company, LLC		33/110	
		Statoil USA Onshore Properties, Inc.	SWN Exchange Titleholder, LLC n/k/a SWN Production Company, LLC		33/424	
Chesapeake Appalachia, L.L.C.	SWN Production Company, LLC		36/422			
11	7-3-1	Joseph R. Jones and Sarah E. Jones, his wife	The Wheeling Natural Gas Company	12.500%	129/199	0.0000%
		The Wheeling Natural Gas Company	The Manufacturers Light and Heat Company		148/389	
		The Wheeling Natural Gas Company	The Manufacturers Light and Heat Company		3/40	

RECEIVED
 Office of Oil and Gas
 FEB 9 2013
 WV Department of Environmental Protection

4705102494

EXHIBIT "A"

Attached to and made a part of the State of West Virginia Oil and Gas Form, WW-6A1, by SWN Production Company, L.L.C, as Operator
 Sonia R MSH 205H
 Marshall County, West Virginia

#	TMP	LESSOR	LESSEE	ROYALTY	BK/PG	Interest Not Leased by SWN Production Company, LLC
		The Manufacturers Light and Heat Company	Union Gasoline and Oil Corporation		197/120	
		Union Gasoline and Oil Corporation	The Preston Oil Company		2/136	
		The Preston Oil Company	The Manufacturers Light and Heat Company		2/225	
		The Manufacturers Light and Heat Company	Columbia Gas Transmission Corporation		422/204	
		Columbia Gas Transmission Corporation	Columbia Natural Resources, LLC		642/281	
		Columbia Natural Resources, LLC	Chesapeake Appalachia, L.L.C.		662/322	
		Chesapeake Appalachia, L.L.C.	Statoilhydro USA Onshore Properties, Inc.		675/279	
		Chesapeake Appalachia, L.L.C.	SWN Production Company, LLC		33/110	
		Statoil USA Onshore Properties, Inc.	SWN Exchange Titleholder, LLC n/k/a SWN Production Company, LLC		33/424	
		Chesapeake Appalachia, L.L.C.	SWN Production Company, LLC		36/422	
12	7-2-28	Royalty Owner (subject to unitization filing dated January 4, 2023)	n/a	n/a	n/a	50.8563%
		Bonnie Sue Blackwell and William Kenneth Blackwell, wife and husband	Chesapeake Appalachia, L.L.C.	17.000%	745/212	
		Chesapeake Appalachia, L.L.C.	Statoil USA Onshore Properties, Inc.		27/50	
		Chesapeake Appalachia, L.L.C.	SWN Production Company, LLC		33/110	
		Statoil USA Onshore Properties, Inc.	SWN Exchange Titleholder, LLC n/k/a SWN Production Company, LLC		33/424	
		Edward Earl Minier, single	Chesapeake Appalachia, L.L.C.	17.000%	745/206	
		Chesapeake Appalachia, L.L.C.	Statoil USA Onshore Properties, Inc.		27/50	
		Chesapeake Appalachia, L.L.C.	SWN Production Company, LLC		33/110	
		Statoil USA Onshore Properties, Inc.	SWN Exchange Titleholder, LLC n/k/a SWN Production Company, LLC		33/424	

RECEIVED
 Office of Oil and Gas
 FEB 28 2023
 Environmental Protection
 Department of State

4705102494

EXHIBIT "A"

Attached to and made a part of the State of West Virginia Oil and Gas Form, WW-6A1, by SWN Production Company, L.L.C, as Operator
 Sonia R MSH 205H
 Marshall County, West Virginia

#	TMP	LESSOR	LESSEE	ROYALTY	BK/PG	Interest Not Leased by SWN Production Company, LLC
		Betty Hamric, widow Chesapeake Appalachia, L.L.C. Chesapeake Appalachia, L.L.C. Statoil USA Onshore Properties, Inc.	Chesapeake Appalachia, L.L.C. Statoil USA Onshore Properties, Inc. SWN Production Company, LLC SWN Exchange Titleholder, LLC n/k/a SWN Production Company, LLC	17.000%	755/139 29/325 33/110 33/424	
		Brian S. Key, a/k/a Brian Key, a/k/a Brian Stephen Key and Katherine Key, his wife Chesapeake Appalachia, L.L.C. Chesapeake Appalachia, L.L.C. Statoil USA Onshore Properties, Inc.	Chesapeake Appalachia, L.L.C. Statoil USA Onshore Properties, Inc. SWN Production Company, LLC SWN Exchange Titleholder, LLC n/k/a SWN Production Company, LLC	17.000%	761/408 31/246 33/110 33/424	
		Carl W. Schramm and Cheryl L. Schramm, husband and wife Chesapeake Appalachia, L.L.C. Chesapeake Appalachia, L.L.C. Statoil USA Onshore Properties, Inc.	Chesapeake Appalachia, L.L.C. Statoil USA Onshore Properties, Inc. SWN Production Company, LLC SWN Exchange Titleholder, LLC n/k/a SWN Production Company, LLC	17.000%	747/382 27/50 33/110 33/424	
		Charles E. Wayt and Wendy Wayt, husband and wife	SWN Production Company, LLC	16.000%	944/283 953/390	
		Charles T. Schramm a/k/a Charles Thomas Schramm and Donna D. Schramm, his wife Chesapeake Appalachia, L.L.C. Chesapeake Appalachia, L.L.C. Statoil USA Onshore Properties, Inc.	Chesapeake Appalachia, L.L.C. Statoil USA Onshore Properties, Inc. SWN Production Company, LLC SWN Exchange Titleholder, LLC n/k/a SWN Production Company, LLC	17.000%	747/376 27/50 33/110 33/424	
		Carol A. Winters, a widow Chesapeake Appalachia, L.L.C.	Chesapeake Appalachia, L.L.C. Statoil USA Onshore Properties, Inc.	17.000%	755/348 31/125	

RECEIVED
 Office of Oil and Gas
 FFD 9 8 2009
 Environmental Protection

4705102494

EXHIBIT "A"

Attached to and made a part of the State of West Virginia Oil and Gas Form, WW-6A1, by SWN Production Company, L.L.C, as Operator
 Sonia R MSH 205H
 Marshall County, West Virginia

#	TMP	LESSOR	LESSEE	ROYALTY	BK/PG	Interest Not Leased by SWN Production Company, LLC
		Chesapeake Appalachia, L.L.C. Statoil USA Onshore Properties, Inc.	SWN Production Company, LLC SWN Exchange Titleholder, LLC n/k/a SWN Production Company, LLC		33/110 33/424	
		John Schramm, a single man	Chesapeake Appalachia, L.L.C.	17.000%	747/352	
		Chesapeake Appalachia, L.L.C.	Statoil USA Onshore Properties, Inc.		27/50	
		Chesapeake Appalachia, L.L.C. Statoil USA Onshore Properties, Inc.	SWN Production Company, LLC SWN Exchange Titleholder, LLC n/k/a SWN Production Company, LLC		33/110 33/424	
		James M. Redd and Shirley J. Redd, husband and wife	SWN Production Company, LLC	18.000%	1127/377	
		Mary A. Redd, a widow	Chesapeake Appalachia, L.L.C.	17.000%	756/578	
		Chesapeake Appalachia, L.L.C.	Statoil USA Onshore Properties, Inc.		29/325	
		Chesapeake Appalachia, L.L.C.	SWN Production Company, LLC		33/110	
		Statoil USA Onshore Properties, Inc.	SWN Exchange Titleholder, LLC n/k/a SWN Production Company, LLC		33/424	
		Kenneth W. Winters and Shannon Winters, his wife	Chesapeake Appalachia, L.L.C.	17.000%	766/305	
		Chesapeake Appalachia, L.L.C.	Statoil USA Onshore Properties, Inc.		31/279	
		Chesapeake Appalachia, L.L.C.	SWN Production Company, LLC		33/110	
		Statoil USA Onshore Properties, Inc.	SWN Exchange Titleholder, LLC n/k/a SWN Production Company, LLC		33/424	
		Robert R. Winters and Marjorie Winters, husband and wife	Chesapeake Appalachia, L.L.C.	17.000%	755/313	
		Chesapeake Appalachia, L.L.C.	Statoil USA Onshore Properties, Inc.		31/125	
		Chesapeake Appalachia, L.L.C.	SWN Production Company, LLC		33/110	

RECEIVED
 Office of Oil and Gas
 FEB 9 2011
 WV Department of Environmental Protection

4705102494

EXHIBIT "A"

Attached to and made a part of the State of West Virginia Oil and Gas Form, WW-6A1, by SWN Production Company, L.L.C, as Operator
 Sonia R MSH 205H
 Marshall County, West Virginia

#	TMP	LESSOR	LESSEE	ROYALTY	BK/PG	Interest Not Leased by SWN Production Company, LLC
		Statoil USA Onshore Properties, Inc.	SWN Exchange Titleholder, LLC n/k/a SWN Production Company, LLC		33/424	
		Mary Francis and Roger W. Francis, her husband	Chesapeake Appalachia, L.L.C.	17.000%	751/462	
		Chesapeake Appalachia, L.L.C.	Statoil USA Onshore Properties, Inc.		27/50	
		Chesapeake Appalachia, L.L.C.	SWN Production Company, LLC		33/110	
		Statoil USA Onshore Properties, Inc.	SWN Exchange Titleholder, LLC n/k/a SWN Production Company, LLC		33/424	
		Paul E. Winters, married	Chesapeake Appalachia, L.L.C.	17.000%	755/133	
		Chesapeake Appalachia, L.L.C.	Statoil USA Onshore Properties, Inc.		29/325	
		Chesapeake Appalachia, L.L.C.	SWN Production Company, LLC		33/110	
		Statoil USA Onshore Properties, Inc.	SWN Exchange Titleholder, LLC n/k/a SWN Production Company, LLC		33/424	
		Roger W. Wayt and Wila J. Wayt, husband and wife	SWN Production Company, LLC	18.000%	933/15	
		Tonya L. Davis, a single woman	SWN Production Company, LLC	18.000%	1128/258	
		Susan L. Butler, a single woman	SWN Production Company, LLC	18.000%	1128/364	
		Adam Nickolich, a single man	SWN Production Company, LLC	17.000%	1129/526	
		Patricia Ann Troyan	SWN Production Company, LLC	17.000%	1129/559	
		Rebecca Ann McCann Albert	SWN Production Company, LLC	15.000%	1132/388	
		Christopher L. Winters, a married man dealing in his sole and separate property	SWN Production Company, LLC	15.000%	1133/113	

4705102494

EXHIBIT "A"

Attached to and made a part of the State of West Virginia Oil and Gas Form, WW-6A1, by SWN Production Company, L.L.C, as Operator
 Sonia R MSH 205H
 Marshall County, West Virginia

#	TMP	LESSOR	LESSEE	ROYALTY	BK/PG	Interest Not Leased by SWN Production Company, LLC
		Marla (Maura) Maust	SWN Production Company, LLC	17.000%	1136/39	
		Richard A. McIntire	SWN Production Company, LLC	15.000%	1136/34	
		Bruce K. Winters, a married man dealing in his sole and separate property	SWN Production Company, LLC	17.000%	1138/711	
		H3 LLC, a West Virginia limited liability company	SWN Production Company, LLC	18.000%	1136/392	

RECEIVED
 Office of Oil and Gas
 FEB 28 2009
 WV Department of
 Environmental Protection

4705102494

January 11, 2023

Taylor Brewer
WV DEP Office of Oil & Gas
601 57th St., SE
Charleston, WV 25304

RE: SWN's proposed New Well: Sonia R MSH 205H in Marshall County, West Virginia, Drilling under Fish Ridge Road, Big Run Hill, Squirrel Alley, Cameron Ridge Road, Maggoty Run, Fryes Lane and Grapevine Ridge Road.

Dear Mr. Brewer:

SWN Production Company, LLC ("SWN") is applying for a drilling permit for the above referenced well. The State of West Virginia has raised some concern as to SWN's right to drill under Fish Ridge Road, Big Run Hill, Squirrel Alley, Cameron Ridge Road, Maggoty Run, Fryes Lane and Grapevine Ridge Road. Please be advised that SWN has leased all mineral owners under said route as it relates to the above-referenced well and unit.

Thank you.

Sincerely,



Bradley Wilson
Senior Landman
SWN Production Company, LLC

03/03/2023

4705102494

STATE OF WEST VIRGINIA
DEPARTMENT OF ENVIRONMENTAL PROTECTION, OFFICE OF OIL AND GAS
NOTICE CERTIFICATION

Date of Notice Certification: 1/18

API No. 47- 051 -
Operator's Well No. Sonia R MSH 205H
Well Pad Name: Sonia R MSH

Notice has been given:

Pursuant to the provisions in West Virginia Code § 22-6A, the Operator has provided the required parties with the Notice Forms listed below for the tract of land as follows:

State: <u>West Virginia</u>	UTM NAD 83 Easting: <u>536,950.915</u>
County: <u>051-Marshall</u>	Northing: <u>4,404,242.115</u>
District: <u>Liberty</u>	Public Road Access: <u>Reid Ridge Road</u>
Quadrangle: <u>Cameron</u>	Generally used farm name: <u>Sonia R MSH</u>
Watershed: <u>Upper Ohio- Wheeling</u>	

Pursuant to West Virginia Code § 22-6A-7(b), every permit application filed under this section shall be on a form as may be prescribed by the secretary, shall be verified and shall contain the following information: (14) A certification from the operator that (i) it has provided the owners of the surface described in subdivisions (1), (2) and (4), subsection (b), section ten of this article, the information required by subsections (b) and (c), section sixteen of this article; (ii) that the requirement was deemed satisfied as a result of giving the surface owner notice of entry to survey pursuant to subsection (a), section ten of this article six-a; or (iii) the notice requirements of subsection (b), section sixteen of this article were waived in writing by the surface owner; and Pursuant to West Virginia Code § 22-6A-11(b), the applicant shall tender proof of and certify to the secretary that the notice requirements of section ten of this article have been completed by the applicant.

Pursuant to West Virginia Code § 22-6A, the Operator has attached proof to this Notice Certification that the Operator has properly served the required parties with the following: *PLEASE CHECK ALL THAT APPLY		OOG OFFICE USE ONLY <input type="checkbox"/> RECEIVED/ NOT REQUIRED <input type="checkbox"/> RECEIVED <input type="checkbox"/> RECEIVED/ NOT REQUIRED <input type="checkbox"/> RECEIVED <input type="checkbox"/> RECEIVED <input type="checkbox"/> RECEIVED
<input type="checkbox"/> 1. NOTICE OF SEISMIC ACTIVITY	or <input checked="" type="checkbox"/> NOTICE NOT REQUIRED BECAUSE NO SEISMIC ACTIVITY WAS CONDUCTED	
<input checked="" type="checkbox"/> 2. NOTICE OF ENTRY FOR PLAT SURVEY	or <input type="checkbox"/> NO PLAT SURVEY WAS CONDUCTED	
<input checked="" type="checkbox"/> 3. NOTICE OF INTENT TO DRILL	or <input type="checkbox"/> NOTICE NOT REQUIRED BECAUSE NOTICE OF ENTRY FOR PLAT SURVEY WAS CONDUCTED or	
	<input type="checkbox"/> WRITTEN WAIVER BY SURFACE OWNER (PLEASE ATTACH)	
<input checked="" type="checkbox"/> 4. NOTICE OF PLANNED OPERATION		
<input checked="" type="checkbox"/> 5. PUBLIC NOTICE		
<input checked="" type="checkbox"/> 6. NOTICE OF APPLICATION		

RECEIVED
Office of Oil and Gas
JAN 23 2023
WV Department of
Environmental Protection

Required Attachments:

The Operator shall attach to this Notice Certification Form all Notice Forms and Certifications of Notice that have been provided to the required parties and/or any associated written waivers. For the Public Notice, the operator shall attach a copy of the Class II Legal Advertisement with publication date verification or the associated Affidavit of Publication. The attached Notice Forms and Certifications of Notice shall serve as proof that the required parties have been noticed as required under West Virginia Code § 22-6A. Pursuant to West Virginia Code § 22-6A-11(b), the Certification of Notice to the person may be made by affidavit of personal service, the return receipt card or other postal receipt for certified mailing.

03/03/2023


4705102494

Certification of Notice is hereby given:

THEREFORE, I Brittany Woody, have read and understand the notice requirements within West Virginia Code § 22-6A. I certify that as required under West Virginia Code § 22-6A, I have served the attached copies of the Notice Forms, identified above, to the required parties through personal service, by registered mail or by any method of delivery that requires a receipt or signature confirmation. I certify under penalty of law that I have personally examined and am familiar with the information submitted in this Notice Certification and all attachments, and that based on my inquiry of those individuals immediately responsible for obtaining the information, I believe that the information is true, accurate and complete. I am aware that there are significant penalties for submitting false information, including the possibility of fine and imprisonment.

Well Operator:	<u>SWN Production Co., LLC</u>	Address:	<u>1300 Fort Pierpont Dr., Suite 201</u>
By:	<u>Brittany Woody</u>		<u>Morgantown, WV 26508</u>
Its:	<u>Senior Regulatory Analyst</u>	Facsimile:	<u>304-884-1690</u>
Telephone:	<u>304-884-1610</u>	Email:	<u>Brittany_Woody@swn.com</u>

Brittany Woody



Subscribed and sworn before me this 14 day of July 2022.

Jeanette M. Guttliet Notary Public

My Commission Expires 10/01/2024

Oil and Gas Privacy Notice:

The Office of Oil and Gas processes your personal information, such as name, address and telephone number, as part of our regulatory duties. Your personal information may be disclosed to other State agencies or third parties in the normal course of business or as needed to comply with statutory or regulatory requirements, including Freedom of Information Act requests. Our office will appropriately secure your personal information. If you have any questions about our use or your personal information, please contact DEP's Chief Privacy Officer at depprivacyofficer@wv.gov.

RECEIVED
Office of Oil and Gas
JAN 23 2023
WV Department of
Environmental Protection

STATE OF WEST VIRGINIA
DEPARTMENT OF ENVIRONMENTAL PROTECTION, OFFICE OF OIL AND GAS
NOTICE OF APPLICATION

Notice Time Requirement: notice shall be provided no later than the filing date of permit application.

Date of Notice: 1/18 Date Permit Application Filed: 1/18

Notice of:

- PERMIT FOR ANY WELL WORK
- CERTIFICATE OF APPROVAL FOR THE CONSTRUCTION OF AN IMPOUNDMENT OR PIT

Delivery method pursuant to West Virginia Code § 22-6A-10(b)

- PERSONAL SERVICE
- REGISTERED MAIL
- METHOD OF DELIVERY THAT REQUIRES A RECEIPT OR SIGNATURE CONFIRMATION

Pursuant to W. Va. Code § 22-6A-10(b) no later than the filing date of the application, the applicant for a permit for any well work or for a certificate of approval for the construction of an impoundment or pit as required by this article shall deliver, by personal service or by registered mail or by any method of delivery that requires a receipt or signature confirmation, copies of the application, the erosion and sediment control plan required by section seven of this article, and the well plat to each of the following persons: (1) The owners of record of the surface of the tract on which the well is or is proposed to be located; (2) The owners of record of the surface tract or tracts overlying the oil and gas leasehold being developed by the proposed well work, if the surface tract is to be used for roads or other land disturbance as described in the erosion and sediment control plan submitted pursuant to subsection (c), section seven of this article; (3) The coal owner, operator or lessee, in the event the tract of land on which the well proposed to be drilled is located [sic] is known to be underlain by one or more coal seams; (4) The owners of record of the surface tract or tracts overlying the oil and gas leasehold being developed by the proposed well work, if the surface tract is to be used for the placement, construction, enlargement, alteration, repair, removal or abandonment of any impoundment or pit as described in section nine of this article; (5) Any surface owner or water purveyor who is known to the applicant to have a water well, spring or water supply source located within one thousand five hundred feet of the center of the well pad which is used to provide water for consumption by humans or domestic animals; and (6) The operator of any natural gas storage field within which the proposed well work activity is to take place. (c)(1) If more than three tenants in common or other co-owners of interests described in subsection (b) of this section hold interests in the lands, the applicant may serve the documents required upon the person described in the records of the sheriff required to be maintained pursuant to section eight, article one, chapter eleven-a of this code. (2) Notwithstanding any provision of this article to the contrary, notice to a lien holder is not notice to a landowner, unless the lien holder is the landowner. W. Va. Code R. § 35-8-5.7.a requires, in part, that the operator shall also provide the Well Site Safety Plan ("WSSP") to the surface owner and any water purveyor or surface owner subject to notice and water testing as provided in section 15 of this rule.

Application Notice WSSP Notice E&S Plan Notice Well Plat Notice is hereby provided to:

SURFACE OWNER(S)

Name: John & Sonia Richards
Address: 837 McQueen Boulevard
St. Albans, WV 25177

Name: _____
Address: _____

SURFACE OWNER(S) (Road and/or Other Disturbance)

Name: _____
Address: _____

Name: _____
Address: _____

SURFACE OWNER(S) (Impoundments or Pits)

Name: _____
Address: _____

COAL OWNER OR LESSEE

Name: ACNR Attn: Steve Bair
Address: 46226 National Road
St. Clairsville, OH 43950

COAL OPERATOR

Name: Marshall county Coal Mine
Address: _____

SURFACE OWNER OF WATER WELL AND/OR WATER PURVEYOR(S)

Name: See Attachment 13A
Address: _____

OPERATOR OF ANY NATURAL GAS STORAGE FIELD

Name: TC Energy Attn: Garrett Word
Address: Houston Office Bank of America 700 Louisiana St
Houston, TX 77002

*Please attach additional forms if necessary

RECEIVED
Office of Oil and Gas
JAN 23 2023
WV Department of
Environmental Protection

Notice is hereby given:

Pursuant to West Virginia Code § 22-6A-10(b), notice is hereby given that the undersigned well operator has applied for a permit for well work or for a certificate of approval for the construction of an impoundment or pit.

This Notice Shall Include:

Pursuant to W. Va. Code § 22-6A-10(b), this notice shall include: (1) copies of the application; (2) the erosion and sediment control plan required by section seven of this article; and (3) the well plat.

Pursuant to W. Va. Code § 22-6A-10(f), this notice shall include: (1) a statement of the time limits for filing written comments; (2) who may file written comments; (3) the name and address of the secretary for the purpose of filing the comments and obtaining additional information; and (4) a statement that the persons may request, at the time of submitting written comments, notice of the permit decision and a list of persons qualified to test water.

Pursuant to W. Va. Code R. § 35-8-5.7.a, the operator shall provide the Well Site Safety Plan to the surface owner and any water purveyor or surface owner subject to notice and water testing as provided in section 15 of this rule.

Pursuant to W. Va. Code R. § 35-8-15.2.c, this notice shall: (1) contain a statement of the surface owner's and water purveyor's right to request sampling and analysis; (2) advise the surface owner and water purveyor of the rebuttable presumption for contamination or deprivation of a fresh water source or supply; advise the surface owner and water purveyor that refusal to allow the operator to conduct a pre-drilling water well test constitutes a method to rebut the presumption of liability; (3) advise the surface owner and water purveyor of his or her independent right to sample and analyze any water supply at his or her own expense; advise the surface owner and water purveyor whether or not the operator will utilize an independent laboratory to analyze any sample; and (4) advise the surface owner and or water purveyor that he or she can obtain from the Chief a list of water testing laboratories in the subject area capable of and qualified to test water supplies in accordance with standard acceptable methods.

Additional information related to horizontal drilling may be obtained from the Secretary, at the WV Department of Environmental Protection headquarters, located at 601 57th Street, SE, Charleston, WV 25304 (304-926-0450) or by visiting www.dep.wv.gov/oil-and-gas/pages/default.aspx.

Well Location Restrictions

Pursuant to W. Va. Code § 22-6A-12, Wells may not be drilled within two hundred fifty feet measured horizontally from any existing water well or developed spring used for human or domestic animal consumption. The center of well pads may not be located within six hundred twenty-five feet of an occupied dwelling structure, or a building two thousand five hundred square feet or larger used to house or shelter dairy cattle or poultry husbandry. This limitation is applicable to those wells, developed springs, dwellings or agricultural buildings that existed on the date a notice to the surface owner of planned entry for surveying or staking as provided in section ten of this article or a notice of intent to drill a horizontal well as provided in subsection (b), section sixteen of this article was provided, whichever occurs first, and to any dwelling under construction prior to that date. This limitation may be waived by written consent of the surface owner transmitted to the department and recorded in the real property records maintained by the clerk of the county commission for the county in which such property is located. Furthermore, the well operator may be granted a variance by the secretary from these distance restrictions upon submission of a plan which identifies the sufficient measures, facilities or practices to be employed during well site construction, drilling and operations. The variance, if granted, shall include terms and conditions the department requires to ensure the safety and protection of affected persons and property. The terms and conditions may include insurance, bonding and indemnification, as well as technical requirements. (b) No well pad may be prepared or well drilled within one hundred feet measured horizontally from any perennial stream, natural or artificial lake, pond or reservoir, or a surface or ground water intake of a public water supply. The distance from the public water supply as identified by the department shall be measured as follows: (1) For a surface water intake on a lake or reservoir, the distance shall be measured from the boundary of the lake or reservoir. (2) For a surface water intake on a flowing stream, the distance shall be measured from a semicircular radius extending upstream of the surface water intake. (3) For a groundwater source, the distance shall be measured from the wellhead or spring. The department may, in its discretion, waive these distance restrictions upon submission of a plan identifying sufficient measures, facilities or practices to be employed during well site construction, drilling and operations to protect the waters of the state. A waiver, if granted, shall impose any permit conditions as the secretary considers necessary. (c) Notwithstanding the foregoing provisions of this section, nothing contained in this section prevents an operator from conducting the activities permitted or authorized by a Clean Water Act Section 404 permit or other approval from the United States Army Corps of Engineers within any waters of the state or within the restricted areas referenced in this section. (d) The well location restrictions set forth in this section shall not apply to any well on a multiple well pad if at least one of the wells was permitted prior to the effective date of this article. (e) The secretary shall, by December 31, 2012, report to the Legislature on the noise, light, dust and volatile organic compounds generated by the drilling of horizontal wells as they relate to the well location restrictions regarding occupied dwelling structures pursuant to this section. Upon a finding, if any, by the secretary that the well location restrictions regarding occupied dwelling structures are inadequate or otherwise require alteration to address the items

RECEIVED
Office of Oil and Gas
April 23 2023
WV Department of Environmental Protection
03/03/2023

examined in the study required by this subsection, the secretary shall have the authority to propose for promulgation legislative rules establishing guidelines and procedures regarding reasonable levels of noise, light, dust and volatile organic compounds relating to drilling horizontal wells, including reasonable means of mitigating such factors, if necessary.

Water Well Testing:

Pursuant to West Virginia Code § 22-6A-10(d), notification shall be made, with respect to surface landowners identified in subsection (b) or water purveyors identified in subdivision (5), subsection (b) of this section, of the opportunity for testing their water well. The operator shall provide an analysis to such surface landowner or water purveyor at their request.

Water Testing Laboratories:

Pursuant to West Virginia Code § 22-6A-10(i), persons entitled to notice pursuant to subsection (b) of this section may contact the department to ascertain the names and locations of water testing laboratories in the subject area capable and qualified to test water supplies in accordance with standard accepted methods. In compiling that list of names the department shall consult with the state Bureau for Public Health and local health departments. A surface owner and water purveyor has an independent right to sample and analyze any water supply at his or her own expense. The laboratory utilized by the operator shall be approved by the agency as being certified and capable of performing sample analyses in accordance with this section.

Rebuttable Presumption for Contamination or Deprivation of a Fresh Water Source or Supply:

W. Va. Code § 22-6A-18 requires that (b) unless rebutted by one of the defenses established in subsection (c) of this section, in any action for contamination or deprivation of a fresh water source or supply within one thousand five hundred feet of the center of the well pad for horizontal well, there is a rebuttable presumption that the drilling and the oil or gas well or either was the proximate cause of the contamination or deprivation of the fresh water source or supply. (c) In order to rebut the presumption of liability established in subsection (b) of this section, the operator must prove by a preponderance of the evidence one of the following defenses: (1) The pollution existed prior to the drilling or alteration activity as determined by a predrilling or prealteration water well test. (2) The landowner or water purveyor refused to allow the operator access to the property to conduct a predrilling or prealteration water well test. (3) The water supply is not within one thousand five hundred feet of the well. (4) The pollution occurred more than six months after completion of drilling or alteration activities. (5) The pollution occurred as the result of some cause other than the drilling or alteration activity. (d) Any operator electing to preserve its defenses under subdivision (1), subsection (c) of this section shall retain the services of an independent certified laboratory to conduct the predrilling or prealteration water well test. A copy of the results of the test shall be submitted to the department and the surface owner or water purveyor in a manner prescribed by the secretary. (e) Any operator shall replace the water supply of an owner of interest in real property who obtains all or part of that owner's supply of water for domestic, agricultural, industrial or other legitimate use from an underground or surface source with a comparable water supply where the secretary determines that the water supply has been affected by contamination, diminution or interruption proximately caused by the oil or gas operation, unless waived in writing by that owner. (f) The secretary may order the operator conducting the oil or gas operation to: (1) Provide an emergency drinking water supply within twenty-four hours; (2) Provide temporary water supply within seventy-two hours; (3) Within thirty days begin activities to establish a permanent water supply or submit a proposal to the secretary outlining the measures and timetables to be used in establishing a permanent supply. The total time in providing a permanent water supply may not exceed two years. If the operator demonstrates that providing a permanent replacement water supply cannot be completed within two years, the secretary may extend the time frame on case-by-case basis; and (4) Pay all reasonable costs incurred by the real property owner in securing a water supply. (g) A person as described in subsection (b) of this section aggrieved under the provisions of subsections (b), (e) or (f) of this section may seek relief in court... (i) Notwithstanding the denial of the operator of responsibility for the damage to the real property owner's water supply or the status of any appeal on determination of liability for the damage to the real property owner's water supply, the operator may not discontinue providing the required water service until authorized to do so by the secretary or a court of competent jurisdiction.

Written Comment:

Pursuant to West Virginia Code § 22-6A-11(a), all persons described in subsection (b), section ten of this article may file written comments with the secretary as to the location or construction of the applicant's proposed well work within thirty days after the application is filed with the secretary. All persons described in West Virginia Code § 22-6A-10(b) may file written comments as to the location or construction of the applicant's proposed well work to the Secretary at:

Chief, Office of Oil and Gas
Department of Environmental Protection
601 57th St. SE
Charleston, WV 25304
(304) 926-0450

RECEIVED
Office of Oil and Gas

JAN 23 2023

WV Department of
Environmental Protection

Such persons may request, at the time of submitting written comments, notice of the permit decision and a list of persons qualified to test water. **NOTE: YOU ARE NOT REQUIRED TO FILE ANY COMMENT.**

03/03/2023

Time Limits and Methods for Filing Comments.

The law requires these materials to be served on or before the date the operator files its Application. You have **THIRTY (30) DAYS** after the filing date to file your comments. Comments must be filed in person or received in the mail by the Chief's office by the time stated above. You may call the Chief's office to be sure of the date. Check with your postmaster to ensure adequate delivery time or to arrange special expedited handling. If you have been contacted by the well operator and you have signed a "voluntary statement of no objection" to the planned work described in these materials, then the permit may be issued at any time.

Pursuant to West Virginia Code § 22-6A-11(c)(2). Any objections of the affected coal operators and coal seam owners and lessees shall be addressed through the processes and procedures that exist under sections fifteen, seventeen and forty, article six of this chapter, as applicable and as incorporated into this article by section five of this article. The written comments filed by the parties entitled to notice under subdivisions (1), (2), (4), (5) and (6), subsection (b), section ten of this article shall be considered by the secretary in the permit issuance process, but the parties are not entitled to participate in the processes and proceedings that exist under sections fifteen, seventeen or forty, article six of this chapter, as applicable and as incorporated into this article by section five of this article.

Comment Requirements

Your comments must be in writing and include your name, address and telephone number, the well operator's name and well number and the approximate location of the proposed well site including district and county from the application. You may add other documents, such as sketches, maps or photographs to support your comments.

Disclaimer: All comments received will be placed on our web site <http://www.dep.wv.gov/oil-and-gas/Horizontal-Permits/Pages/default.aspx> and the applicant will automatically be forwarded an email notice that such comments have been submitted. The applicant will be expected to provide a response to comments submitted by any surface owner, water purveyor or natural gas storage operator noticed within the application.

Permit Denial or Condition

The Chief has the power to deny or condition a well work permit. Pursuant to West Virginia Code § 22-6A-8(d), the permit may not be issued or be conditioned, including conditions with respect to the location of the well and access roads prior to issuance if the director determines that:

- (1) The proposed well work will constitute a hazard to the safety of persons;
- (2) The plan for soil erosion and sediment control is not adequate or effective;
- (3) Damage would occur to publicly owned lands or resources; or
- (4) The proposed well work fails to protect fresh water sources or supplies.

A permit may also be denied under West Virginia Code § 22-6A-7(k), the secretary shall deny the issuance of a permit if the secretary determines that the applicant has committed a substantial violation of a previously issued permit for a horizontal well, including the applicable erosion and sediment control plan associated with the previously issued permit, or a substantial violation of one or more of the rules promulgated under this article, and in each instance has failed to abate or seek review of the violation within the time prescribed by the secretary pursuant to the provisions of subdivisions (1) and (2), subsection (a), section five of this article and the rules promulgated hereunder, which time may not be unreasonable.

Pursuant to West Virginia Code § 22-6A-10(g), any person entitled to submit written comments to the secretary pursuant to subsection (a), section eleven of this article, shall also be entitled to receive from the secretary a copy of the permit as issued or a copy of the order modifying or denying the permit if the person requests receipt of them as a part of the written comments submitted concerning the permit application. Such persons may request, at the time of submitting written comments, notice of the permit decision and a list of persons qualified to test water.

RECEIVED
Office of Oil and Gas
JAN 23 2023
WV Department of Environmental Protection

03/03/2023

WW-6A
(8-13)

API NO. 47-051 **4705102494**
OPERATOR WELL NO. Sonia R MSH 205H
Well Pad Name: Sonia R MSH

Notice is hereby given by:


Well Operator: SWN Production Co., LLC
Telephone: 304-884-1610
Email: Brittany_Woody@swn.com

Brittany Woody

Address: 1300 Fort Pierpont Dr., Suite 201
Morgantown, WV 26508
Facsimile: 304-884-1690

Oil and Gas Privacy Notice:

The Office of Oil and Gas processes your personal information, such as name, address and telephone number, as part of our regulatory duties. Your personal information may be disclosed to other State agencies or third parties in the normal course of business or as needed to comply with statutory or regulatory requirements, including Freedom of Information Act requests. Our office will appropriately secure your personal information. If you have any questions about our use or your personal information, please contact DEP's Chief Privacy Officer at depprivacyofficer@wv.gov.



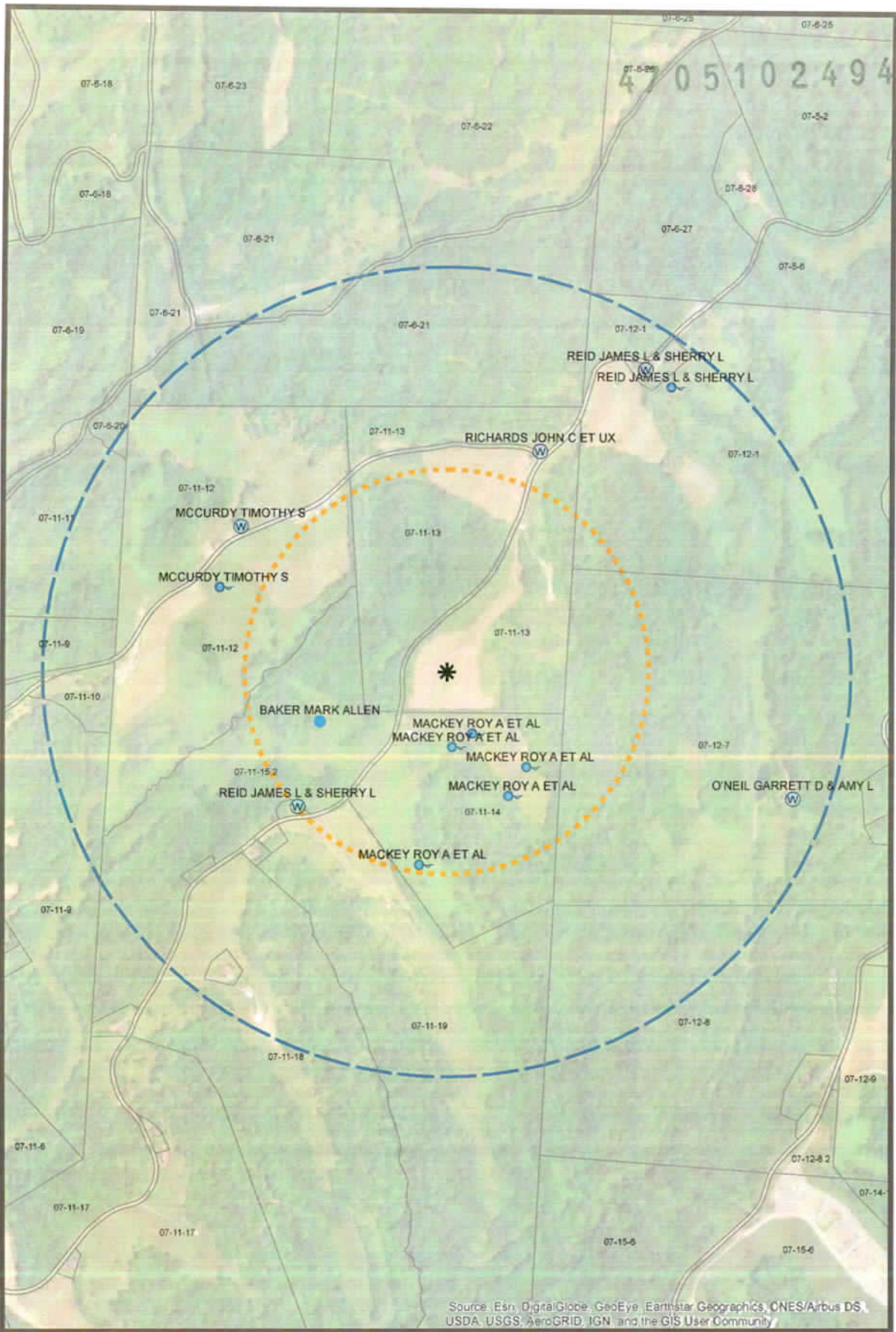
Subscribed and sworn before me this 14 day of July 2022.
Jeanette M Guttliet Notary Public
My Commission Expires 10/01/2024

RECEIVED
Office of Oil and Gas

JAN 23 2023

WV Department of
Environmental Protection

03/03/2023



The intent of this map is for general reference only. Information on this map was created using the best available data at the time but is not guaranteed accurate.

Water Purveyor Map		Well Pad: Sonia R.	County: Marshall
Map by: youngeit	Date: 3/30/2022	1 inch = 812 feet	
<small> Map: 83 UTM 2 zone 17 </small>	Spring Water Well Pond		
		03/03/2023	

4705102494

Parcel ID Number	Landowner Name	Address	Number of Water Sources
07 11001400000000	MACKEY ROY A ET AL	546 Reid Ridge Rd, Cameron WV 26033	5
07 12000100000000	REID JAMES L & SHERRY L	502 Fish Ridge Rd, Cameron WV 26033	1
07 11001500020000	BAKER MARK ALLEN	463 Glen Dalke Heights Rd, Glen Dale WV 26038	1

03/03/2023

**STATE OF WEST VIRGINIA
DEPARTMENT OF ENVIRONMENTAL PROTECTION, OFFICE OF OIL AND GAS
NOTICE OF ENTRY FOR PLAT SURVEY**

Notice Time Requirement: Notice shall be provided at least SEVEN (7) days but no more than FORTY-FIVE (45) days prior to entry

Date of Notice: 3/9/2022 **Date of Planned Entry:** 3/16/2022

Delivery method pursuant to West Virginia Code § 22-6A-10a

- PERSONAL SERVICE
 REGISTERED MAIL
 METHOD OF DELIVERY THAT REQUIRES A RECEIPT OR SIGNATURE CONFIRMATION

Pursuant to West Virginia Code § 22-6A-10(a), Prior to filing a permit application, the operator shall provide notice of planned entry on to the surface tract to conduct any plat surveys required pursuant to this article. Such notice shall be provided at least seven days but no more than forty-five days prior to such entry to: (1) The surface owner of such tract; (2) to any owner or lessee of coal seams beneath such tract that has filed a declaration pursuant to section thirty-six, article six, chapter twenty-two of this code, and (3) any owner of minerals underlying such tract in the county tax records. The notice shall include a statement that copies of the state Erosion and Sediment Control Manual and the statutes and rules related to oil and gas exploration and production may be obtained from the Secretary, which statement shall include contact information, including the address for a web page on the Secretary's web site, to enable the surface owner to obtain copies from the secretary.

Notice is hereby provided to:

SURFACE OWNER(s)

Name: John & Sonia Richards

Address: 837 McQueen Boulevard
St. Albans, WV 25177

Name: _____

Address: _____

Name: _____

Address: _____

COAL OWNER OR LESSEE

Name: ACNR Attn: Steve Bair

Address: 46226 National Road, St.
Claireville, OH 43950

MINERAL OWNER(s)

Name: John Richards

Address: 837 McQueen Boulevard
St. Albans, WV 25177

*please attach additional forms if necessary

Notice is hereby given:

Pursuant to West Virginia Code § 22-6A-10(a), notice is hereby given that the undersigned well operator is planning entry to conduct a plat survey on the tract of land as follows:

State:	<u>West Virginia</u>	Approx. Latitude & Longitude:	<u>39.787413, -80.568383</u>
County:	<u>Marshall</u>	Public Road Access:	<u>Reid Ridge Road</u>
District:	<u>Liberty</u>	Watershed:	<u>Upper Ohio, Wheeling</u>
Quadrangle:	<u>Cameron</u>	Generally used farm name:	<u>Sonia R MSH</u>

Copies of the state Erosion and Sediment Control Manual and the statutes and rules related to oil and gas exploration and production may be obtained from the Secretary, at the WV Department of Environmental Protection headquarters, located at 601 57th Street, SE, Charleston, WV 25304 (304-926-0450). Copies of such documents or additional information related to horizontal drilling may be obtained from the Secretary by visiting www.dep.wv.gov/oil-and-gas/paues/default.aspx.

Notice is hereby given by:

Well Operator:	<u>SWN PRODUCTION COMPANY, LLC</u>	Address:	<u>1300 Fort Pierpont Dr., Suite 201</u>
Telephone:	<u>304-884-1610</u>		<u>Morgantown, WV 26508</u>
Email:	<u>Brittany_Woody@swn.com</u>	Facsimile:	<u>304-884-1690</u>

Oil and Gas Privacy Notice:

The Office of Oil and Gas processes your personal information, such as name, address and telephone number, as part of our regulatory duties. Your personal information may be disclosed to other State agencies or third parties in the normal course of business or as needed to comply with statutory or regulatory requirements, including Freedom of Information Act requests. Our office will appropriately secure your personal information. If you have any questions about our use or your personal information, please contact DEP's Chief Privacy Officer at deppriv.acvofficer@wv.gov.

RECEIVED
Office of Oil and Gas
JAN 23 2023

4705102494

WW-6A4
(1/12)

Operator Well No. Sonia R. MSH 205H

**STATE OF WEST VIRGINIA
DEPARTMENT OF ENVIRONMENTAL PROTECTION, OFFICE OF OIL AND GAS
NOTICE OF INTENT TO DRILL**

Pursuant to W. Va. Code § 22-6A-16(b), the Notice of Intent to Drill is only required if the notice requirements of W. Va. Code § 22-6A-10(a) have NOT been met or if the Notice of Intent to Drill requirement has NOT been waived in writing by the surface owner.

Notice Time Requirement: Notice shall be provided at least TEN (10) days prior to filing a permit application.
Date of Notice: 07/11/2022 **Date Permit Application Filed:** 1/18

Delivery method pursuant to West Virginia Code § 22-6A-16(b)

HAND DELIVERY CERTIFIED MAIL
RETURN RECEIPT REQUESTED

RECEIVED
Office of Oil and Gas

JAN 23 2023

WV Department of
Environmental Protection

Pursuant to W. Va. Code § 22-6A-16(b), at least ten days prior to filing a permit application, an operator shall, by certified mail return receipt requested or hand delivery, give the surface owner notice of its intent to enter upon the surface owner's land for the purpose of drilling a horizontal well: *Provided*, That notice given pursuant to subsection (a), section ten of this article satisfies the requirements of this subsection as of the date the notice was provided to the surface owner: *Provided, however*, That the notice requirements of this subsection may be waived in writing by the surface owner. The notice, if required, shall include the name, address, telephone number, and if available, facsimile number and electronic mail address of the operator and the operator's authorized representative.

Notice is hereby provided to the SURFACE OWNER(s):

Name: John and Sonia Richards
Address: 837 McQueen Boulevard
St. Albans, WV 25177

Name: ACNR - Steve Bair
Address: 46226 National Road
St. Clairsville, OH 43950

Notice is hereby given:

Pursuant to West Virginia Code § 22-6A-16(b), notice is hereby given that the undersigned well operator has an intent to enter upon the surface owner's land for the purpose of drilling a horizontal well on the tract of land as follows:

State: West Virginia UTM NAD 83 Easting: 536,950.915
County: Marshall Northing: 4,404,242.115
District: Liberty Public Road Access: Fish Ridge Road
Quadrangle: Cameron 7.5", WV Generally used farm name: Sonia R. MSH
Watershed: Upper Ohio - Wheeling

This Notice Shall Include:

Pursuant to West Virginia Code § 22-6A-16(b), this notice shall include the name, address, telephone number, and if available, facsimile number and electronic mail address of the operator and the operator's authorized representative. Additional information related to horizontal drilling may be obtained from the Secretary, at the WV Department of Environmental Protection headquarters, located at 601 57th Street, SE, Charleston, WV 25304 (304-926-0450) or by visiting www.dep.wv.gov/oil-and-gas/pages/default.aspx.

Notice is hereby given by:

Well Operator: SWN Production Company, LLC
Address: 1300 Fort Pierpont Drive, Suite 201
Morgantown, WV 26508
Telephone: 304-884-1675
Email: Justin_Booth@swn.com
Facsimile: _____

Authorized Representative: Justin Booth
Address: 1300 Fort Pierpont Drive, Suite 201
Morgantown, WV 26508
Telephone: 304-884-1675
Email: Justin_Booth@swn.com
Facsimile: _____

Oil and Gas Privacy Notice:

The Office of Oil and Gas processes your personal information, such as name, address and telephone number, as part of our regulatory duties. Your personal information may be disclosed to other State agencies or third parties in the normal course of business or as needed to comply with statutory or regulatory requirements, including Freedom of Information Act requests. Our office will appropriately secure your personal information. If you have any questions about our use or your personal information, please contact DEP's Chief Privacy Officer at depprivacyofficer@wv.gov.

03/03/2023

4705102494

WW-6A5
(1/12)

Operator Well No. Sonia R. MSH 205H

STATE OF WEST VIRGINIA
DEPARTMENT OF ENVIRONMENTAL PROTECTION, OFFICE OF OIL AND GAS
NOTICE OF PLANNED OPERATION

Notice Time Requirement: notice shall be provided no later than the filing date of permit application.

Date of Notice: 07/11/2022 Date Permit Application Filed: 1/18

Delivery method pursuant to West Virginia Code § 22-6A-16(c)

CERTIFIED MAIL
RETURN RECEIPT REQUESTED HAND
DELIVERY

Pursuant to W. Va. Code § 22-6A-16(c), no later than the date for filing the permit application, an operator shall, by certified mail return receipt requested or hand delivery, give the surface owner whose land will be used for the drilling of a horizontal well notice of the planned operation. The notice required by this subsection shall include: (1) A copy of this code section; (2) The information required to be provided by subsection (b), section ten of this article to a surface owner whose land will be used in conjunction with the drilling of a horizontal well; and (3) A proposed surface use and compensation agreement containing an offer of compensation for damages to the surface affected by oil and gas operations to the extent the damages are compensable under article six-b of this chapter. (d) The notices required by this section shall be given to the surface owner at the address listed in the records of the sheriff at the time of notice.

Notice is hereby provided to the SURFACE OWNER(s)

(at the address listed in the records of the sheriff at the time of notice):

Name: John and Sonia Richards
Address: 837 McQueen Boulevard
St. Albans, WV 25177

Name: ACNR - Steve Bair
Address: 46226 National Road
St. Clairsville, OH 43950

RECEIVED
Office of Oil and Gas
JAN 23 2023

WV Department of
Environmental Protection

Notice is hereby given:

Pursuant to West Virginia Code § 22-6A-16(c), notice is hereby given that the undersigned well operator has developed a planned operation on the surface owner's land for the purpose of drilling a horizontal well on the tract of land as follows:

State: West Virginia UTM NAD 83 Easting: 536,950.915
County: Marshall Northing: 4,404,242.115
District: Liberty Public Road Access: Fish Ridge Road
Quadrangle: Cameron 7.5", WV Generally used farm name: Sonia R. MSH
Watershed: Upper Ohio - Wheeling

This Notice Shall Include:

Pursuant to West Virginia Code § 22-6A-16(c), this notice shall include: (1) A copy of this code section; (2) The information required to be provided by W. Va. Code § 22-6A-10(b) to a surface owner whose land will be used in conjunction with the drilling of a horizontal well; and (3) A proposed surface use and compensation agreement containing an offer of compensation for damages to the surface affected by oil and gas operations to the extent the damages are compensable under article six-b of this chapter. Additional information related to horizontal drilling may be obtained from the Secretary, at the WV Department of Environmental Protection headquarters, located at 601 57th Street, SE, Charleston, WV 25304 (304-926-0450) or by visiting www.dep.wv.gov/oil-and-gas/pages/default.aspx.

Well Operator: SWN Production Company, LLC
Telephone: 304-884-1675
Email: Justin_Booth@swn.com

Address: 1300 Fort Pierpont Drive, Suite 201
Morgantown, WV 26508
Facsimile: _____

Oil and Gas Privacy Notice:

The Office of Oil and Gas processes your personal information, such as name, address and telephone number, as part of our regulatory duties. Your personal information may be disclosed to other State agencies or third parties in the normal course of business or as needed to comply with statutory or regulatory requirements, including Freedom of Information Act requests. Our office will appropriately secure your personal information. If you have any questions about our use or your personal information, please contact DEP's Chief Privacy Officer at depprivacyofficer@wv.gov.

03/03/2023



4705102404

WEST VIRGINIA DEPARTMENT OF TRANSPORTATION
Division of Highways

1900 Kanawha Boulevard East • Building Five • Room 110
Charleston, West Virginia 25305-0430 • (304) 558-3505

D. Alan Reed, P.E.
State Highway Engineer

Jimmy Wriston, P. E.
Secretary of Transportation
Commissioner of Highways

July 8, 2022

James A. Martin, Chief
Office of Oil and Gas
Department of Environmental Protection
601 57th Street, SE
Charleston, WV 25304

Subject: DOH Permit for the Sonia R Pad, Marshall County
Sonia R MSH 205H Well Site

RECEIVED
Office of Oil and Gas

JAN 23 2023

WV Department of
Environmental Protection

Dear Mr. Martin,

This well site will be accessed from a DOH permit #06-2022-0215 which has been issued to Southwestern Energy for access to the State Road for a well site located off Marshall County Route 96 SLS MP 3.50.

This operator is in compliance with §22-6A-20 of the WV Code. Operator has signed a STATEWIDE OIL AND GAS ROAD MAINTENANCE BONDING AGREEMENT and provided the required Bond. This operator is currently in compliance with the DOH OIL AND GAS POLICY dated October 1, 2018. This letter is valid for permitting purposes for one year from the date of this letter.

Very Truly Yours,

Gary K. Clayton, P.E.
Regional Maintenance Engineer
Central Office O&G Coordinator

Cc: Brittany Woody
Southwestern Energy
CH, OM, D-6
File

Attachment VI Frac Additives

4705102494

Product Name	Product Use	Chemical Name	CAS Number
AI-303 (U.S. Well Services)	Mixture	Ethylene glycol	107-21-1
		Cinnamaldehyde	104-55-2
		Butyl cellosolve	111-76-2
		Formic acid	64-18-6
		Polyether	Proprietary
AP ONE (U.S. Well Services)	Breaker	Acetophenone, thiourea, formaldehyde polymer	68527-49-1
Bactron K-139 (Champion Technologies)	Biocide	Ammonium persulfate	7727-54-0
		Glutaraldehyde	111-30-8
Bactron K-219 (Champion Technologies)	Biocide	Quaternary Ammonium Compounds, Benzyl-C12-16-Alkyldimethyl, Chlorides	68424-85-1
		Ethanol	64-17-5
		Methanol	67-56-1
CarbonRT	Tracer	Quaternary Ammonium Compounds, Benzyl-C12-16-Alkyldimethyl, Chlorides	68424-85-1
EC6486A (Nalco Champion)	Scale Inhibitor	Ceramic Proppant	66402-68-4
		Amine Triphosphate	Proprietary
EC6734A (Champion Technologies)	Biocide	Ethylene Glycol	107-21-1
		Hydrogen Peroxide	7722-84-1
		Acetic Acid	64-19-7
Econo-CI200 (SWN Well Services)	Corrosion Inhibitor	Peroxyacetic Acid	79-21-0
		Methanol	67-56-1
		Oxyalkylated fatty acid	68951-67-7
		Fatty acids	61790-12-3
		Modified thiourea polymer	68527-49-1
		Water	7732-18-5
		Hydrochloric acid	7647-01-0
Ecopol-PEAC (SWN Well Services)	Iron Control	Potassium acetate	127-08-2
		Formaldehyde	50-00-0
		Acetic Acid	64-19-7
FDP-S1175-15 (Halliburton)	Friction Reducer	Citric Acid	77-92-9
		Water	7732-18-5
FLUJET DR900 LPP (SWN Well Services)	Friction Reducer	Polyacrylate	Proprietary
		Hydrotreated light petroleum distillate	64742-47-8
FLUJET DRP 1130X (SWN Well Services)	Friction Reducer	Distillates (petroleum) hydrotreated light	64674-47-8
		Ethylene Glycol	107-21-1
		Alcohols, C12-16, Exoxyated propoxyated	68213-24-1
		Fatty Alcohols ethoxyated	Proprietary
		Water	7732-18-5
FR-75 (Halliburton)	Friction Reducer	Proprietary	Proprietary
GYPTRON T-390 (Champion Technologies)	Scale Inhibitor	Hydrotreated light petroleum distillate	64742-47-8
		Inorganic Salt	Proprietary
HAI-150E (Halliburton)	Corrosion Inhibitor	Methanol	67-56-1
HCL (SWN Well Services)	Hydrochloric Acid	Nonylphenol Ethoxyate	Proprietary
		No hazardous substance	N/A
LP-65 MC (Halliburton)	Scale Inhibitor	Hydrochloric Acid	7647-01-0
		Water	7732-18-5
OPTI-FLEX (U.S. Well Services)	Viscosifying Agent	Organic phosphonate	Proprietary
Plexsick 930	Friction Reducer	Ammonium Chloride	12125-02-9
		Distillates, petroleum, hydrotreated light	64742-47-8
		Copolymer of 2-propenamide	Proprietary
		Hydrotreated Distillate	64742-47-8
		Sodium Chloride	7647-14-5
		Alcohols, C12-16, Exoxyated	68551-12-2
		Oleic Acid Diethanolamide	93-83-4
Ammonium Chloride	12125-02-9		
Plexsick 953	Friction Reducer	Petroleum Distillate	64742-47-8
		Sodium Chloride	7647-14-5
		Ammonium Chloride	12125-02-9
		N,N-bis (2-hydroxyethyl) oleamide	93-83-4
		Petroleum Distillate	64742-47-8
Plexsick 957	Friction Reducer	Ammonium Chloride	12125-02-9
		Oleic Acid Diethanolamide	93-83-4
		Alcohols, C12-16, Exoxyated	68551-12-2
		Water	7732-15-5
		Petroleum Distillate	64742-47-8
Plexsick V996	no data available	Copolymer of 2-Propanamide	*****
		Distillates (petroleum), hydrotreated light	64742-47-8
		Alcohol Ethoxyate	*****
Wfra-2000 (U.S. Well Services)	Anionic Friction Reducer	Surfactant	*****
		Hydrotreated light distillate (petroleum)	64742-47-8
Plexaid 655 NM	Scale Inhibitor	Propionic acid, polymer with propenamide	9003-06-9
Plexsick 922	no data available	Diethylenetriamine penta (methylene phosphonic acid)	15827-30-8
		Copolymer of 2-propenamide	69418-26-4
		Distillates (petroleum), hydrotreated light	64742-47-8
		Ammonium chloride ((NH4)Cl)	12125-02-9
		Oleic Acid Diethanolamide	93-83-4
Toicide 4Frac	Mixture	Phosphonium, tetraakis (hydroxymethyl), Sulfate	55566-30-8
		Quaternary ammonium Compounds, Benzyl-C12-16-Alkyldimethyl, Chlorides	68424-85-1
		Ethanol	64-17-5
Toicide PSS0A	Biocidal product	Tetrakis (hydroxymethyl) phosphonium sulphate	55566-30-8
		Acrylic acid terpolymer containing carboxylate phosphonate and sulfonate groups	397256-50-7
LD-2950	Friction Reducer	Hydrotreated light petroleum distillate	64742-47-8
		Ethoxyated alcohol	Proprietary
Legend LD-7750W	Scale Control	Poly (oxy-1,2-ethanedyl) alpha -tridecyl-omega-hydroxy-, branched	69011-36-5
		Methanol	67-56-1
MC MX 8-4743	Specialty Product	Phosphonic Acid Salt	Proprietary
		Sodium Nitrate	7631-99-4
Ferrisplex 80	Iron Control	Sodium erythorbate	6381-77-7
Plexaid 655 WG	Scale Inhibitor	Glycerine	67-56-1
		Water	7732-18-5
		Organic Phosphonic Acid Salts	15827-60-8

RECEIVED
Office of Oil and Gas
JAN 23 2011
WV Department of
Environmental Protection

03/03/2023

OPERATOR: SWN Production Co., LLC

WELL NO: Sonia R MSH 205H

PAD NAME: Sonia R MSH

REVIEWED BY: _____

SIGNATURE: Brittany Woody

WELL RESTRICTIONS CHECKLIST

HORIZONTAL 6A WELL

**Pad Built 12/23*

Well Restrictions

At Least 100 Feet from Pad and LOD (including any E&S Control Feature) to any Perennial Stream, Lake, Pond, Reservoir or Wetland; OR

DEP Waiver and Permit Conditions

At Least 300 Feet from Pad and LOD (including any E&S Control Feature) to any Naturally Producing Trout Stream; OR

DEP Waiver and Permit Conditions

At Least 1000 Feet from Pad and LOD (including any E&S Control Feature) to any Groundwater Intake or Public Water Supply; OR

DEP Waiver and Permit Conditions

At Least 250 Feet from an Existing Water Well or Developed Spring to Well Being Drilled; OR

Surface Owner Waiver and Recorded with County Clerk, OR

DEP Variance and Permit Conditions

At Least 625 Feet from an Occupied Dwelling Structure to Center of the Pad; OR

Surface Owner Waiver and Recorded with County Clerk, OR

DEP Variance and Permit Conditions

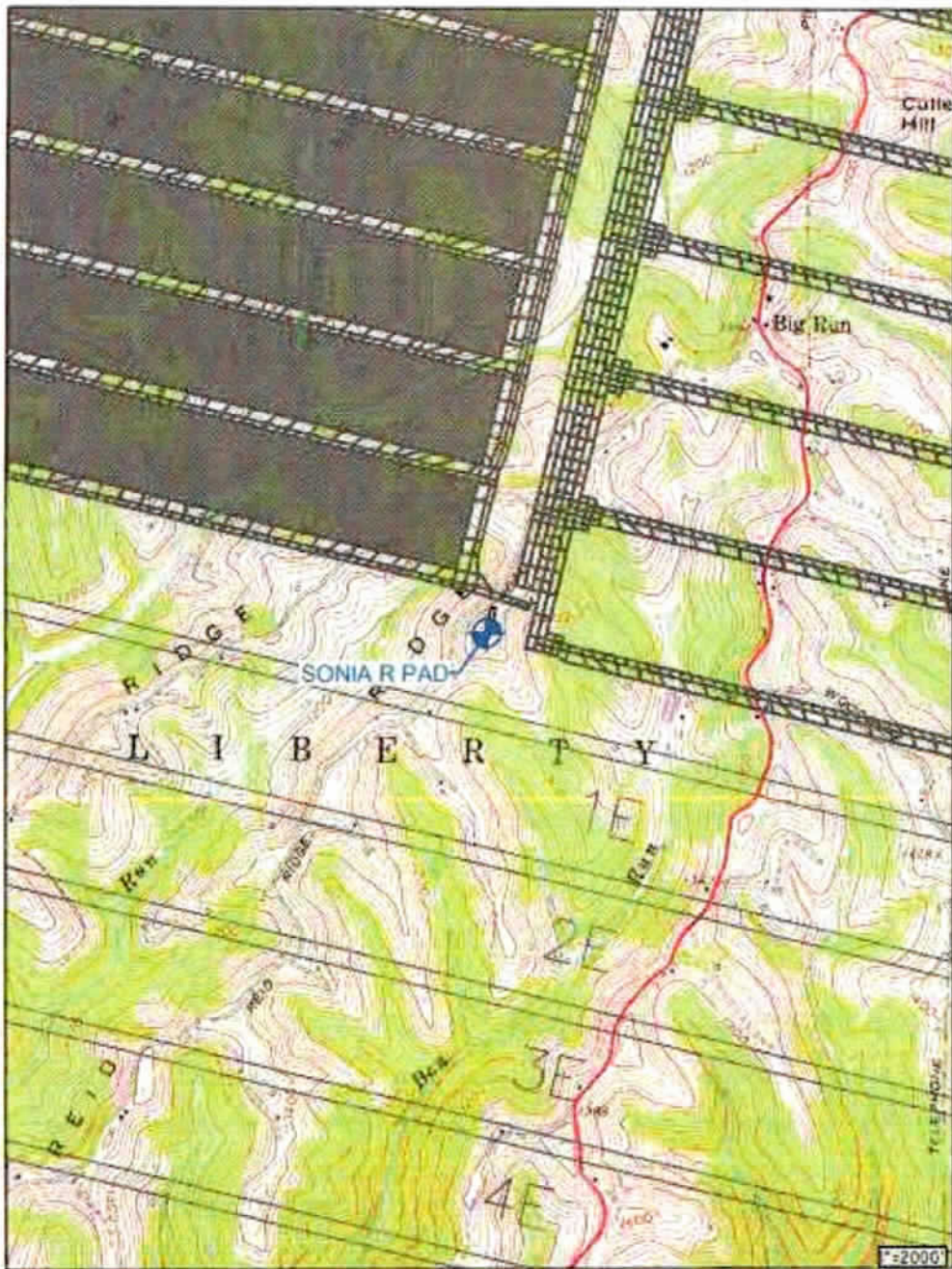
At Least 625 Feet from Agricultural Buildings Larger than 2500 Square Feet to the Center of the Pad; OR

Surface Owner Waiver and Recorded with County Clerk, OR

DEP Variance and Permit Conditions

RECEIVED
Office of Oil and Gas
JAN 23 2023
WV Department of
Environmental Protection

4705102494



RECEIVED
Office of Oil and Gas

JAN 23 2023

WV Department of
Environmental Protection

Mine Info: Name- Marshall County Coal Mine

Seam- Pittsburgh

Owner- Marshall County Coal Resources/American Consolidated Natural Resources

03/03/2023