



west virginia department of environmental protection

Office of Oil and Gas
601 57th Street, S.E.
Charleston, WV 25304
(304) 926-0450
fax: (304) 926-0452

Earl Ray Tomblin, Governor
Randy C. Huffman, Cabinet Secretary
www.dep.wv.gov

Wednesday, August 24, 2016
NOTICE OF PERMIT CANCELLATION
Vertical / Vertical Well - 1

RAM ENERGY RESOURCES (WV)
1000 LOUISIANA ST STE 6700

HOUSTON, TX 77002

Re: Permit cancellation for BAUER 1
47-053-00429-00-00

The FINAL INSPECTION REPORT for the CANCELLED PERMIT, issued for U.S. Well Number 47-053-00429-00-00, has been received by the Office of Oil and Gas. The permit has been cancelled as of 7/8/2016.

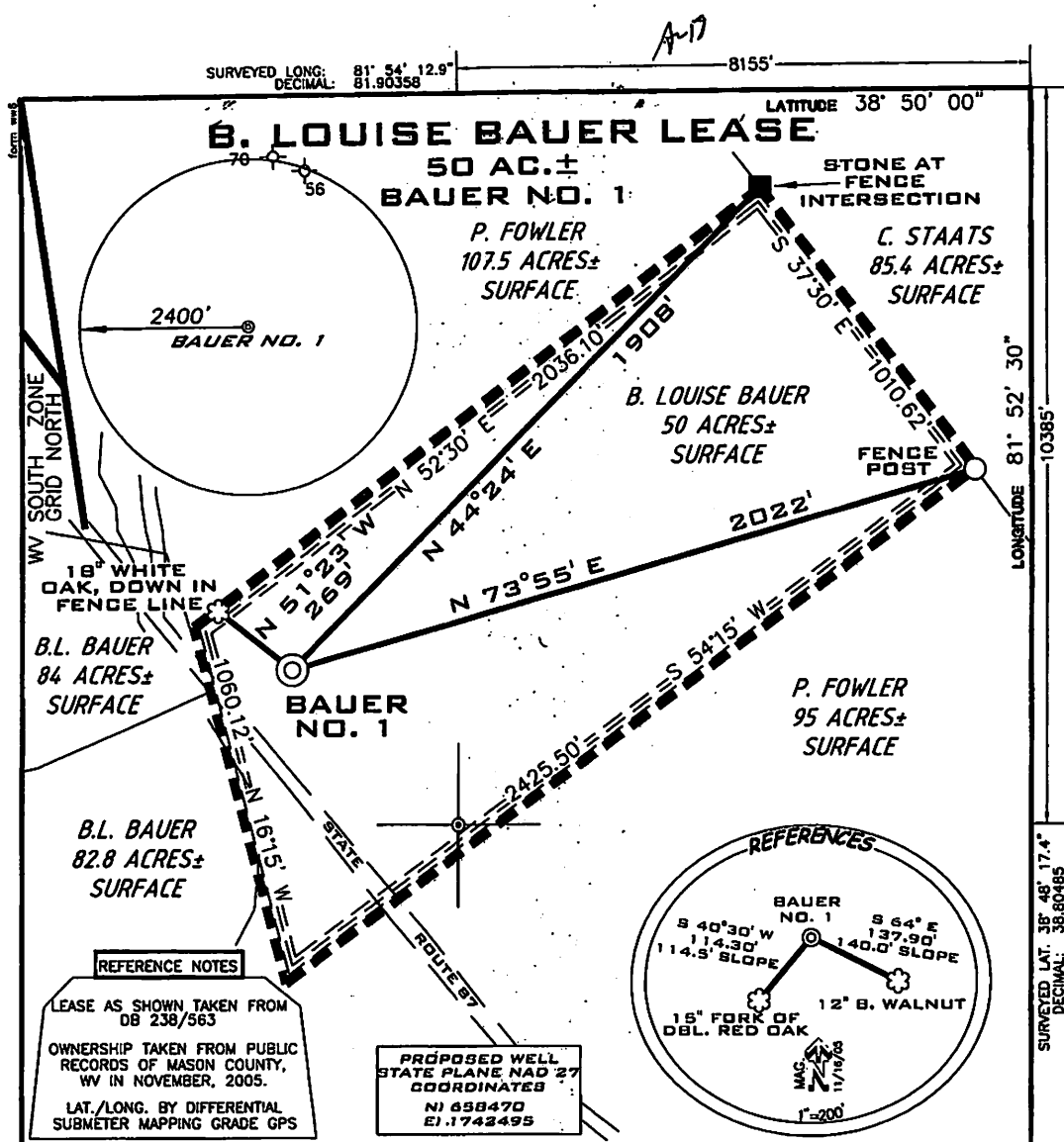
If there are any questions, please feel free to contact me at (304) 926- 0450.

James A. Martin
Chief

Operator's Well Number: BAUER 1
Farm Name: BAUER, BERTHA LOUISE
U.S. WELL NUMBER: 47-053-00429-00-00
Vertical / Vertical Well - 1
Date Cancelled: 7/8/2016

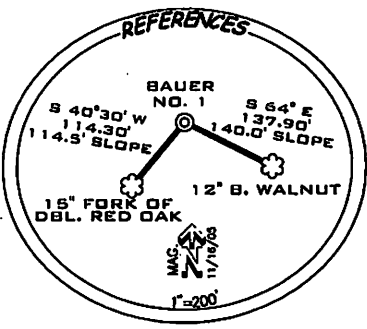
Promoting a healthy environment.

08/26/2016



REFERENCE NOTES
 LEASE AS SHOWN TAKEN FROM DB 238/563
 OWNERSHIP TAKEN FROM PUBLIC RECORDS OF MASON COUNTY, WV IN NOVEMBER, 2005.
 LAT./LONG. BY DIFFERENTIAL SUBMETER MAPPING GRADE GPS

PROPOSED WELL STATE PLANE NAD 27 COORDINATES
 N 658470
 E 1742495



Ⓢ DENOTES LOCATION ON UNITED STATES TOPOGRAPHIC MAPS

I THE UNDERSIGNED HEREBY CERTIFY THAT THIS PLAT IS CORRECT TO THE BEST OF MY KNOWLEDGE AND BELIEF AND SHOWS ALL THE INFORMATION REQUIRED BY LAW AND THE REGULATIONS ISSUED AND PRESCRIBED BY THE DEPARTMENT OF ENVIRONMENTAL PROTECTION

FILE NUMBER	050190
DRAWING NUMBER	WP1(W6-05)
SCALE	1"=400'
MINIMUM DEGREE OF ACCURACY	1/200
PROVEN SOURCE OF ELEVATION	MAPPING GRADE GPS

P.S. 1008 *Terry A. Shreve*

STATE OF WEST VIRGINIA
 DIVISION OF ENVIRONMENTAL PROTECTION
 OFFICE OF OIL AND GAS

DATE: NOVEMBER 29, 2005
 OPERATORS WELL NO. BAUER NO. 1
 API WELL NO. 47-053-00429
 STATE COUNTY PERMIT
CANCELLED

WELL TYPE: OIL ___ GAS ___ LIQUID INJECTION ___ WASTE DISPOSAL ___
 (IF "GAS") PRODUCTION ___ STORAGE ___ DEEP ___ SHALLOW ___

LOCATION ELEVATION 812' WATERSHED LITTLE MILL CREEK
 DISTRICT COLOGNE COUNTY MASON


QUADRANGLE MOUNT ALTO 7.5' LEASE NUMBER

SURFACE OWNER BERTHA LOUISE BAUER ACREAGE 50±
 OIL & GAS ROYALTY OWNER BERTHA LOUISE BAUER LEASE ACREAGE 50±

PROPOSED WORK: DRILL ___ CONVERT ___ DRILL DEEPER ___ REDRILL ___ FRACTURE OR STIMULATE ___ PLUG OFF OLD FORMATION ___
 PERFORATE NEW FORMATION ___ OTHER PHYSICAL CHANGE (SPECIFY)

TARGET FORMATION SHALE ESTIMATED DEPTH 3912'

WELL OPERATOR ASCENT RESOURCES WV, INC. DESIGNATED AGENT R. NEAL PIERCE
 ADDRESS 1700 REDBUD BLVD. SUITE 450. MCKINNEY, TX 75069 ADDRESS P.O. BOX 1791, CHARLESTON, WV 25326



08/26/2016

CANCELLED

08/26/2016