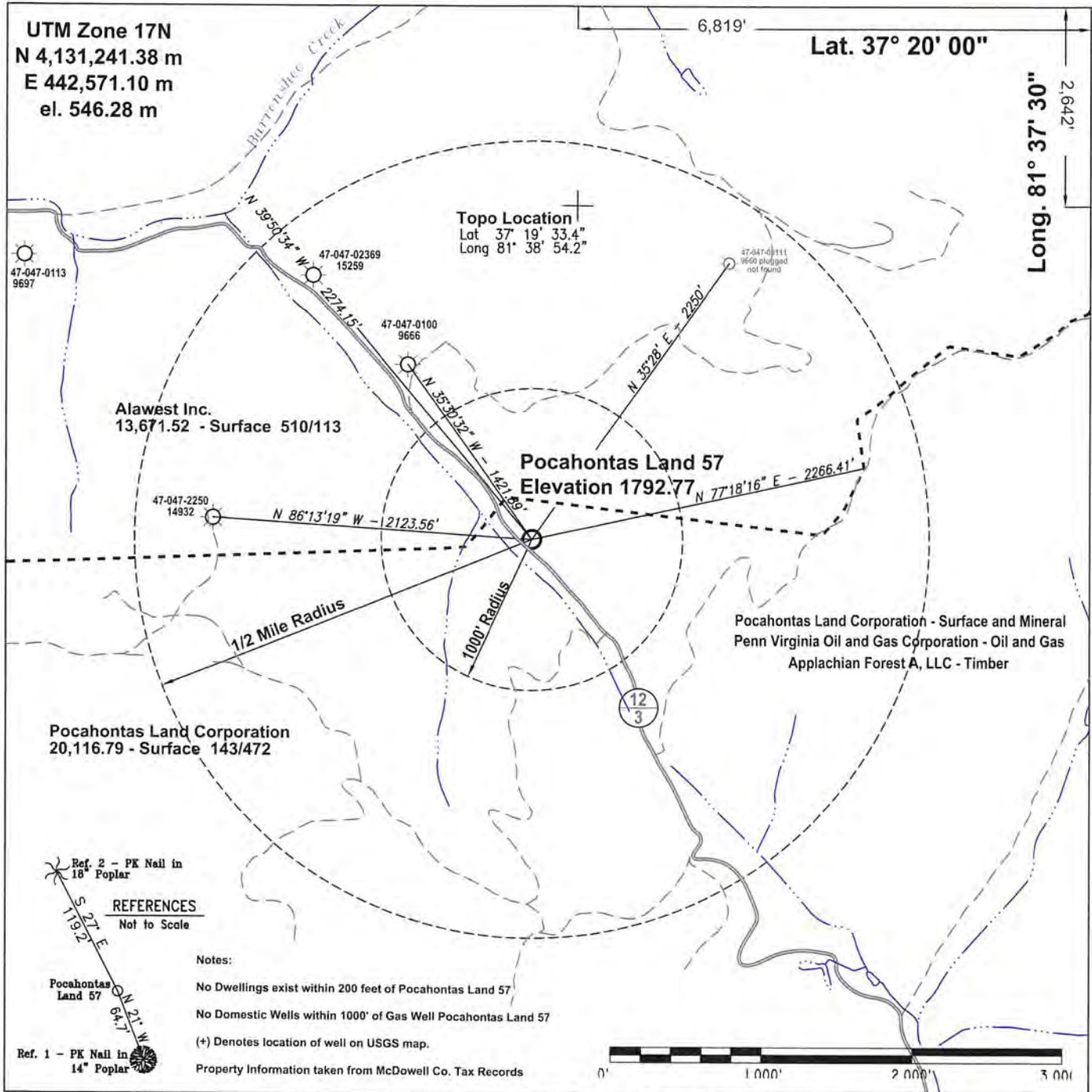


4700104F



FILE #: Wfilestation1\Station4D\work\Cabot Oil & Gas\Cabot2014  
 DRAWING #: PocaLand57.pdf's\WW-6-PocaLand57.pdf  
 SCALE: see barscale above  
 MINIMUM DEGREE OF ACCURACY: 1 part in 2500  
 PROVEN SOURCE OF ELEVATION: sub meter GPS location

I, THE UNDERSIGNED, HEREBY CERTIFY THAT THIS PLAT IS CORRECT TO THE BEST OF MY KNOWLEDGE AND BELIEF AND SHOWS ALL THE INFORMATION REQUIRED BY LAW AND THE REGULATIONS ISSUED AND PRESCRIBED BY THE DEPARTMENT OF ENVIRONMENTAL PROTECTION.

Signed: *[Signature]*  
 R.P.E.: \_\_\_\_\_ L.L.S.: 1065



(+) DENOTES LOCATION OF WELL ON UNITED STATES TOPOGRAPHIC MAPS  
**WVDEP**  
**OFFICE OF OIL & GAS**  
**601 57TH STREET**  
**CHARLESTON, WV 25304**



DATE: September 5, 2014  
 OPERATOR'S WELL #: Pocahontas Land 57  
 API WELL #: 47 047 00104  
 STATE COUNTY PERMIT

Well Type:  Oil  Waste Disposal  Production  Deep  
 Gas  Liquid Injection  Storage  Shallow

WATERSHED: UT of Barrenshe Ck of Dry Fk of Tug Fk of Big Sandy ELEVATION: 1792.77  
 COUNTY/DISTRICT: 047-McDowell / 2-Big Creek QUADRANGLE: 657 - WAR  
 SURFACE OWNER: Pocahontas Land Corporation ACREAGE: 20,116.79  
 OIL & GAS ROYALTY OWNER: Penn Virginia Oil and Gas Corporation ACREAGE: 47,520

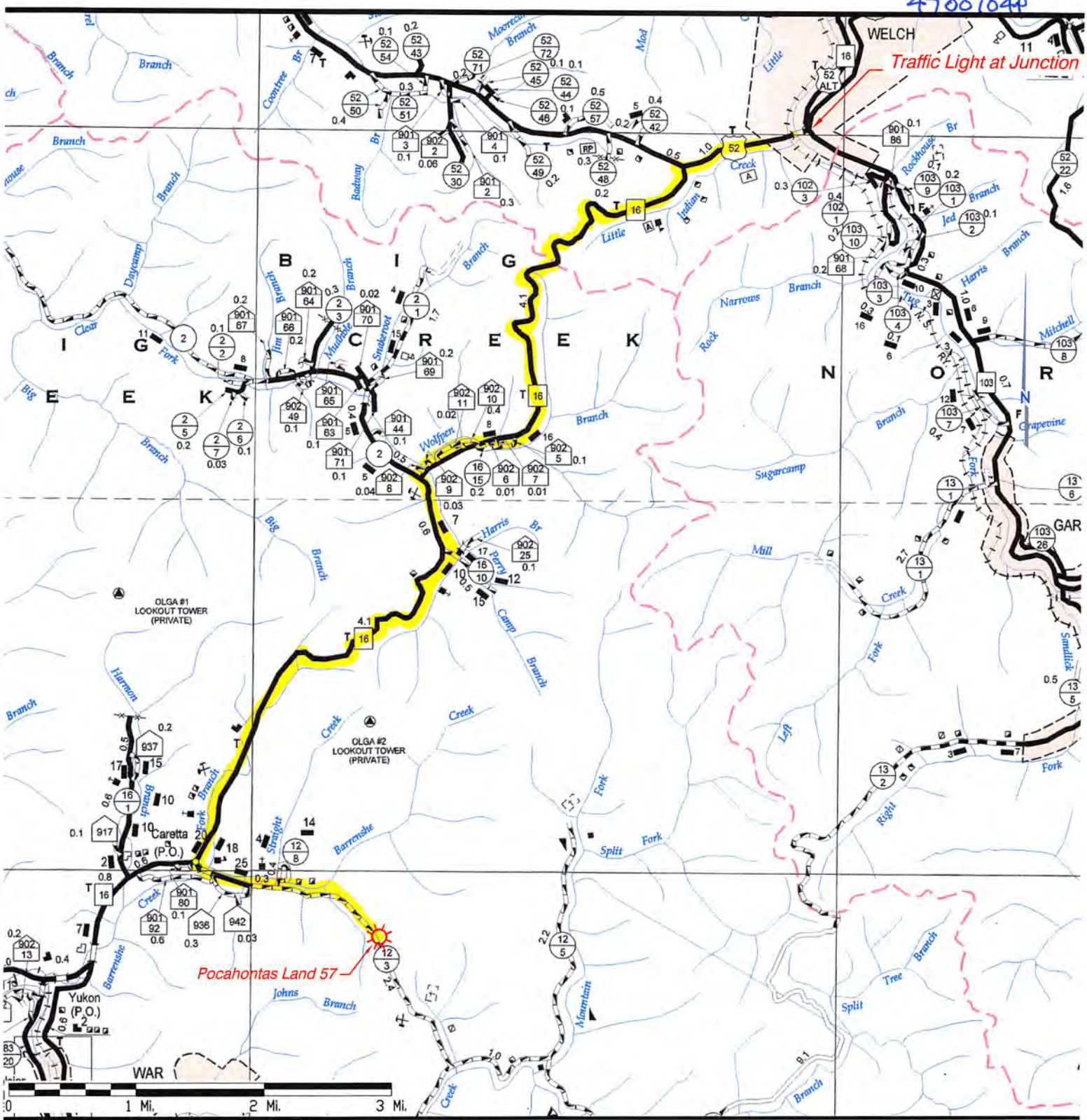
DRILL  CONVERT  DRILL DEEPER  REDRILL  FRACTURE OR STIMULATE   
 PLUG OFF OLD FORMATION  PERFORATE NEW FORMATION  PLUG & ABANDON   
 CLEAN OUT & REPLUG  OTHER CHANGE  (SPECIFY): \_\_\_\_\_

TARGET FORMATION: Berea Sandstone ESTIMATED DEPTH: 4,542'

WELL OPERATOR Cabot Oil & Gas Corporation DESIGNATED AGENT Whitney Johnson  
 Address Five Penn Center West, Suite 401 Address P.O. Box 450  
 City Pittsburgh State PA Zip Code 15276 City Glasgow State WV Zip Code 25086

05/13/2016

47001049



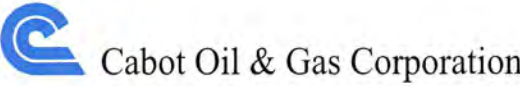
Driving Directions:

1. Beginning in Welch at the intersection of US Rt. 52 and WV Route 16 at a traffic light; take Rt. 52 North 0.9 miles to WV 16 South at a fork on the left. Make the left onto Rt. 16 South toward Caretta.
2. Follow Rt. 16 South 4.7 miles to a "T" intersection, turn left to stay on Rt. 16 toward the community of Six. Continue on Rt. 16 for an additional 4.7 miles to a fork at the community of Caretta, WV. Bear left at the fork leaving Rt. 16.
3. From the fork, leave Rt. 16 turning onto McDowell Co. Rt. 12 for 1 1/4 miles.
4. The Pocahontas Land 57 well site sits above the county road and is accessed by a 75' lease road on the left.

RECEIVED  
Office of Oil and Gas

JAN 27 2016

WV Department of Environmental Protection



**Well Pocahontas Land 57**  
 Located near Caretta in Big Creek District of McDowell County, West Virginia.

September 5, 2014  
05/13/2016