



west virginia department of environmental protection

Office of Oil and Gas
601 57th Street SE
Charleston, WV 25304
(304) 926-0450
(304) 926-0452 fax

Earl Ray Tomblin, Governor
Randy C. Huffman, Cabinet Secretary
www.dep.wv.gov

May 20, 2014

WELL WORK PLUGGING PERMIT

Plugging

This permit, API Well Number: 47-4700394, issued to CNX GAS COMPANY LLC, is evidence of permission granted to perform the specified well work at the location described on the attached pages and located on the attached plat, subject to the provisions of Chapter 22 of the West Virginia Code of 1931, as amended, and all rules and regulations promulgated thereunder, and to all conditions and provisions outlined in the pages attached hereto. Notification shall be given by the operator to the Oil and Gas Inspector at least 24 hours prior to the construction of roads, locations, and/or pits for any permitted work. In addition, the well operator shall notify the same inspector 24 hours before any actual well work is commenced and prior to running and cementing casing. Spills or emergency discharges must be promptly reported by the operator to 1-800-642-3074 and to the Oil and Gas inspector.

Upon completion of the plugging well work, the above named operator will reclaim the site according to the provisions of WV Code 22-6-30. The above named operator will also file, as required in WV Code 22-6-23, an affidavit on form WR-38 by two experienced persons in the operator's employment and the Oil and Gas inspector that the work authorized under this permit was performed and a description given. Failure to abide by all statutory and regulatory provisions governing all duties and operations here under may result in suspensions or revocation of this permit and in addition may result in civil and/or criminal penalties being imposed upon the operator.

This permit will expire in two (2) years from date of issue. If there are any questions, please free to contact me at (304) 926-0499 ext. 1654.

James Martin
Chief

Operator's Well No: 10955
Farm Name: ALAWEST, INC.
API Well Number: 47-4700394
Permit Type: Plugging
Date Issued: 05/20/2014

Promoting a healthy environment.

05/23/2014

PERMIT CONDITIONS

West Virginia Code § 22-6-11 allows the Office of Oil and Gas to place specific conditions upon this permit. Permit conditions have the same effect as law. Failure to adhere to the specified permit conditions may result in enforcement action.

CONDITIONS

1. All pits must be lined with a minimum of 20 mil thickness synthetic liner.
2. In the event of an accident or explosion causing loss of life or serious personal injury in or about the well or while working on the well, the well operator or its contractor shall give notice, stating the particulars of the accident or explosion, to the oil and gas inspector and the Chief within twenty-four (24) hours.
3. Well work activities shall not constitute a hazard to the safety of persons.

WW-4B
Rev. 2/01

1) Date _____, 20____
2) Operator's
Well No. 10955
3) API Well No. 47-047-00394

STATE OF WEST VIRGINIA
DEPARTMENT OF ENVIRONMENTAL PROTECTION
OFFICE OF OIL AND GAS

APPLICATION FOR A PERMIT TO PLUG AND ABANDON

4) Well Type: Oil ____ / Gas x / Liquid injection ____ / Waste disposal ____ /
(If "Gas, Production x or Underground storage ____) Deep ____ / Shallow x

5) Location: Elevation 2205 ft. Watershed Left Fork of Crane Creek
District Sandy River County McDowell Quadrangle Davy, WV

6) Well Operator CNX Gas Company LLC 7) Designated Agent Jeremy Jones
Address 2481 John Nash Blvd Address One Dominion Drive
Bluefield, WV 24701 Jane Lew, WV 26378

8) Oil and Gas Inspector to be notified 9) Plugging Contractor
Name Gary Kennedy Name L&D Well Services
Address PO Box 268 Address PO Box 1192
Nimitz, WV 25978 Vansant, VA 24656

10) Work Order: The work order for the manner of plugging this well is as follows:
see attached plugging procedures

Received
APB - 1017
Office of Oil and Gas
WV Dept. of Environmental Protection

Notification must be given to the district oil and gas inspector 24 hours before permitted work can commence.

Work order approved by inspector Gary Kennedy Date 3/28/14

API 47-47-00394 Plugging Procedure

1. Verify total depth 4855'.
2. Run free-point survey on 4-1/2" casing.
3. Run tubing to TD. Set plug of ^{CLASS A} expanding cement from established TD to approximately 50' below free point, utilizing a 100' gel spacer at approximately the half-way point of the wellbore.
4. Cut 4-1/2" casing at free-point.
5. Cement through 4-1/2" csg. while pulling 4-1/2", from top of bottom plug to approximately 100' below the 8-5/8" casing shoe. (Approx. 1993') Pull remaining 4-1/2" out of well.
6. Run free-point survey on 8-5/8" casing.
7. Run tubing to previous cement top (1993'). Cement across the 8-5/8" shoe to a minimum of 50' above shoe, bringing cement top to approximately 50' below the 8-5/8" free-point or to surface, whichever is necessary.
8. If necessary, cut and pull free 8-5/8" casing.
9. Repeat free-point and cutting procedures for 11-3/4" if 8-5/8" is cut and pulled.
10. Cement from 50' below 11-3/4" shoe to surface.
11. Install 7" X 4' steel monument with API# and Date.

} Pull 1 1/4" NOT CEMENTED

★ EXPANDING CEMENT CAN BE USED FROM A POINT 100' BELOW CORE PROTECTION CASING.

NOTE: A 100' gel spacer will be placed at approximately half the well depth. Also, Expanding cement will be utilized throughout the entire cementing process.

Received

CLASS A CEMENT PLUG MUST BE A MINIMUM OF 100'. IT MUST HAVE NO MORE THAN 3% CaCl₂ AND NO OTHER ADDITIVES.

APR - 7 2014

Office of Oil and Gas
WV Dept. of Environmental Protection

WELL BORE MUST BE FILLED WITH GEL SPACERS BETWEEN ALL CEMENT PLUGS.

GEL DEFINITION - FRESH WATER WITH AT LEAST 6% BENTONITE BY WEIGHT.

JHK
3/25/14

JMM

(4 1/4" CASING IS CORE STRING)

STATE OF WEST VIRGINIA
DEPARTMENT OF MINES
OIL AND GAS DIVISION 7

4704700394

Spudder
Cable Tools
Storage

Quadrangle WELCH W.C.

WELL RECORD

Oil or Gas Well Gas
(KIND)

Permit No. MCd-394

Company Consolidated Gas Supply Corporation
Address Clarksburg, W. Va.
Farm Olga Coal Company Acres 184.9
Location (waters) _____
Well No. 10955 Elev. 2205'
District Sandy River County McDowell
The surface of tract is owned in fee by _____
Address _____
Mineral rights are owned by _____
Address _____
Drilling commenced 11-8-67
Drilling completed 11-19-67
Date Shot Not shot From _____ To _____
With _____
Open Flow /10ths Water in _____ Inch
/10ths Merc. in _____ Inch
Volume 267 M Natural Cu. Ft.
Rock Pressure 885 lbs. 24 hrs.
Oil None bbls., 1st 24 hrs.
WELL ACIDIZED (DETAILS) No
WELL FRACTURED (DETAILS) 11-29-67

Casing and Tubing	Used in Drilling	Left in Well	Packers
Size			Kind of Packer
16			
13			Size of
<u>11-3/4"</u>	<u>28</u>	<u>28</u>	Depth set
8 1/4	<u>1893</u>	<u>1893</u>	
6 3/4			
5 3/16			
4 1/2	<u>4848</u>	<u>4848</u>	
3			Perf. top
2			Perf. bottom
Liners Used			Perf. top
			Perf. bottom

Attach copy of cementing record. 8-5/8" with 40 bags
CASING CEMENTED. SIZE No. Ft. Date
Amount of cement used (bags) 4 1/2" with 60 bags
Name of Service Co. Dowell, Inc.
COAL WAS ENCOUNTERED AT 191 FEET 36 INCHES
750 FEET 24 INCHES 1065 FEET 24 INCHES
FEET INCHES FEET INCHES

RESULT AFTER TREATMENT (Initial open Flow or bbls.) Test after frac 2,157 M
ROCK PRESSURE AFTER TREATMENT 895# HOURS 14 days
Fresh Water See log below Feet Salt Water _____ Feet
Producing Sand Berea Depth 4735-4783'

Formation	Color	Hard or Soft	Top	Bottom	Oil, Gas or Water	Depth	Remarks
Clay & Sand			0	22			
Sand			22	135			
Shale & Sand			135	191	Water	145'	
COAL			191	194			
Sandy Shale			194	255	Water	215'	
Sand			255	345			
Shale			345	400			
Shale & Sand			400	465			
Shale			465	610			
Sand & Shale			610	680			
Shale			680	750			
COAL			750	752			
Shale			752	820			
Sand			820	925			
Sand & Shale			925	1065			
COAL			1065	1067			
Shale			1067	1075			
Sand			1075	1140			
Shale & Sand			1140	1310			
Sand			1310	1345			
Shale			1345	1405			
Sand			1405	1500			
Sand & Shale			1500	1530			
Shale			1530	1625			
Sand			1625	1700			
Shale			1700	1735			



Received

Office of Oil and Gas
of Environmental Protection

05/23/2014

4704700394P

Sand	2210	2210		
Shale	2270	2345		
Ravencliff Sand	2345	2440		
Avis Lime	2440	2505		
Shale	2505	2515		
Red Rock	2515	2550		
Shale	2550	2595		
Red Rock	2595	2615		
Shale	2615	2825		
Maxton Sand	2825	3135		
Shale	3135	3160		
Sand	3160	3190		
Sand & Shale	3190	3275		
Sand	3275	3375		
Shale	3375	3440		
LITTLE LIME	3440	3510		
Shale	3510	3570		
BIG LIME	3570	4075		
INJUN SAND	4075	4130		
WEIR SAND	4130	4300		
Shale	4300	4700		
Black Shale	4700	4718		
Silt Stone	4718	4735		
BEREA SAND	4735	4783	Gas	Berea
Shale	4783			267 M
Total Depth		4855		Before frac

All measurements from Kelly Bushing 8' from ground level.

Received

APR - 7 2014

Office of Oil and Gas
WV Dept. of Environmental Protection

05/23/2014

WW-4A
Revised 6-07

1) Date: _____
2) Operator's Well Number
10955
3) API Well No.: 47 - 047 - 00394

STATE OF WEST VIRGINIA
DEPARTMENT OF ENVIRONMENTAL PROTECTION, OFFICE OF OIL AND GAS
NOTICE OF APPLICATION TO PLUG AND ABANDON A WELL

4) Surface Owner(s) to be served:	5) (a) Coal Operator
(a) Name Alawest, Inc. ✓	Name none
Address PO Box 920	Address _____
Welch, WV 24801	
(b) Name _____	(b) Coal Owner(s) with Declaration
Address _____	Name Alawest, Inc. ✓
	Address PO Box 920
	Welch, WV 24801
(c) Name _____	Name _____
Address _____	Address _____
6) Inspector Gary Kennedy ✓	(c) Coal Lessee with Declaration
Address PO Box 268	Name none
Nimitz, WV 25978	Address _____
Telephone 304-382-8402	

TO THE PERSONS NAMED ABOVE: You should have received this Form and the following documents:

- (1) The application to Plug and Abandon a Well on Form WW-4B, which sets out the parties involved in the work and describes the well its and the plugging work order; and
- (2) The plat (surveyor's map) showing the well location on Form WW-6.

The reason you received these documents is that you have rights regarding the application which are summarized in the instructions on the reverses side. However, you are not required to take any action at all.

Take notice that under Chapter 22-6 of the West Virginia Code, the undersigned well operator proposes to file or has filed this Notice and Application and accompanying documents for a permit to plug and abandon a well with the Chief of the Office of Oil and Gas, West Virginia Department of Environmental Protection, with respect to the well at the location described on the attached Application and depicted on the attached Form WW-6. Copies of this Notice, the Application, and the plat have been mailed by registered or certified mail or delivered by hand to the person(s) named above (or by publication in certain circumstances) on or before the day of mailing or delivery to the Chief.

Well Operator CNX Gas Company LLC
 By: *Pat Fanning*
 Its: *Attorney-in-Fact*
 Address 2481 John Nash Blvd
 Bluefield, WV 24701
 Telephone 304-32-6568

Received
 APR 17 2014
 Office of Oil and Gas
 Dept. of Environmental Protection

Subscribed and sworn before me this 4th day of April 2014
Beverly A. Webb
 My Commission Expires 6/20/15

Notary Public
 BEVERLY A. WEBB
 NOTARY PUBLIC
 Commonwealth of Virginia
 Reg. #7502381
 My Commission Expires June 20, 2015

Oil and Gas Privacy Notice

The Office of Oil and Gas processes your personal information, such as name, address and phone number, as a part of our regulatory duties. Your personal information may be disclosed to other State agencies or third parties in the normal course of business or as needed to comply with statutory or regulatory requirements, including Freedom of Information Act requests. Our office will appropriately secure your personal information. If you have any questions about our use of your personal information, please contact DEP's Chief Privacy Officer at depprivacyofficer@wv.gov.

4700394P

7013 2630 0001 5770 4006

U.S. Postal Service™
CERTIFIED MAIL™ RECEIPT
(Domestic Mail Only; No Insurance Coverage Provided)

For delivery information visit our website at www.usps.com

14345 OFFICIAL USE

Postage	\$
Certified Fee	
Return Receipt Fee (Endorsement Required)	
Restricted Delivery Fee (Endorsement Required)	
Total	

Postmark
Here

To: Jason Steele
 Sent: P.O. Box 134
 Street or P.O.: Mullens, WV 25882
 City, S:

PS Form 3800, August 2006 See Reverse for Instructions

7013 2630 0001 5770 4129

U.S. Postal Service™
CERTIFIED MAIL™ RECEIPT
(Domestic Mail Only; No Insurance Coverage Provided)

For delivery information visit our website at www.usps.com

5496 OFFICIAL USE

Postage	\$
Certified Fee	
Return Receipt Fee (Endorsement Required)	
Restricted Delivery Fee (Endorsement Required)	
Total	

Postmark
Here

To: Landgraff Realty
 Sent: PO Box 615
 Street or P.O.: Welch, WV 24801
 City:

PS Form 3800, August 2006 See Reverse for Instructions

7013 2630 0001 5770 4099

U.S. Postal Service™
CERTIFIED MAIL™ RECEIPT
(Domestic Mail Only; No Insurance Coverage Provided)

For delivery information visit our website at www.usps.com

14409 OFFICIAL USE

Postage	\$
Certified Fee	
Return Receipt Fee (Endorsement Required)	
Restricted Delivery Fee (Endorsement Required)	
Total	

Postmark
Here

To: WPP, Inc.
 Sent: 5260 Irwin Road
 Street or P.O.: Huntington, WV 25705-3247
 City:

PS Form 3800, August 2006 See Reverse for Instructions

Received

WV Dept. of Economic Development
05/23/2014

CERTIFIED MAIL WITH RECEIPT
OFFICIAL USE

For delivery information visit our website at www.usps.com.
Domestic Mail Only. No Insurance Coverage Provided.

7013 2630 0001 5770 4075
Ed Gahner
PO Box 821
Spencer, WV 25276

U.S. Postal Service
CERTIFIED MAIL RECEIPT
(Domestic Mail Only. No Insurance Coverage Provided)
OFFICIAL USE

Postage \$
Certified Fee
Return Receipt Fee (Endorsement Required)
Restricted Delivery Fee (Endorsement Required)
Postmark Here

To: Bank One Trustee for Shepard Helms
PO Box 1113
Charleston, WV 25324

U.S. Postal Service
CERTIFIED MAIL RECEIPT
(Domestic Mail Only. No Insurance Coverage Provided)
OFFICIAL USE

Postage \$
Certified Fee
Return Receipt Fee (Endorsement Required)
Restricted Delivery Fee (Endorsement Required)
Postmark Here

Eastern Associated Coal Corp.
PO Box 1233
Charleston, WV 25324

CERTIFIED MAIL WITH RECEIPT
OFFICIAL USE

For delivery information visit our website at www.usps.com.
Domestic Mail Only. No Insurance Coverage Provided.

7013 2630 0001 5770 4044
Penn Virginia Oil and Gas Corp.
PO Box 505820
Charlotte, NC 28250-5820

U.S. Postal Service
CERTIFIED MAIL RECEIPT
(Domestic Mail Only. No Insurance Coverage Provided)
OFFICIAL USE

Postage \$
Certified Fee
Return Receipt Fee (Endorsement Required)
Restricted Delivery Fee (Endorsement Required)
Postmark Here

Arthur & Betsy Lou Shrewsbury
HC 69 Box 188
Herdon, WV 24726

U.S. Postal Service
CERTIFIED MAIL RECEIPT
(Domestic Mail Only. No Insurance Coverage Provided)
OFFICIAL USE

Postage \$
Certified Fee
Return Receipt Fee (Endorsement Required)
Restricted Delivery Fee (Endorsement Required)
Postmark Here

Bonnie J. Corporation
PO Box 105
Drewnen, WV 26667

CERTIFIED MAIL WITH RECEIPT
OFFICIAL USE

For delivery information visit our website at www.usps.com.
Domestic Mail Only. No Insurance Coverage Provided.

7013 2630 0001 5770 4019
Gary Kennedy
PO Box 268
Nimlitz, WV 25978

U.S. Postal Service
CERTIFIED MAIL RECEIPT
(Domestic Mail Only. No Insurance Coverage Provided)
OFFICIAL USE

Postage \$
Certified Fee
Return Receipt Fee (Endorsement Required)
Restricted Delivery Fee (Endorsement Required)
Postmark Here

Ross Eller
121 Birchhill Drive
Beckley, WV 25801

U.S. Postal Service
CERTIFIED MAIL RECEIPT
(Domestic Mail Only. No Insurance Coverage Provided)
OFFICIAL USE

Postage \$
Certified Fee
Return Receipt Fee (Endorsement Required)
Restricted Delivery Fee (Endorsement Required)
Postmark Here

Mark Kinder
Pocahontas Land Corp.
PO Box 1517
Bluefield, WV 24701

CERTIFIED MAIL WITH RECEIPT
OFFICIAL USE

For delivery information visit our website at www.usps.com.
Domestic Mail Only. No Insurance Coverage Provided.

7013 2630 0001 5770 4136
Mechel North America
818 North Eisenhower Drive
Martinsburg, WV 25801

U.S. Postal Service
CERTIFIED MAIL RECEIPT
(Domestic Mail Only. No Insurance Coverage Provided)
OFFICIAL USE

Postage \$
Certified Fee
Return Receipt Fee (Endorsement Required)
Restricted Delivery Fee (Endorsement Required)
Postmark Here

Landgraf Shareholders LLC
PO Box 615
Martinsburg, WV 25801

U.S. Postal Service
CERTIFIED MAIL RECEIPT
(Domestic Mail Only. No Insurance Coverage Provided)
OFFICIAL USE

Postage \$
Certified Fee
Return Receipt Fee (Endorsement Required)
Restricted Delivery Fee (Endorsement Required)
Postmark Here

Alwest, Inc.
PO Box 920
Weirton, WV 24801

Received

Office of Oil and Gas
WV Dept. of Environmental Protection

05/23/2014

STATE OF WEST VIRGINIA
DEPARTMENT OF ENVIRONMENTAL PROTECTION
OFFICE OF OIL AND GAS

CONSTRUCTION AND RECLAMATION PLAN AND SITE REGISTRATION APPLICATION FORM
GENERAL PERMIT FOR OIL AND GAS PIT WASTE DISCHARGE

Operator Name CNX Gas Company LLC OP Code 494458046

Watershed Left Fork of Crane Creek Quadrangle Davy, WV

Elevation 2205 ft. County McDowell District Sandy River

Description of anticipated Pit Waste: water for plugging of abandoned gas well.

Will a synthetic liner be used in the pit? N/A *JKK* NO PIT WASTE

Proposed Disposal Method For Treated Pit Wastes:

- Land Application
- Underground Injection (UIC Permit Number 2D0550319)
- Reuse (at API Number _____)
- Off Site Disposal (Supply form WW-9 for disposal location)
- Other (Explain _____)

Proposed Work For Which Pit Will Be Used:

- Drilling
- Swabbing
- Workover
- Plugging
- Other (Explain a pumper truck with flowback tank will be used in lieu of a pit.)

I certify that I understand and agree to the terms and conditions of the GENERAL WATER POLLUTION PERMIT issued on August 1, 2005, by the Office of Oil and Gas of the West Virginia Department of Environmental Protection. I understand that the provisions of the permit are enforceable by law. Violations of any term or condition of the general permit and/or other applicable law or regulation can lead to enforcement action.

I certify under penalty of law that I have personally examined and am familiar with the information submitted on this application form and all attachments thereto and that, based on my inquiry of those individuals immediately responsible for obtaining the information, I believe that the information is true, accurate, and complete. I am aware that there are significant penalties for submitting false information, including the possibility of fine or imprisonment.

Company Official Signature *Ed Fanning*
Company Official (Typed Name) Ed Fanning
Company Official Title Supervisor

Subscribed and sworn before me this 4th day of April, 20 14

Bon J Wehl

Notary Public

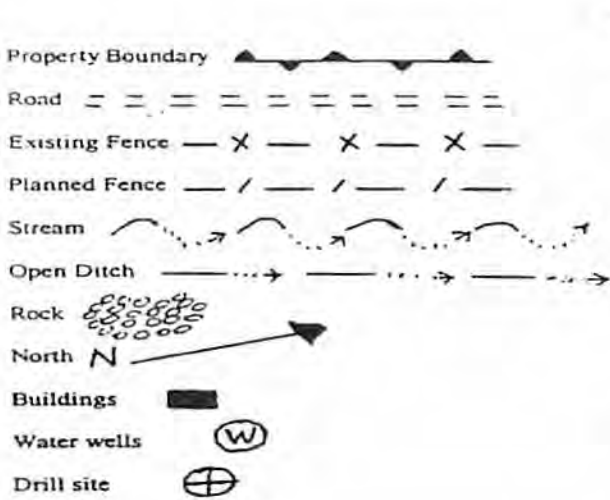
My commission expires 6/30/15

BEVERLY A. WEBB
NOTARY PUBLIC
Commonwealth of Virginia
Reg. #7502381
My Commission Expires June 30, 2015

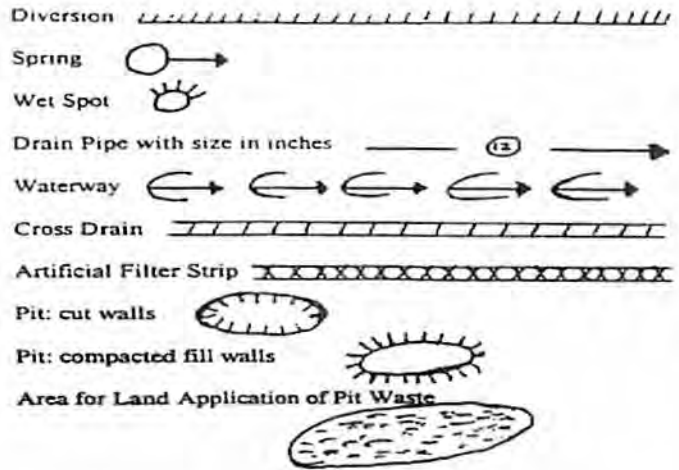
Received

Office of Oil and Gas
WV Dept. of Environmental Protection

05/23/2014



LEGEND



Proposed Revegetation Treatment: Acres Disturbed 2.0 Prevegetation pH 6.5
 Lime based on pH Tons/acre or to correct to pH 7.0
 Fertilizer (10-20-20 or equivalent) 550 lbs/acre (500 lbs minimum)
 Mulch 2 Tons/acre

Seed Mixtures

Seed Type	Area I	lbs/acre	Seed Type	Area II	lbs/acre
Orchard grass		25	same as Area I		
Birdsfoot trefoil		15			
Lidino clover		10			

Attach:
 Drawing(s) of road, location, pit and proposed area for land application.

Photocopied section of involved 7.5' topographic sheet.

Plan Approved by: [Signature]

Comments: _____

Title: Inspector

Date: 3/28/14

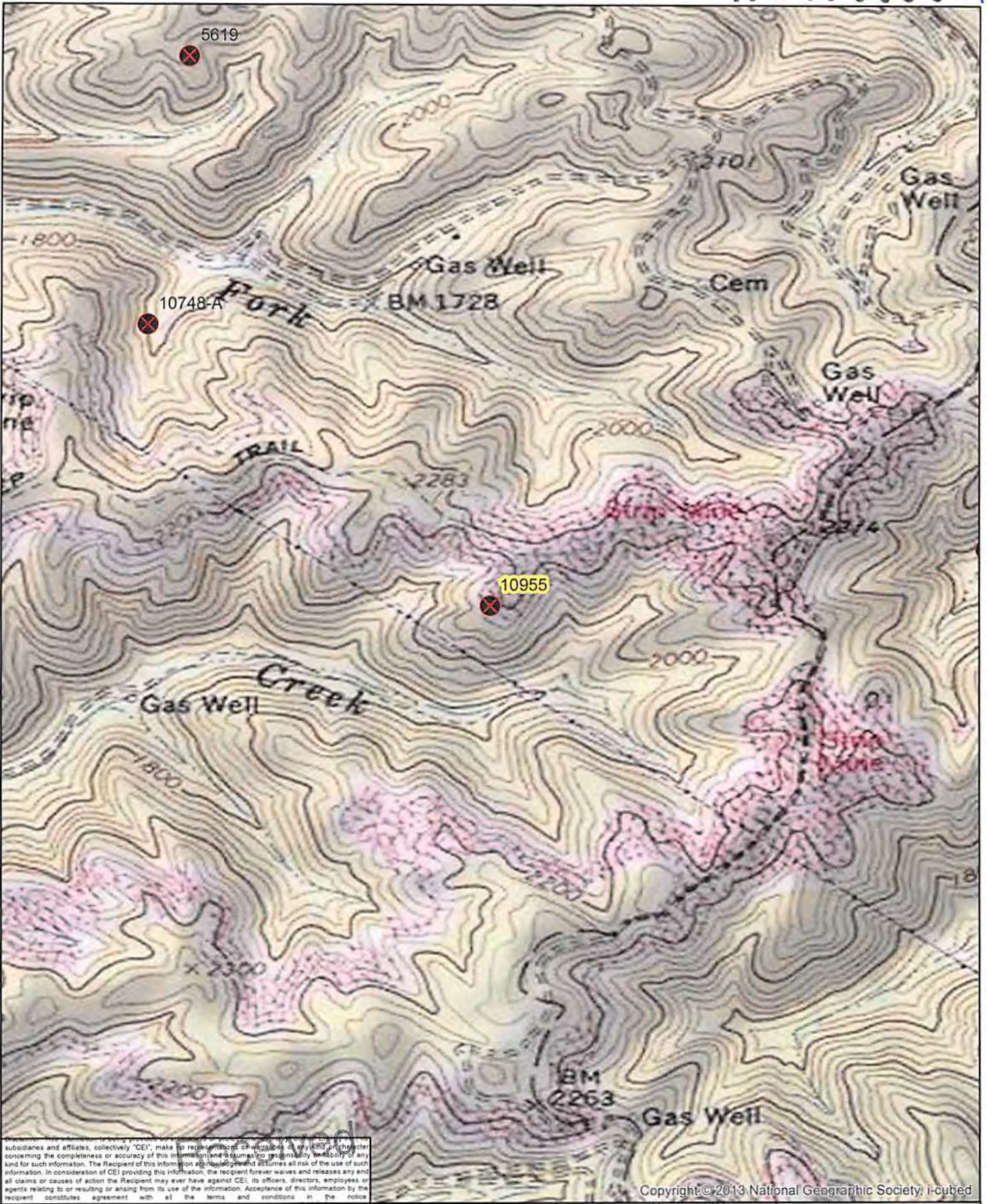
Field Reviewed? (X) Yes () No

Received

APR - 7 2014

Office of Oil and Gas
 WV Dept. of Environmental Protection

05/23/2014



subsidaries and affiliates, collectively "CEI", make no representations or warranties of any kind or character concerning the completeness or accuracy of this information and assumes no responsibility or liability of any kind for such information. The Recipient of this information agrees to accept and assumes all risk of the use of such information. In consideration of CEI providing this information, the recipient forever waives and releases any and all claims or causes of action the Recipient may ever have against CEI, its officers, directors, employees or agents relating to or resulting or arising from its use of the information. Acceptance of this information by the recipient constitutes agreement with all the terms and conditions in the notice

Copyright © 2013 National Geographic Society, i-cubed

APR - 7 2014

Office of Oil and Gas
 WV Dept. of Environmental Protection

[Handwritten signature]

0 500 1,000 Feet	
Date: 1/24/2014	Prepared By: KK
Revisions:	Approved By: BS
This map is property of CONSOL Energy Inc. and contains information that is proprietary and confidential in nature and may not be copied or reproduced without prior written consent.	

CONSOL ENERGY

PROPOSED PLUGGING
 WELL NUMBER 10955
 API# 47-047-00394
 GENERA 05/23/2014

WW-7
8-30-06



West Virginia Department of Environmental Protection
Office of Oil and Gas
WELL LOCATION FORM: GPS

API: 47-047-00394 WELL NO.: 10955

FARM NAME: Olga Coal Mining Corp.

RESPONSIBLE PARTY NAME: CNX Gas Company LLC

COUNTY: McDowell DISTRICT: Sandy River

QUADRANGLE: Davy, WV

SURFACE OWNER: Alawest, Inc.

ROYALTY OWNER: Alawest, Inc.

UTM GPS NORTHING: 4,139,330 m

UTM GPS EASTING: 435,521 m GPS ELEVATION: 689 m *2205 FT.*

The Responsible Party named above has chosen to submit GPS coordinates in lieu of preparing a new well location plat for a plugging permit or assigned API number on the above well. The Office of Oil and Gas will not accept GPS coordinates that do not meet the following requirements:

- Datum: NAD 1983, Zone: 17 North, Coordinate Units: meters, Altitude: height above mean sea level (MSL) – meters.
- Accuracy to Datum – 3.05 meters
- Data Collection Method:
Survey grade GPS : Post Processed Differential

Real-Time Differential

Mapping Grade GPS : Post Processed Differential

Real-Time Differential

- Letter size copy of the topography map showing the well location.**

I the undersigned, hereby certify this data is correct to the best of my knowledge and belief and shows all the information required by law and the regulations issued and prescribed by the Office of Oil and Gas.

[Signature]
Signature

Prod. Coord.
Title

4/21/14
Date



627 Claypool Hill Mall Road
Cedar Bluff, VA 24609

Bob Staton, MS, PG
Permitting Agent
phone: 276-596-5137

April 4, 2014

Ms. Kay Holtsclaw
WVDEP Office of Oil and Gas
601 57th Street, SE
Charleston, WV 25304-2345

RE: Plugging Applications	109-01382	047-00178
	047-01417	109-02750
	067-00701	047-00394
	005-02008	

Dear Ms. Hankins;

CNX Gas Co. LLC hereby submits the enclosed plugging applications for several wells. Please let me know if you need any additional information.

Sincerely,

Bob Staton
Permitting Agent

enclosures

Received

APR - 7 2014

Office of Oil and Gas
WV Dept. of Environmental Protection

05/23/2014