

47009047

WW-7
8-30-06



West Virginia Department of Environmental Protection
Office of Oil and Gas
WELL LOCATION FORM: GPS

API: 47-047-00904 WELL NO.: 12900
FARM NAME: Pocahontas Land Company
RESPONSIBLE PARTY NAME: CNX Gas Company, LLC
COUNTY: McDowell DISTRICT: Elkhorn
QUADRANGLE: Bramwell
SURFACE OWNER: Pocahontas Land Company
ROYALTY OWNER: Pocahontas Land Company
UTM GPS NORTHING: 4,132,695.883 m.
UTM GPS EASTING: 467,930.64 m. GPS ELEVATION: 2662 ft.

The Responsible Party named above has chosen to submit GPS coordinates in lieu of preparing a new well location plat for a plugging permit or assigned API number on the above well. The Office of Oil and Gas will not accept GPS coordinates that do not meet the following requirements:

1. Datum: NAD 1983, Zone: 17 North, Coordinate Units: meters, Altitude: height above mean sea level (MSL) – meters.
2. Accuracy to Datum – 3.05 meters
3. Data Collection Method:

Survey grade GPS : Post Processed Differential
Real-Time Differential
Mapping Grade GPS : Post Processed Differential
Real-Time Differential

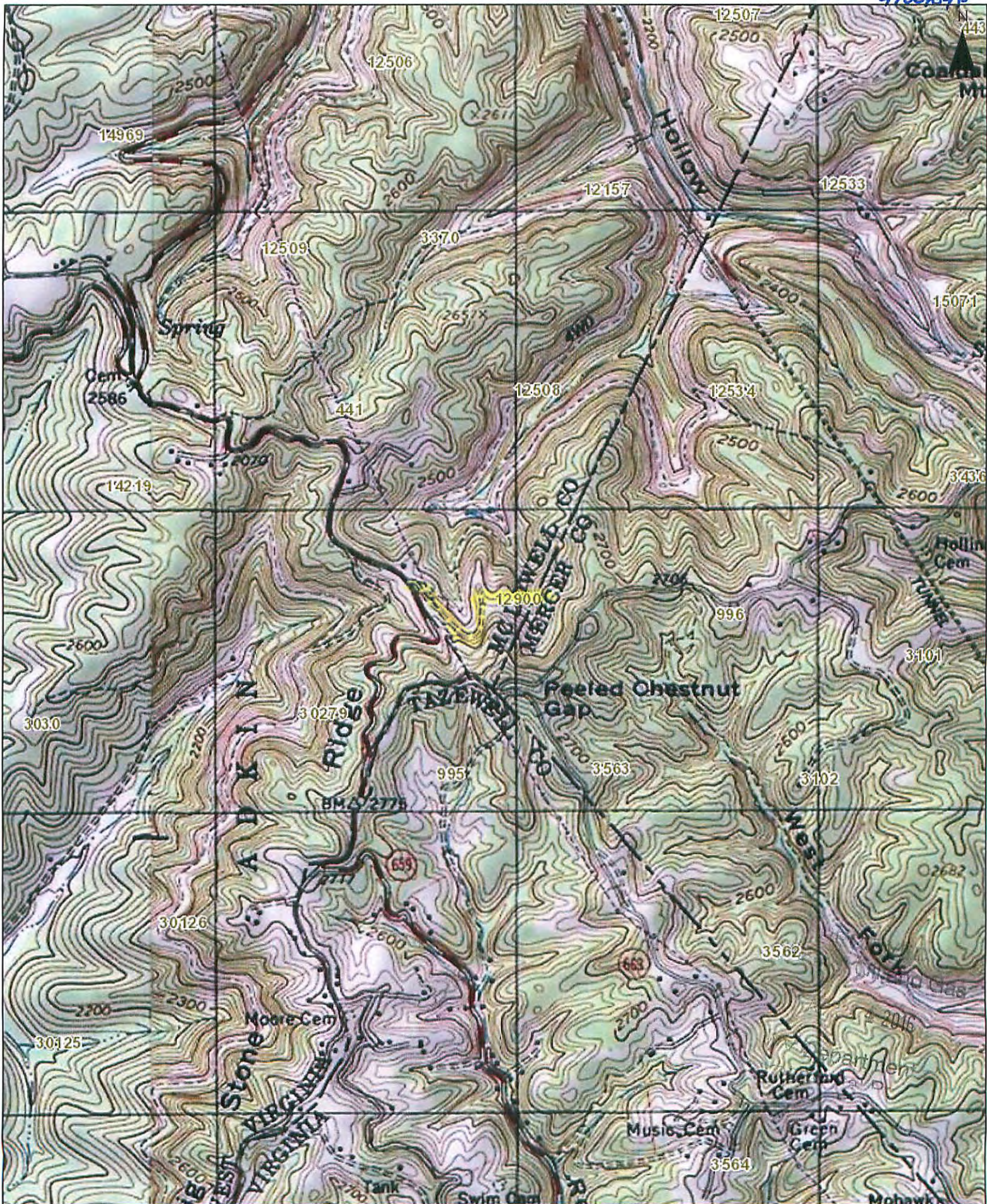
4. Letter size copy of the topography map showing the well location.

I the undersigned, hereby certify this data is correct to the best of my knowledge and belief and shows all the information required by law and the regulations issued and prescribed by the Office of Oil and Gas.

[Signature] Production Foreman 3/30/16
Signature Title Date


RECEIVED
Office of Oil and Gas
APR 14 2016
WV Department of Environmental Protection


04/22/2016



Legend

Labels

 CNX Access Road



Date: 3/1/2016 Prepared By: Web App Builder for ArcGIS

This product was generated by CONSOL Energy's WEB Map. Intended for Internal Use Only.



General Location: 12900
04/22/2016