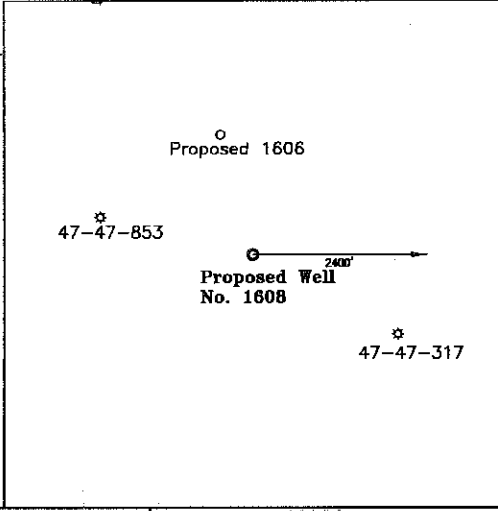




NOTES:
 No known domestic water supplies within 1000 feet.
 No known residences within 200 feet.
 (+) denotes location of well on USGS map.



File No. 001-541A
 Drawing Name F:/001-541A/Dwg
 Drawing Name Plat 1608
 Scale 1" = 1000'
 Minimum Degree of Accuracy 1:2500
 Proven Source of Elevation Total Station
Trigonometric Levels

I, THE UNDERSIGNED, HEREBY CERTIFY THAT THIS PLAT IS CORRECT TO THE BEST OF MY KNOWLEDGE AND BELIEF AND SHOWS ALL THE INFORMATION REQUIRED BY LAW AND THE REGULATIONS ISSUED AND PRESCRIBED BY THE DEPARTMENT OF ENVIRONMENTAL PROTECTION, OFFICE OF OIL AND GAS.

(SIGNED)  R.P.S. 929



STATE OF WEST VIRGINIA
DEPARTMENT OF ENVIRONMENTAL PROTECTION
OFFICE OF OIL AND GAS
CHARLESTON, WV

DATE January 10, 2007
 OPERATOR'S WELL NO. 1608
 API WELL NO. 47 - 47 - 02305

WELL TYPE: OIL GAS LIQUID INJECTION WASTE DISPOSAL
 (IF "GAS") PRODUCTION STORAGE DEEP SHALLOW


LOCATION: ELEVATION 1841.7 WATERSHED Unnamed Tributary of Bartley Creek of Dry Fork of Tug Fork
 DISTRICT Big Creek COUNTY McDowell
 QUADRANGLE War (657)

SURFACE OWNER Gyounghyun Bae ACREAGE 1585.49 Ac.
 ROYALTY OWNER Arrow Holdings, LLC LEASE ACREAGE 1585.49 Ac.
 LEASE NO. 624

PROPOSED WORK: DRILL CONVERT DRILL DEEPER REDRILL FRACTURE OR STIMULATE PLUG OFF OLD FORMATION PERFORATE NEW FORMATION OTHER PHYSICAL CHANGE IN WELL (SPECIFY) _____

PLUG AND ABANDON CLEANOUT AND REPLUG

TARGET FORMATION Devonian Shale ESTIMATED DEPTH 6266'
 WELL OPERATOR Quality Natural Gas, LLC DESIGNATED AGENT James Hill
 ADDRESS PO Box 480 ADDRESS HC 71 Rte. 4 Box 87A
Allen, KY 41601 Wharmcliff, WV 25651

Prepared By: 
 304-436-4195

CANCELLED

04/06/2012