

Dominion Well No. 30870
Dominion Exploration and
Production, Inc.
29,494 Acre Lease

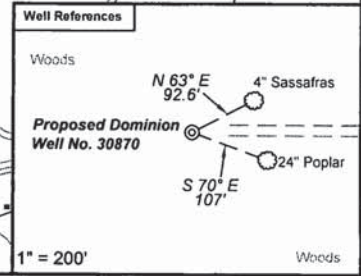
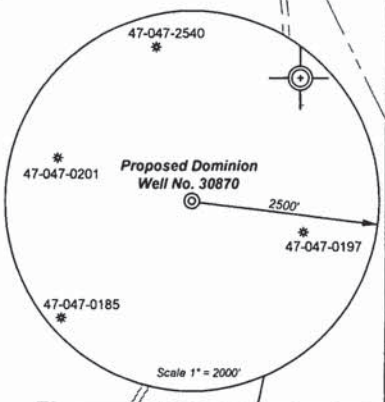
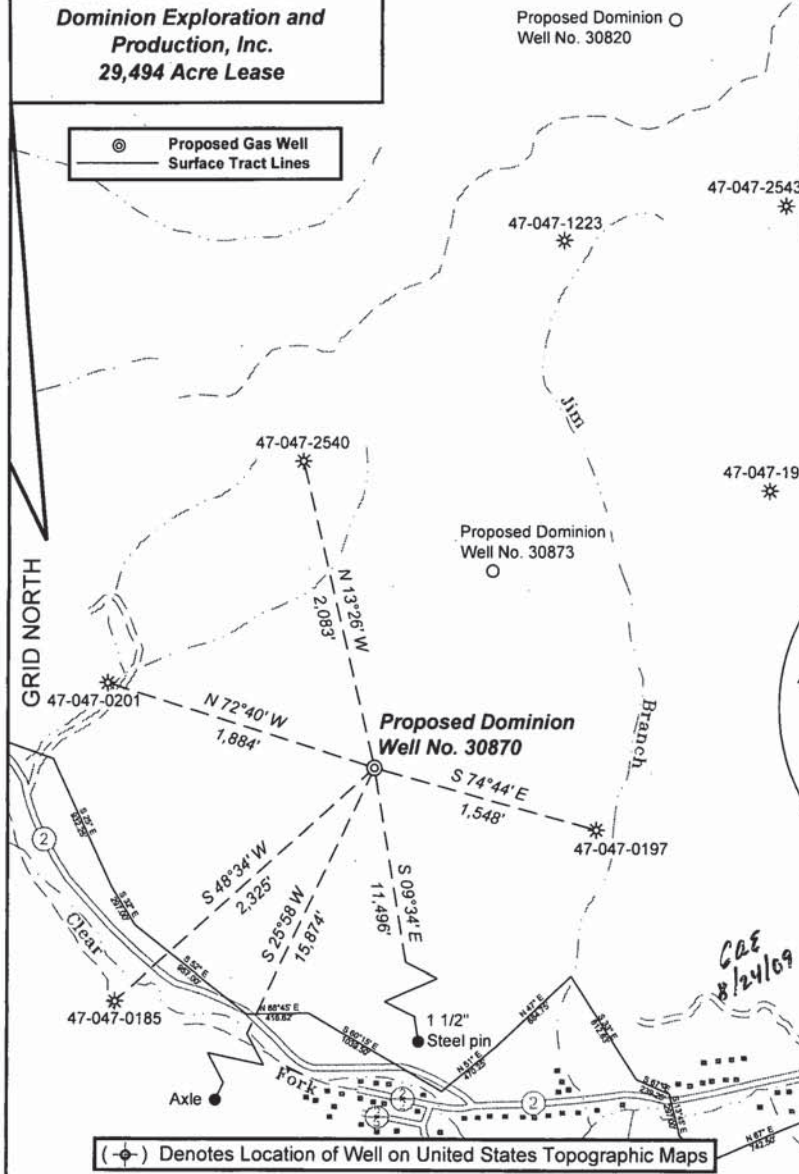
LATITUDE 37 - 25 - 00

Notes:
 Well site coordinates are
 N: 144,178 Lat: 37-23-38.9
 E: 1,805,163 Long: 81-40-13.7
 West Virginia Coordinate System of 1927
 (South Zone) based upon Differential GPS
 Measurements.
 Plat orientation, corner and well ties are
 based upon the grid north meridian.
 Well location references are based upon the
 magnetic meridian.

⊙ Proposed Gas Well
 Surface Tract Lines

GRID NORTH

LONGITUDE 81 - 40 - 00
 8,250'




(⊙) Denotes Location of Well on United States Topographic Maps



I, the undersigned, hereby certify that this plat is correct to the best of my knowledge and belief and shows all the information required by law and the regulations issued and prescribed by the Department of Environmental Protection.

Ben R. Singleton
 P.S. 2092



FILE NO: 85-37-SR-09 (Dom 2-46)
 DRAWING NO: 85-09 30870 Plat.dwg
 SCALE: 1" = 1000'
 MINIMUM DEGREE OF ACCURACY: 1:2500
 PROVEN SOURCE OF ELEVATION: NGS CORS Station

STATE OF WEST VIRGINIA
 DEPARTMENT OF ENVIRONMENTAL PROTECTION
OIL AND GAS DIVISION

DATE: August 6 20 09
 OPERATOR'S WELL NO. 30870
 API WELL NO
 47 - 047 - 2274
 STATE COUNTY PERMIT

WELL TYPE: OIL GAS LIQUID INJECTION WASTE DISPOSAL
 (IF GAS) PRODUCTION: STORAGE DEEP SHALLOW
 LOCATION: ELEVATION: 2,221' WATERSHED: Clear Fork QUADRANGLE: Davy
 DISTRICT: Big Creek COUNTY: McDowell
 SURFACE OWNER: Alawest, Inc. ACREAGE: 1,969
 OIL AND GAS ROYALTY OWNER: Alawest, Inc. LEASE NO: 61108 ACREAGE: 29,494
 PROPOSED WORK: DRILL CONVERT DRILL DEEPER FRACTURE OR STIMULATE PLUG OFF OLD FORMATION
 PERFORATE NEW FORMATION OTHER PHYSICAL CHANGE IN WELL (SPECIFY)
 PLUG AND ABANDON CLEAN OUT AND REPLUG TARGET FORMATION: LOWER HURON ESTIMATED DEPTH: 6545'

WELL OPERATOR: Dominion Exploration & Production, Inc. DESIGNATED AGENT: VP/Operations - Rodney Biggs
 ADDRESS: One Dominion Drive, P.O. Box 1248 Jane Lew, WV 26378
 ADDRESS: One Dominion Drive, P.O. Box 1248 Jane Lew, WV 26378

CANCELLED



west virginia department of environmental protection

Office of Oil and Gas
601 57th Street SE
Charleston, WV 25304
(304) 926-0450
(304) 926-0452 fax

Earl Ray Tomblin, Governor
Randy C. Huffman, Cabinet Secretary
www.dep.wv.gov

November 18, 2011

FINAL INSPECTION REPORT

New Well Permit Cancelled

DOMINION EXPLORATION & PRODUCTION,

The FINAL INSPECTION REPORT for the CANCELLED permit, API Well Number: 47-4702744, issued to DOMINION EXPLORATION & PRODUCTION, and listed below has been received in this office. The permit has been cancelled as of 10/27/2011.

James Martin
Chief

Operator: DOMINION EXPLORATION & PRODUCTION
Operator's Well No: 30870
Farm Name: ALAWEST INC
API Well Number: 47-4702744
Date Issued: 10/14/2009

Date Cancelled: 10/27/2011

Promoting a healthy environment.



west virginia department of environmental protection

Office of Oil and Gas
601 57th Street SE
Charleston, WV 25304
(304) 926-0450
(304) 926-0452 fax

Joe Manchin III, Governor
Randy C. Huffman, Cabinet Secretary
www.wvdep.org

October 14, 2009

WELL WORK PERMIT

New Well

This permit, API Well Number: 47-4702744, issued to DOMINION EXPLORATION & PRODUCTION INC, is evidence of permission granted to perform the specified well work at the location described on the attached pages and located on the attached plat, subject to the provisions of Chapter 22 of the West Virginia Code of 1931, as amended, and all rules and regulations promulgated thereunder, and to all conditions and provisions outlined in the pages attached hereto. Notification shall be given by the operator to the Oil and Gas Inspector at least 24 hours prior to the construction of roads, locations, and/or pits for any permitted work. In addition, the well operator shall notify the same inspector 24 hours before any actual well work is commenced and prior to running and cementing casing. Spills or emergency discharges must be promptly reported by the operator to 1-800-642-3074 and to the Oil and Gas inspector.

Please be advised that form WR-35, well operators report of well work, is to be submitted to this office within 90 days of completion of drilling, as should form WR-34 Discharge Monitoring Report within 30 days of discharge of pits, if applicable. Failure to abide by all statutory and regulatory provisions governing all duties and operations hereunder may result in suspension or revocation of this permit and, in addition, may result in civil and/or criminal penalties being imposed upon the operators.

Per 35CSR-4-5.2.g this permit will expire in two (2) years from the issue date unless permitted well work is commenced. If there are any questions, please feel free to contact me at (304) 926-0499 ext. 1654.

James Martin
Chief

Operator's Well No: 30870
Farm Name: ALAWEST INC
API Well Number: 47-4702744
Permit Type: New Well
Date Issued: 10/14/2009

Promoting a healthy environment.

47-02744

STATE OF WEST VIRGINIA
DIVISION OF ENVIRONMENTAL PROTECTION, OFFICE OF OIL AND GAS
WELL WORK PERMIT APPLICATION

1) Well Operator Dominion Exploration & Production, Inc. 47 2 319
Operator ID County District Quadrangle

2) Operators Well Number: DEPI 30870 3) Elevation: 2221'

4) Well Type: (a) Oil _____ or Gas X
 (b) If Gas: Production X / Underground Storage _____
 Deep _____ / Shallow X

5) Proposed Target Formation(s): LOWER HURON

6) Proposed Total Depth: 6545' Feet

7) Approximate fresh water strata depths: 149'

8) Approximate salt water depths: NONE

9) Approximate coal seam depths: 149', 281', 396', 624', 704', 746', 789', 956', 1246', 1348', 1401'

10) Does land contain coal seams tributary to active mine? NO

11) Describe proposed well work Drill new well.

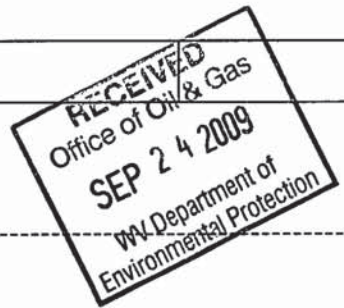
12) **CASING AND TUBING PROGRAM**

TYPE	SPECIFICATIONS			FOOTAGE INTERVALS		CEMENT
	Size	Grade	Weight per ft	For Drilling	Left in Well	Fill -up (Cu. Ft.)
Conductor	12.75			20	20	SAND - IN
Fresh Water	9.625	L.S.	26	575	575	CTS
Coal						
Intermediate	7	L.S.	17	1550	1550	CTS
Production	4.5	M-65	10.5	6545	6545	200 SKS
Tubing						
Liners						

Packers: Kind
 Sizes
 Depths Set

[Handwritten signature]

016606
652



NR