


Oil&Gas

Wells, Horizontal Only

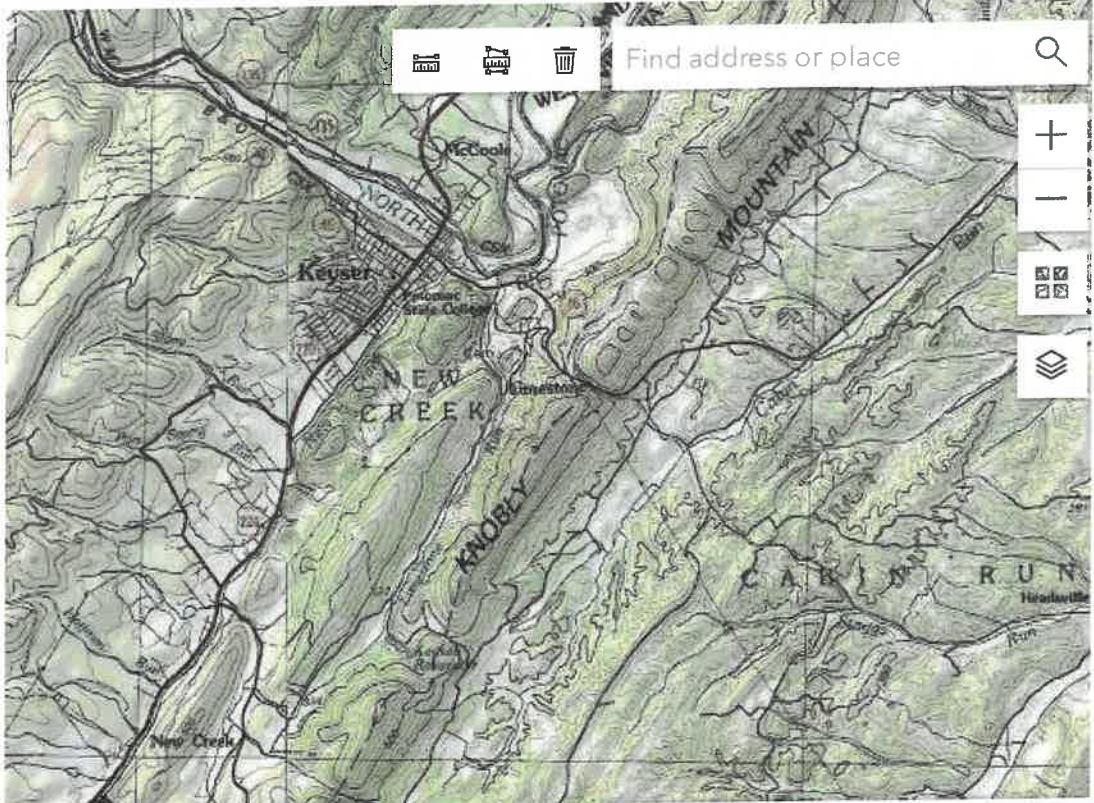
WellStatus

-  Active Well
-  Permit Issued
-  Permit Application
-  Plugged

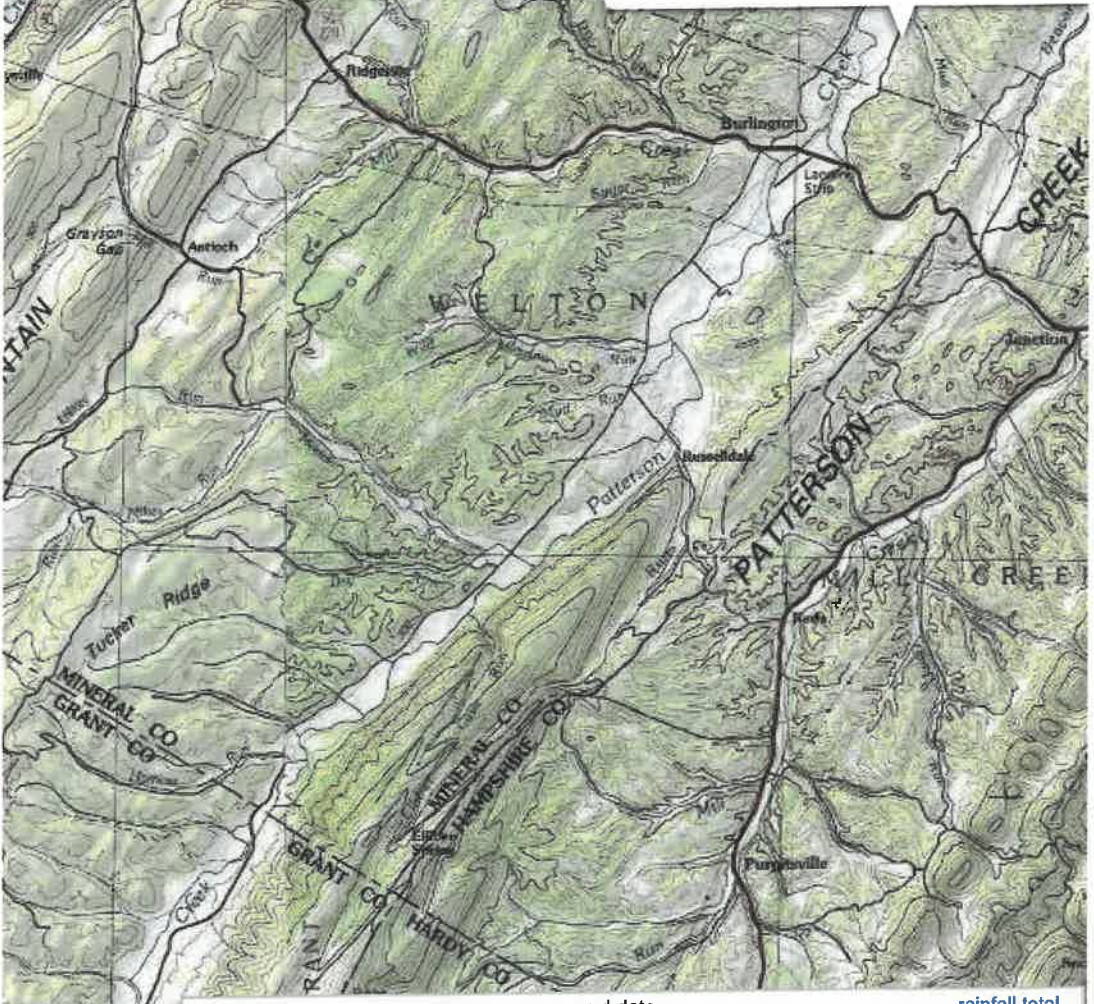
Laterals

WellStatus

-  Active Well
-  Permit Issued
-  Permit Application
-  Plugged
-  <all other values>



47-057-00004-00-00



begin date  end date  [rainfall total](#)  
 09/27/2024

WW-7  
8-30-06



West Virginia Department of Environmental Protection  
Office of Oil and Gas  
**WELL LOCATION FORM: GPS**

API: 47-057-00004 WELL NO.: Williams S-1

FARM NAME: Justina W. Williams, et al

RESPONSIBLE PARTY NAME: Upland Resources

COUNTY: Mineral DISTRICT: Cabin Run

QUADRANGLE: Keyser BURLINGTON

SURFACE OWNER: Kenneth E. Webb

ROYALTY OWNER: Kenneth E. Webb

UTM GPS NORTHING: 43 59 089

UTM GPS EASTING: -6 81 526 GPS ELEVATION: 840

The Responsible Party named above has chosen to submit GPS coordinates in lieu of preparing a new well location plat for a plugging permit or assigned API number on the above well. The Office of Oil and Gas will not accept GPS coordinates that do not meet the following requirements:

- Datum: NAD 1983, Zone: 17 North, Coordinate Units: meters, Altitude: height above mean sea level (MSL) – meters.
- Accuracy to Datum – 3.05 meters
- Data Collection Method:  
Survey grade GPS \_\_\_\_: Post Processed Differential \_\_\_\_  
Real-Time Differential \_\_\_\_  
Mapping Grade GPS X: Post Processed Differential \_\_\_\_  
Real-Time Differential \_\_\_\_

RECEIVED  
Office of Oil and Gas

**AUG 16 2024**

WV Department of  
Environmental Protection

4. Letter size copy of the topography map showing the well location.

I the undersigned, hereby certify this data is correct to the best of my knowledge and belief and shows all the information required by law and the regulations issued and prescribed by the Office of Oil and Gas.

Kenneth E. Webb Env. Mgr. 4/19/24  
Signature Title Date