




Oil&Gas

Wells, Horizontal Only

WellStatus

-  Active Well
-  Permit Issued
-  Permit Application
-  Plugged

Wells, Coal Bed Methane



Laterals

WellStatus

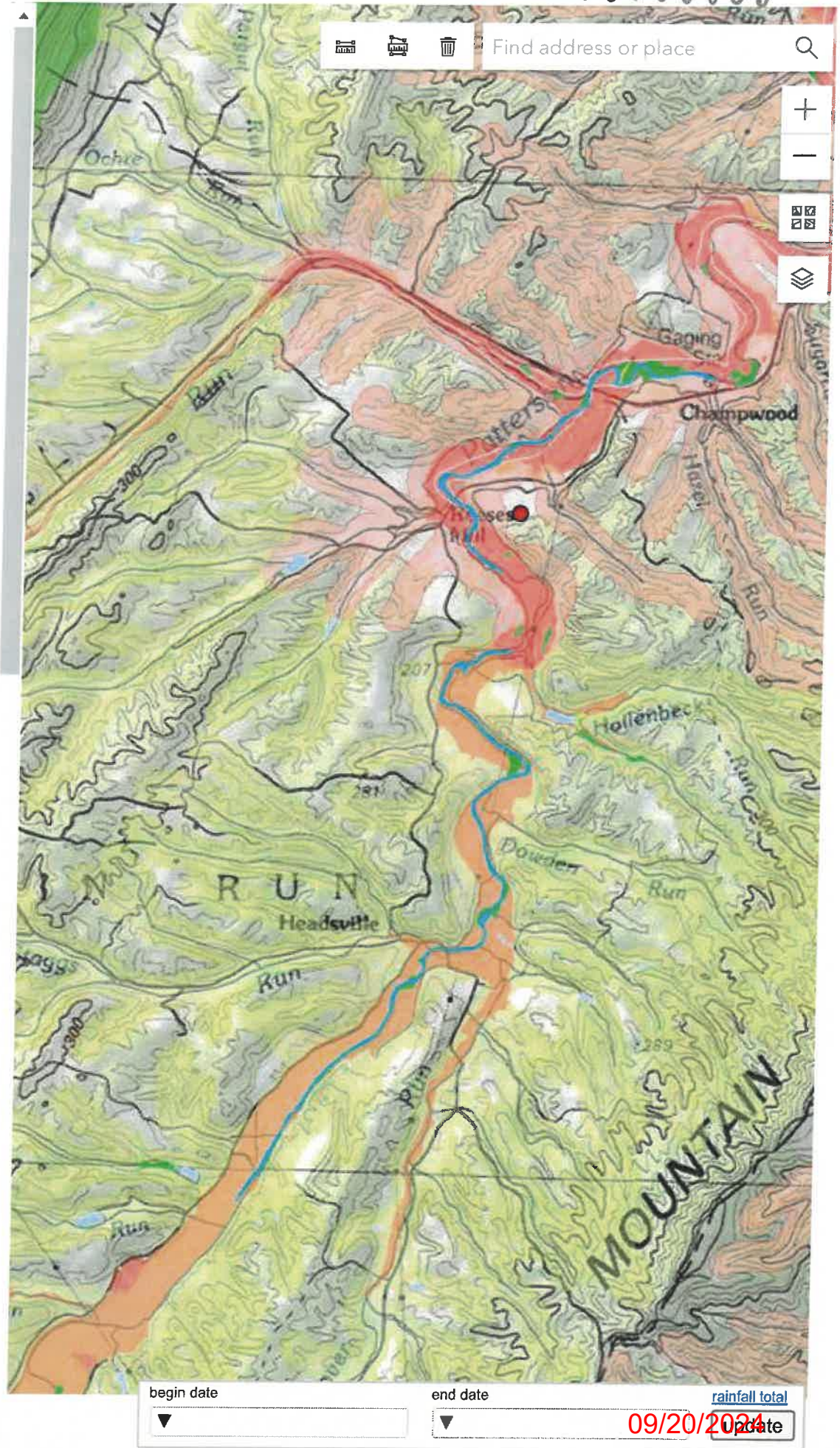
-  Active Well
-  Permit Issued
-  Permit Application
-  Plugged
-  <all other values>

Wetlands

National Wetland Inventory

Wetland Type

-  Freshwater Emergent Wetland
-  Freshwater Forested/Shrub Wetland
-  Freshwater Pond
-  Lake
-  Riverine
-  Other



begin date

end date

rainfall total

Update

WW-7
8-30-06



West Virginia Department of Environmental Protection
Office of Oil and Gas
WELL LOCATION FORM: GPS

API: 47-057-00039 WELL NO.: 2

FARM NAME: J.M. & Elizabeth Kuykendall

RESPONSIBLE PARTY NAME: Upland Resources

COUNTY: Mineral DISTRICT: Cabin Run

QUADRANGLE: Keyser HEADSVILLE

SURFACE OWNER: William Frank Junkins and Karen Jean Bean

ROYALTY OWNER: William Frank Junkins and Karen Jean Bean

UTM GPS NORTHING: 4366897

UTM GPS EASTING: 1085471 GPS ELEVATION: 704

The Responsible Party named above has chosen to submit GPS coordinates in lieu of preparing a new well location plat for a plugging permit or assigned API number on the above well. The Office of Oil and Gas will not accept GPS coordinates that do not meet the following requirements:

- Datum: NAD 1983, Zone: 17 North, Coordinate Units: meters, Altitude: height above mean sea level (MSL) – meters.
- Accuracy to Datum – 3.05 meters
- Data Collection Method:

Survey grade GPS : Post Processed Differential

Real-Time Differential

Mapping Grade GPS : Post Processed Differential

Real-Time Differential

RECEIVED
Office of Oil and Gas

AUG 16 2024

Wv Department of
Environmental Protection

- Letter size copy of the topography map showing the well location.

I the undersigned, hereby certify this data is correct to the best of my knowledge and belief and shows all the information required by law and the regulations issued and prescribed by the Office of Oil and Gas.

Henry A. Johnson Env. Mgr. 9/18/24
Signature Title Date

09/20/2024