



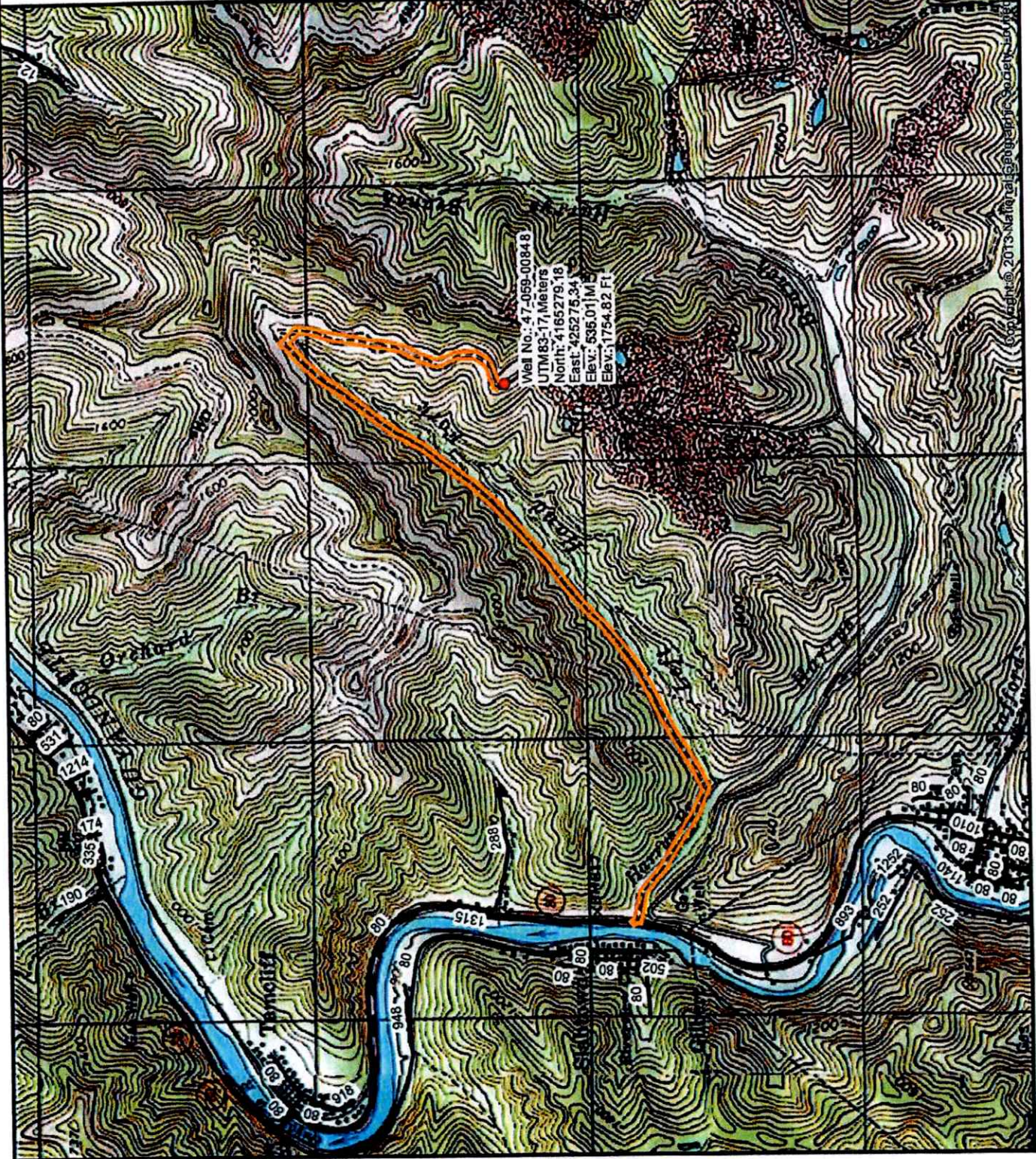
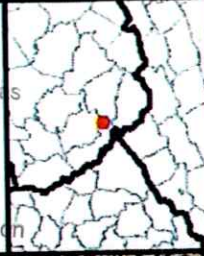
Diversified Gas & Oil Corporation  
300 Diversified Way  
Pineville KY, 41051

47-059-00848  
Well Plugging Map

**Legend**

- Well
- Access Road
- Pits
- Pad
- Public Roads

RECEIVED  
Office of Oil and Gas  
SEP 29 2024  
WV Department of  
Environmental Protection



10/04/2024



Diversified Gas & Oil Corporation  
 100 Diversified Way  
 Pikeville KY, 41061

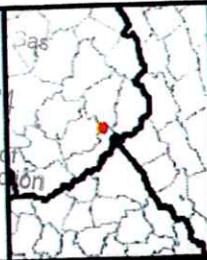
47-059-00848

Well Plugging Map

**Legend**

- Well
- ▬ Access Road
- ▨ Pits
- ▭ Pad
- ▬ Public Roads

RECEIVED  
 Office of Oil and Gas  
 SEP 29 2024  
 WV Department of Environmental Protection



Secondary Pit

Primary Pit

Well No.: 47-059-00848  
 UTM83: 17 Meters  
 North: 4166279.18  
 East: 425275.34  
 Elev.: 635.01[M]  
 Elev.: 1754.82 Ft

Contract: Est. 110001, Earthstar Geographics, File No. DE User/Community

WW-7  
8-30-06



West Virginia Department of Environmental Protection  
Office of Oil and Gas  
**WELL LOCATION FORM: GPS**

API: 4705900848 WELL NO.: Hamill W-11910 459701

FARM NAME: \_\_\_\_\_

RESPONSIBLE PARTY NAME: Diversified Production, LLC

COUNTY: Mingo DISTRICT: Stafford

QUADRANGLE: Gilbert 7.5'

SURFACE OWNER: See Attached

ROYALTY OWNER: French V Ward Revocable Living Trust, Foster Foundallon, Eleanor Annis, Carl Carrera, Susan Ward, Thomas Hamill Jr.

UTM GPS NORTHING: 4165279.18

UTM GPS EASTING: 425275.34 GPS ELEVATION: 1754.82

The Responsible Party named above has chosen to submit GPS coordinates in lieu of preparing a new well location plat for a plugging permit or assigned API number on the above well. The Office of Oil and Gas will not accept GPS coordinates that do not meet the following requirements:

- Datum: NAD 1983, Zone: 17 North, Coordinate Units: meters, Altitude: height above mean sea level (MSL) – meters.
- Accuracy to Datum – 3.05 meters
- Data Collection Method:  
Survey grade GPS \_\_\_\_\_ : Post Processed Differential \_\_\_\_\_  
Real-Time Differential \_\_\_\_\_  
Mapping Grade GPS X : Post Processed Differential X  
Real-Time Differential \_\_\_\_\_

4. Letter size copy of the topography map showing the well location.  
I the undersigned, hereby certify this data is correct to the best of my knowledge and belief and shows all the information required by law and the regulations issued and prescribed by the Office of Oil and Gas.

Signature

Chris Veazey - Director of Administration  
Title

9/29/2009  
Date

RECEIVED  
Office of Oil and Gas  
SEP 29 2024  
WV Department of  
Environmental Protection

10/04/2024