



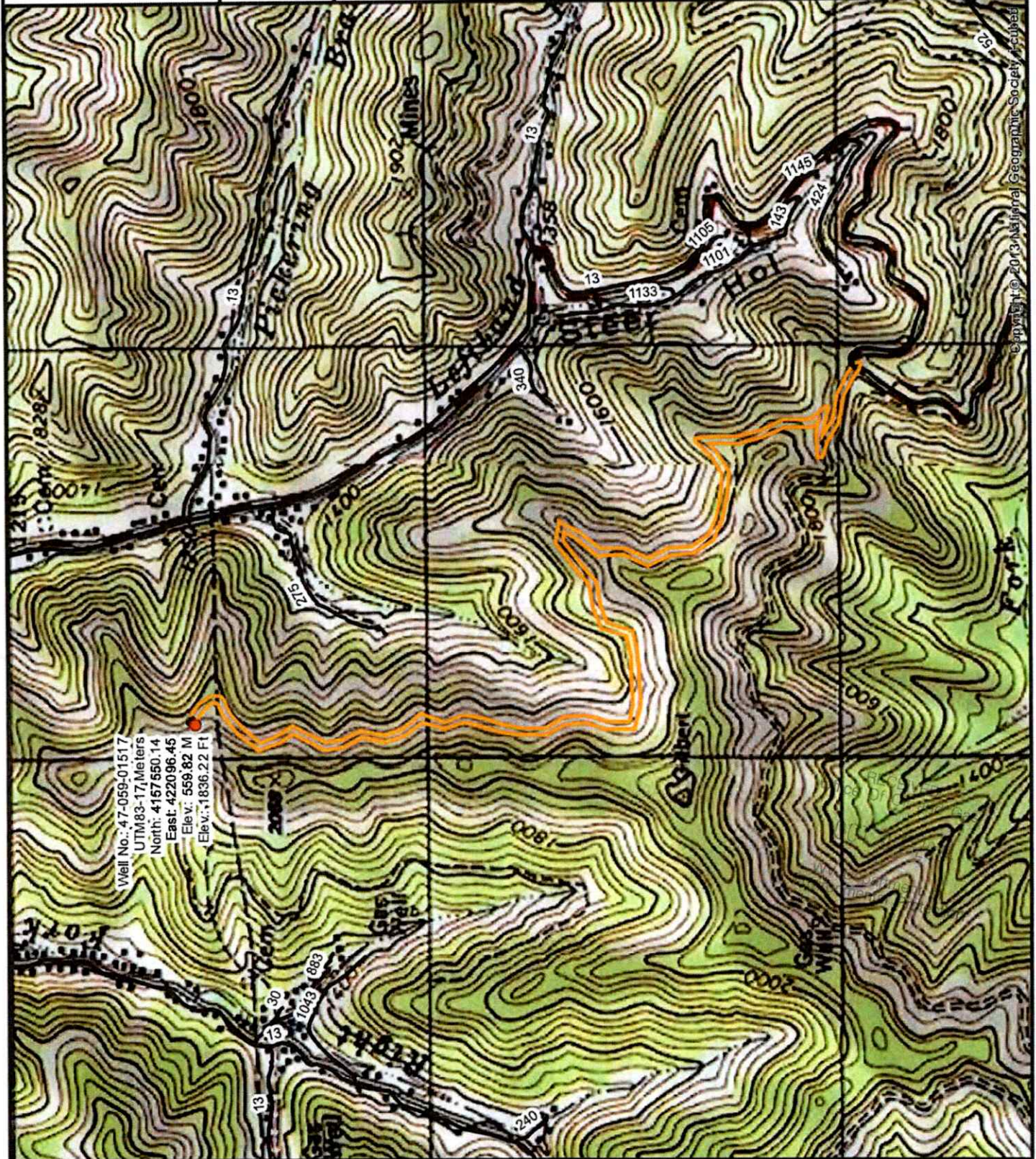

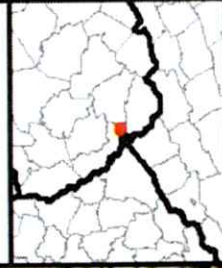
Diversified Gas & Oil  
Corporation  
100 Diversified Way  
Pikeville KY, 41051

47-059-01517

Well Plugging Map

### Legend

- Well
- Access Road
- ▨ Pits
- Pad
- Public Roads



Well No.: 47-059-01517  
UTM 83-17, Meters  
North: 4157550.14  
East: 422096.45  
Elev.: 559.82 M  
Elev.: 1836.22 Ft

Copyright © 2013 National Geographic Society




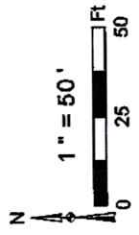
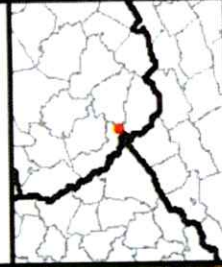
Diversified Gas & Oil  
Corporation  
100 Diversified Way  
Pikeville KY, 41051

47-059-01517

Well Plugging Map

### Legend

- Well
- Access Road
- ▨ Pits
- Pad
- Public Roads



Source: Esti Makar, Earthstar Geographics, and the GIS User Community

WW-7  
8-30-06



West Virginia Department of Environmental Protection  
Office of Oil and Gas  
**WELL LOCATION FORM: GPS**

API: 4705901517 WELL NO.: Greater Wise Land Co 507977

FARM NAME: M/M GHD Land, Inc et al

RESPONSIBLE PARTY NAME: Diversified Production, LLC

COUNTY: Mingo DISTRICT: Stafford

QUADRANGLE: Warncliffe 7.5'

SURFACE OWNER: See Attached

ROYALTY OWNER: M/MGHD Lands Inc., J&S Land Holdings LLC, Big Meadow Company

UTM GPS NORTHING: 4175550.14

UTM GPS EASTING: 422096.45 GPS ELEVATION: 1836.22'

The Responsible Party named above has chosen to submit GPS coordinates in lieu of preparing a new well location plat for a plugging permit or assigned API number on the above well. The Office of Oil and Gas will not accept GPS coordinates that do not meet the following requirements:

- Datum: NAD 1983, Zone: 17 North, Coordinate Units: meters, Altitude: height above mean sea level (MSL) – meters.
- Accuracy to Datum – 3.05 meters
- Data Collection Method:  
Survey grade GPS \_\_\_\_: Post Processed Differential \_\_\_\_

Real-Time Differential \_\_\_\_

Mapping Grade GPS X : Post Processed Differential X

Real-Time Differential \_\_\_\_

RECEIVED  
Office Of Oil and Gas

OCT 01 2024

- Letter size copy of the topography map showing the well location.**

I the undersigned, hereby certify this data is correct to the best of my knowledge and belief and shows all the information required by law and the regulations issued and prescribed by the Office of Oil and Gas.

Signature

Chris Veazey - Director of Administration

Title

9/29/2024  
Date

10/18/2024