



Diversified Gas & Oil Corporation
100 Diversified Way
Pikeville KY, 41051

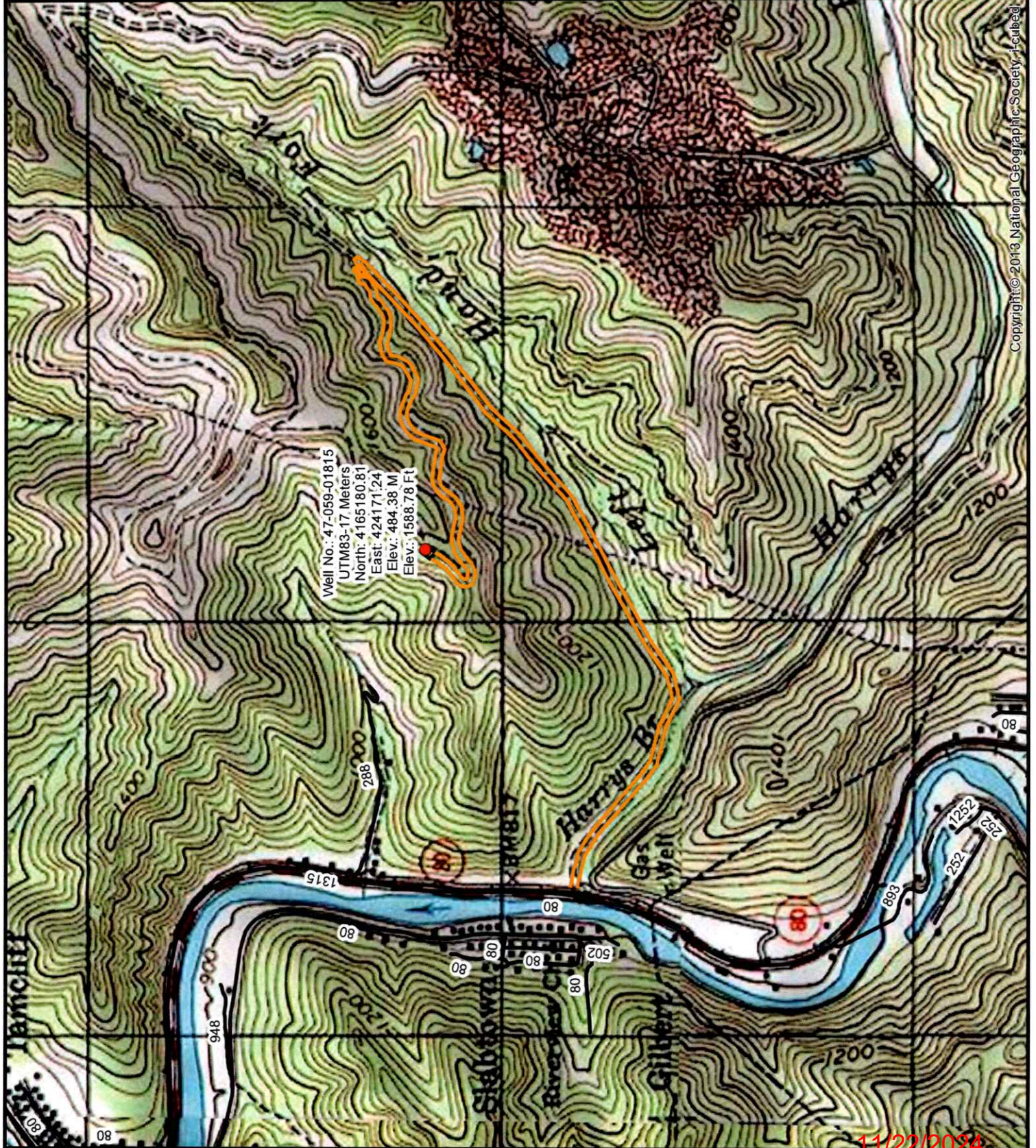

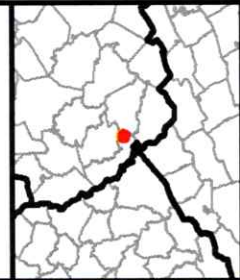
47-059-01815

Well Plugging Map

Legend

- Well
- Access Road
- Pits
- Pad
- Public Roads

RECEIVED
Office of Oil and Gas
NOV 14 2024
WV Department of
Environmental Protection



Copyright © 2013 National Geographic Society, Inc.

11/22/2024



Diversified Gas & Oil
Corporation
100 Diversified Way
Pikeville KY, 41051

47-059-01815

Well Plugging Map

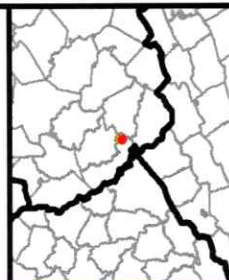
Legend

- Well
- Access Road
- Pits
- Pad
- Public Roads

RECEIVED
Office of Oil and Gas

NOV 14 2024

WV Department of
Environmental Protection



Well No.: 47-059-01815
UTM83-17 Meters
North: 4165180.81
East: 424171.24
Elev.: 484.38 M
Elev.: 1588.78 Ft

Secondary Pit

Primary Pit

Source: Esri, Maxar, Earthstar Geographics, and the GIS User Community

11/22/2024

WW-7
8-30-06



West Virginia Department of Environmental Protection
Office of Oil and Gas
WELL LOCATION FORM: GPS

API: 4705901815 WELL NO.: Hamill Goody Koontz 506405

FARM NAME: Charles A. Hamill

RESPONSIBLE PARTY NAME: Diversified Production, LLC

COUNTY: Mingo DISTRICT: Stafford

QUADRANGLE: Gilber 7.5'

SURFACE OWNER: See Attached

ROYALTY OWNER: Hamill Estate & Foster Foundation

UTM GPS NORTHING: 4165180.81

UTM GPS EASTING: 424171.24 GPS ELEVATION: 1588.78'

The Responsible Party named above has chosen to submit GPS coordinates in lieu of preparing a new well location plat for a plugging permit or assigned API number on the above well. The Office of Oil and Gas will not accept GPS coordinates that do not meet the following requirements:

1. Datum: NAD 1983, Zone: 17 North, Coordinate Units: meters, Altitude: height above mean sea level (MSL) – meters.

2. Accuracy to Datum – 3.05 meters

3. Data Collection Method:

Survey grade GPS : Post Processed Differential


Real-Time Differential

Mapping Grade GPS : Post Processed Differential

Real-Time Differential

4. Letter size copy of the topography map showing the well location.

I the undersigned, hereby certify this data is correct to the best of my knowledge and belief and shows all the information required by law and the regulations issued and prescribed by the Office of Oil and Gas.


Signature

Chris Veazey - Director of Administration
Title

10/31/2024
Date

RECEIVED
Office of Oil and Gas

NOV 14 2024

WV Department of
Environmental Protection

11/22/2024