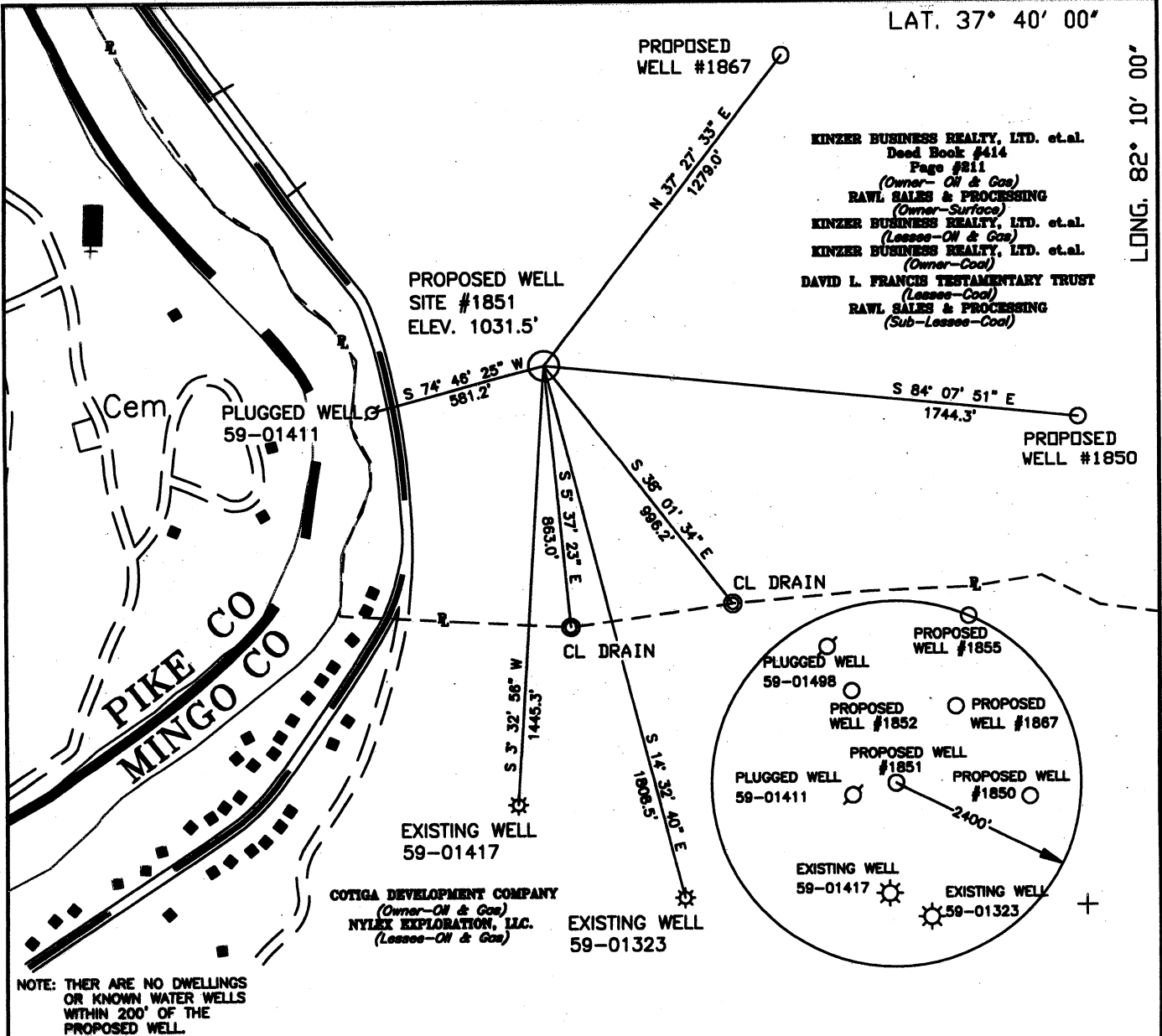


949'

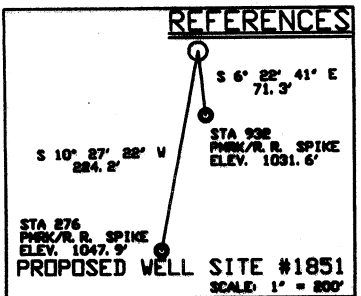
LAT. 37° 40' 00"

LONG. 82° 10' 00"

11,901'



KINZER BUSINESS REALTY, LTD. et.al.  
Deed Book #414  
Page #811  
(Owner-ON & Gas)  
RAWL SALES & PROCESSING  
(Owner-Surface)  
KINZER BUSINESS REALTY, LTD. et.al.  
(Lessee-ON & Gas)  
KINZER BUSINESS REALTY, LTD. et.al.  
(Owner-Cool)  
DAVID L. FRANCIS TESTAMENTARY TRUST  
(Lessee-Cool)  
RAWL SALES & PROCESSING  
(Sub-Lessee-Cool)



DRAWING No. WVA1851.DWG  
SCALE 1" = 500'  
MINIMUM DEGREE OF ACCURACY 1 IN 2,500'  
PROVEN SOURCE OF ELEVATION USGS B.M. MONUMENT #672

*WFB* 6/27/11

**B & B Engineering, LLC**  
36 Hatfield Lane  
Prestonsburg, KY 41653  
Phone: (606) 874-7005

STATE OF WEST VIRGINIA  
DIVISION OF ENVIRONMENTAL PROTECTION  
OFFICE OF OIL AND GAS  
CHARLESTON, WV.

DATE: 06/27/2011  
OPERATOR'S WELL NO. 1851  
API WELL NO. 47 -- 59 -- 02202  
STATE COUNTY PERMIT

WELL TYPE: OIL  GAS  LIQUID INJECTION  WASTE DISPOSAL   
(IF "GAS") PRODUCTION  OR STORAGE  DEEP  OR SHALLOW

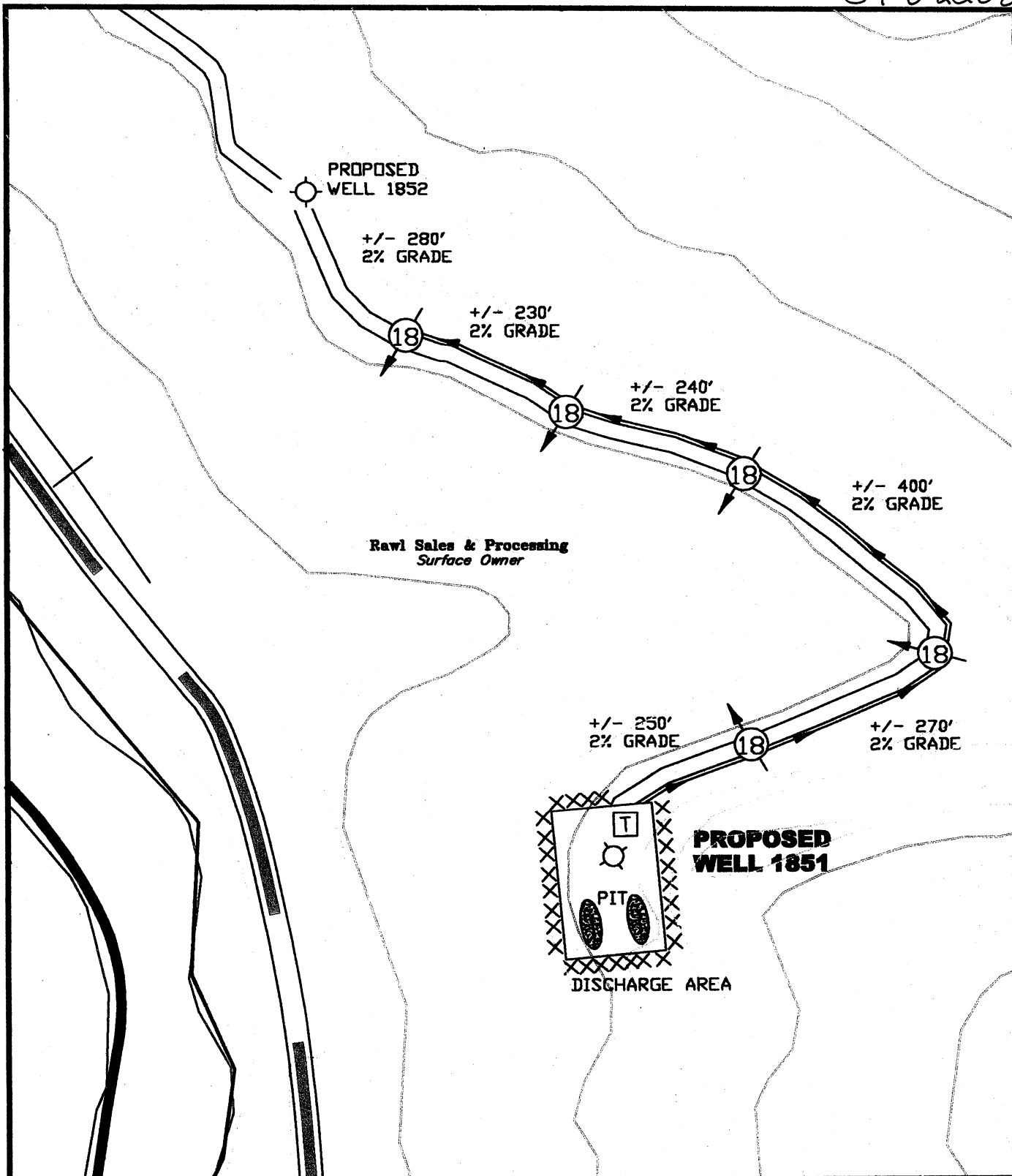
LOCATION: ELEVATION 1031.5' WATER SHED FERRELL BRANCH OF TUG FORK  
DISTRICT MAGNOLIA COUNTY MINGO  
QUADRANGLE DEL BARTON

SURFACE OWNER RAWL SALES & PROCESSING ACREAGE +/- 1098  
OIL & GAS ROYALTY OWNER KINZER BUSINESS REALTY, LTD., et.al. LEASE ACREAGE +/- 1098  
LEASE No. 719

PROPOSED WORK: DRILL  CONVERT  DRILL DEEPER  REDRILL  FRACTURE OR STIMULATE   
PLUG OFF OLD FORMATION  PERFORATE NEW FORMATION   
OTHER PHYSICAL CHANGE IN WELL (SPECIFY) \_\_\_\_\_

PLUG AND ABANDON  CLEAN OUT AND REPLUG

TARGET FORMATION B.Lime, Berea, B.Shale ESTIMATED DEPTH 4385'  
WELL OPERATOR QUALITY NATURAL GAS, LLC DESIGNATED AGENT JAMES HILL  
ADDRESS P.O. BOX 480 ADDRESS HC 71 Rt. 4, BOX 87A  
Allen, Kentucky 41601 WHARNCLIFFE, WV 25651



B.S. 7-13-11



EXHIBIT MAP  
SURFACE PROPERTY LINES ARE APPROXIMATE; NOT TO BE USED FOR TRANSFER PURPOSES

STREAM		WATER WELL		STORAGE TANK	
ROAD		PROPOSED WELL		SPRING	
EXISTING FENCE		FLOW LINE		PIT: FILL WALLS	
PLANNED FENCE		CROSS DRAIN		PIT: CUT WALLS	
OPEN DITCH		DRAIN PIPE		STORAGE WASTE AREA	
ROCK		FILTER STRIP			
BUILDING		DIVERSION DITCH			

B & B Engineering, LLC  
36 Hatfield Lane  
Prestonsburg, KY 41653  
Phone: (606) 874-7005

STATE OF WEST VIRGINIA  
DIVISION OF ENVIRONMENTAL PROTECTION  
OFFICE OF OIL & GAS  
CHARLESTON, WVA 25304

**WELL SITE RECLAMATION PLAN  
GAS WELL No. 1851**

**QUALITY NATURAL GAS, LLC.**

P.O. Box 480  
Allen, Kentucky 41601

QUADRANGLE: DEL BARTON  
COUNTY: MINGO  
LEASE #: 718  
DATE: 06/27/2011  
SCALE: 1" = 200'  
DRAWING FILE: WVA1851REC.DWG