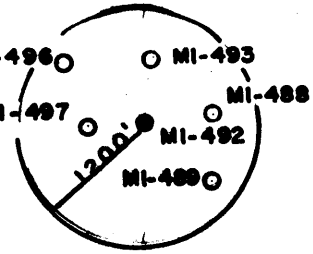
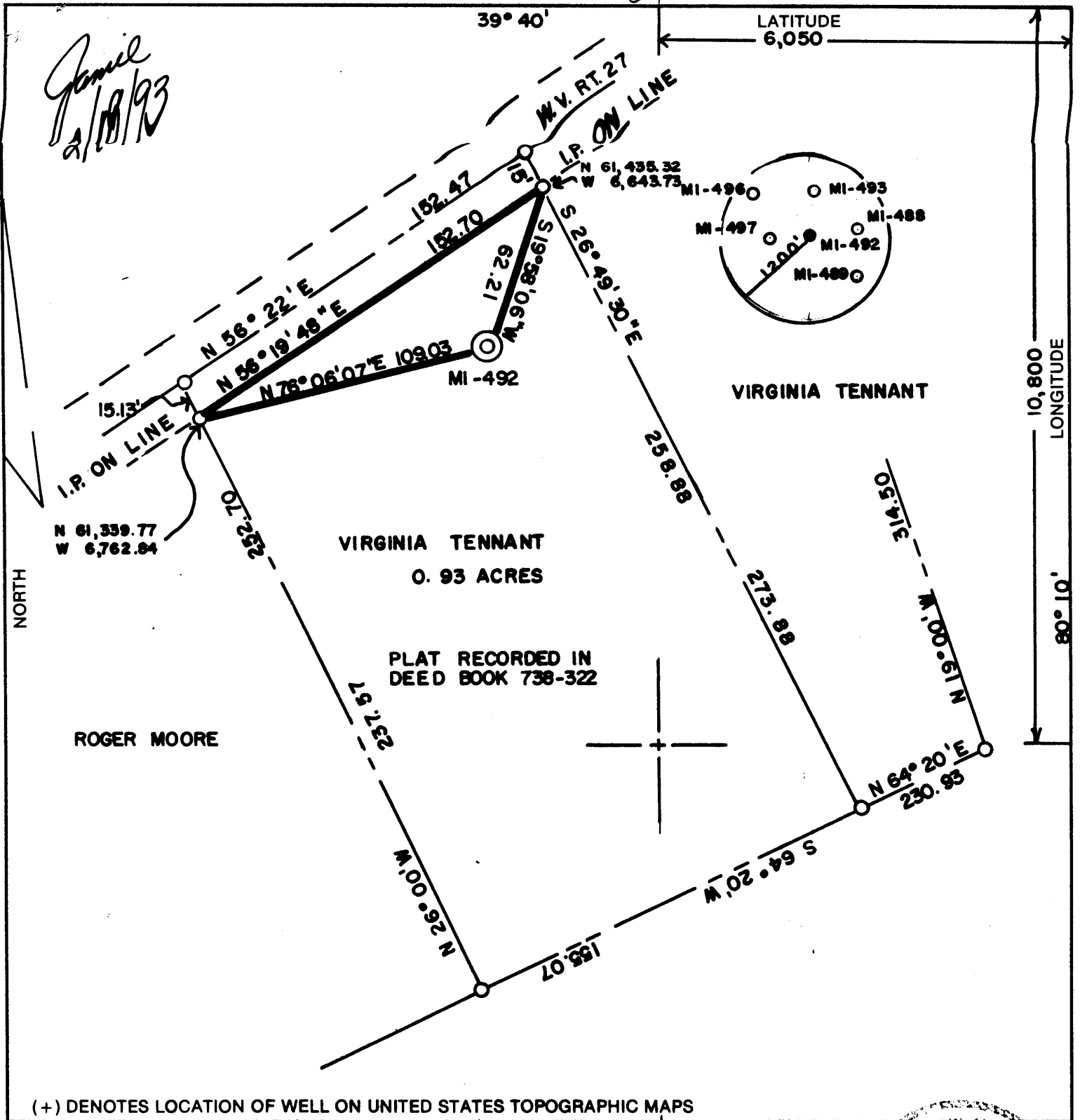


*James
2/18/93*



(+) DENOTES LOCATION OF WELL ON UNITED STATES TOPOGRAPHIC MAPS

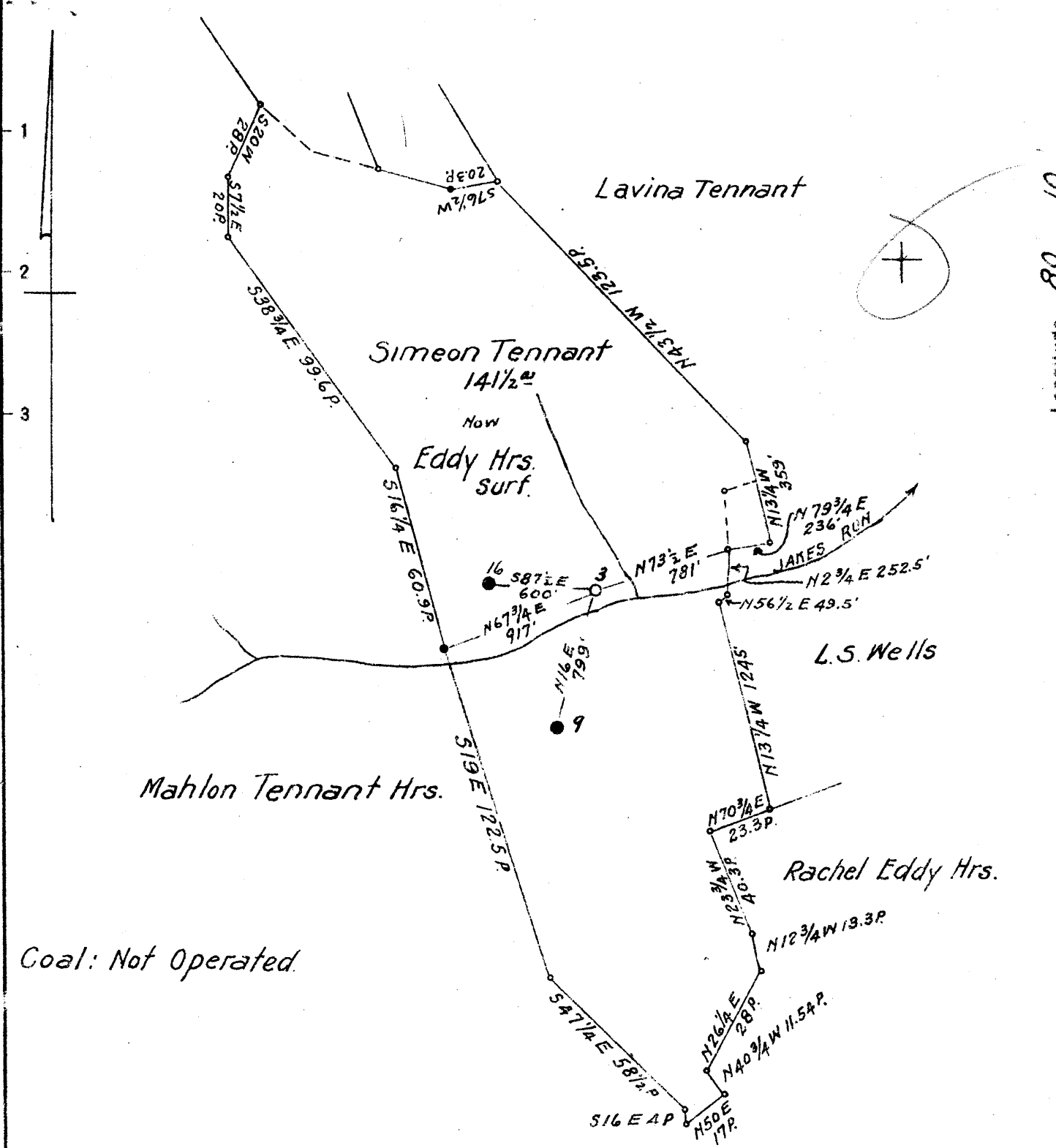
FILE NO. _____ DRAWING NO. _____ SCALE 1" = 50' MINIMUM DEGREE OF ACCURACY 1 IN 5000 PROVEN SOURCE OF ELEVATION <u>COMPANY SURVEY</u> <u>TIED INTO U.S.G.S. NETWORK</u>	I THE UNDERSIGNED, HEREBY CERTIFY THAT THIS PLAT IS CORRECT TO THE BEST OF MY KNOWLEDGE AND BELIEF AND SHOWS ALL THE INFORMATION REQUIRED BY LAW AND THE REGULATIONS ISSUED AND PRESCRIBED BY THE DEPARTMENT OF ENERGY. (SIGNED) <u>Carl Morris</u> R.P.E. _____ L.L.S. <u>460</u>	 PLACE SEAL HERE
--	--	---------------------

STATE OF WEST VIRGINIA DEPARTMENT OF ENERGY OIL AND GAS DIVISION		DATE <u>12-14</u> , 19 <u>88</u> OPERATOR'S WELL NO. <u>MI-492</u> API WELL NO. <u>47-001-0145P</u>
WELL TYPE: OIL ___ GAS ___ LIQUID INJECTION ___ WASTE DISPOSAL ___ (IF "GAS,") PRODUCTION ___ STORAGE ___ DEEP ___ SHALLOW ___ <u>X ABANDONED X</u>	STATE COUNTY PERMIT <u>47-001-0145P</u>	COUNTY NAME PERMIT
LOCATION: ELEVATION <u>1064.22</u> WATERSHED _____ DISTRICT <u>CLAY</u> COUNTY <u>MONONGALIA</u> QUADRANGLE <u>BLACKVILLE W.V., PA.</u>	SURFACE OWNER <u>VIRGINIA L. TENNANT</u> ACREAGE <u>0.93</u> OIL & GAS ROYALTY OWNER _____ LEASE ACREAGE _____ LEASE NO. _____	
PROPOSED WORK: DRILL ___ CONVERT ___ DRILL DEEPER ___ REDRILL ___ FRACTURE OR STIMULATE ___ PLUG OFF OLD FORMATION ___ PERFORATE NEW FORMATION ___ OTHER PHYSICAL CHANGE IN WELL (SPECIFY) _____ PLUG AND ABANDON ___ CLEAN OUT AND REPLUG <u>X</u>	TARGET FORMATION <u>NONE</u> ESTIMATED DEPTH _____ WELL OPERATOR <u>CONSOLIDATION COAL CO.</u> DESIGNATED AGENT <u>ROGER E. DUCKWORTH</u> ADDRESS <u>P.O. BOX 1314 MORGANTOWN, W.V. 26505</u> ADDRESS <u>P.O. BOX 1314 MORGANTOWN, W.V. 26505</u>	

FORM WW-6 H.T. HALL 48673

Latitude 39 40

Longitude 80 01



Coal: Not Operated

2.10-S
2.12-S
7.18-W
1.17-W

New Location
Drill Deeper
Abandonment

N13 E 24 Maps N62E - N72E

Company South Penn Natural Gas Co.
 Address Parkersburg, W.Va.
 Farm Simeon Tennant
 Tract _____ Acres 260 Lease No. 1340
 Well (Farm) No. 3 Serial No. _____
 Elevation (Spirit Level) 1055.13
 Quadrangle Blacksville
 County Monongalia District Clay
 Engineer A.C. Hilbert
 Engineer's Registration No. _____
 File No. _____ Drawing No. _____
 Date Apr. 22, 1942 Scale 1" = 800'

STATE OF WEST VIRGINIA
 DEPARTMENT OF MINES
 OIL AND GAS DIVISION
 CHARLESTON

WELL LOCATION MAP
 FILE NO. MON-145D

+ Denotes location of well on United States Topographic Maps, scale 1 to 62,500, latitude and longitude lines being represented by border lines as shown

- Denotes one inch spaces on border line of original tracing.

WEST VIRGINIA DEPARTMENT OF MINES
OIL & GAS DIVISION
WELL RECORD

Permit No. Mon 145		Gas Well
Blacksville Quad.		CASING & TUBING
Company	South Penn Natural Gas Company	5 3/16 2409' Same
Address	Union Trust Bldg., Parkersburg, W.Va.	
Farm	Simson Tennant Acres 260	
Location	---	
Well No	3 D. D. Elev 1055.13	
District	Clay Monongalia County	
Surface	Eddy Heirs	
Mineral	Lucretia M. Eddy et al, R.F.D.#3 Fairview, W.Va.	
Commenced	May 14, 1942	
Completed	Aug. 8, 1942	
Date shot	8-17-42 Depth 2910- 2917 " 2834 2838, with 10 qt. & 20 qt.	
Flow	6.0 water $\frac{1}{2}$ orf.	
Volume	31,835 C.F.	
Rock Pressure	174 lbs. 24 hrs. through 65/8" casing	

DRILLED DEEPER

Commenced drilling deeper			1931
✓ Big Injun 31\			1996
Slate & Lime Shells	1996		2017
Lime	2017		2040
✓ Santz	2040		2100
Lime	2100		2130
Slate & Lime Shells	2130		2170
Lime	2170		2277
Slate	2277		2281
Lime	2281		2303
Sand	2303		2319
Slate	2319		2321
Sand	2321		2355
Slate	2355		2365
Lime	2365		2386
✓ Fifty Foot	2386		2410
Slate	2410		2425
Lime	2425		2440
✓ Thirty Foot	2440		2495
Slate	2495		2508
Lime	2508		2525
Slate & Shells	2530		2575
Red Rock & Shells	2575		2705
✓ Gordon	2705		2723
Sand Shells	2723		2734
Slate & Shells	2734		2752
Lime	2752		2778
✓ Fourth	2778		2788
Slate	2788		2833
✓ Fifth	2833		2842
Slate	2842		2912
✓ Bayard	2912		2916
Slate & Shells	2916		3007
TOTAL DEPTH			3007
			1931
			1076

Gas 2835-36 2.0 Water $\frac{1}{2}$ " orf. 8,181 C.F.

Gas 2913-14 6.0 Water $\frac{1}{2}$ " orf. 31,835 C.F.

STATE OF WEST VIRGINIA
DEPARTMENT OF MINES
OIL AND GAS WELLS DIVISION

Coff

REC'D
DEC 8 1993

AFFIDAVIT OF PLUGGING AND FILLING WELL

AFFIDAVIT SHOULD BE MADE IN TRIPPLICATE. ONE COPY MAILED TO THE DEPARTMENT, ONE COPY TO BE RETAINED BY THE WELL OPERATOR AND THE THIRD COPY (AND EXTRA COPIES IF REQUIRED) SHOULD BE MAILED TO EACH COAL OPERATOR AT THEIR RESPECTIVE ADDRESSES.

Consolidation Coal Company
COAL OPERATOR OR OWNER
Northern WV Region, P.O. Box 1314, Morgantown, WV 26507-1314
ADDRESS
COAL OPERATOR OR OWNER
ADDRESS
Virginia Tennant
LEASE OR PROPERTY OWNER
Rt. 2, Box 62A, Fairview, WV 26570
ADDRESS

Consolidation Coal Company
NAME OF WELL OPERATOR
Morgantown, WV 26507-1314
COMPLETE ADDRESS
19
WELL AND LOCATION
Clay
District
Monongalia
County
Well No. MI-492
Virginia Tennant Farm

STATE INSPECTOR SUPERVISING PLUGGING..... Randal Mick

AFFIDAVIT

STATE OF WEST VIRGINIA,
County of Monongalia } ss:

James Gump and Melvin R. Eddy

being first duly sworn according to law depose and say that they are experienced in the work of plugging and filling oil and gas wells and were employed by Chisler Brothers, well operator, and participated in the work of plugging and filling the above well, that said work was commenced on the 30th day of June, 1993, and that the well was plugged and filled in the following manner:

SAND OR ZONE RECORD	FILLING MATERIAL	PLUGS USED	CASING	
			CGS FULLED	CGS LEFT IN
FORMATION	6% gel and cement			
Open hole at	2,788' to 1,930'	5" hole cement		
	Gel to 1,503'	5 1/2" casing	1,530'	879'
	Cement 1,503' to 800'	6 5/8" casing	1,303'	230'
	Gel 800' to 785'	8 5/8" casing	570'	255'
	Run -	4 1/2" O.D. casing		785'
	Cemented 4 1/2" back to surface			
	4 1/2" open in side to 601'			
COAL BEAMS				
(NAME) Pittsburgh	508' to 516'	4 1/2" casing above surface		
(NAME)		6" and vented.		
(NAME)		Well description welded		
(NAME)		on plate.		

[Signature] 12/3/96

and that the work of plugging and filling said well was completed on the 11th day of August, 1993. CC.C. = MI-492
47-061-0145-P
8-11-93

And further deponents saith not.

X *Melvin R Eddy*
X *James Gump*

Sworn to and subscribed before me this 24th day of September, 1993.

Doris Fogues
Notary Public.

My commission expires:
April 17, 1997

Permit No. 47-061-0145-P

DEC 6 1993