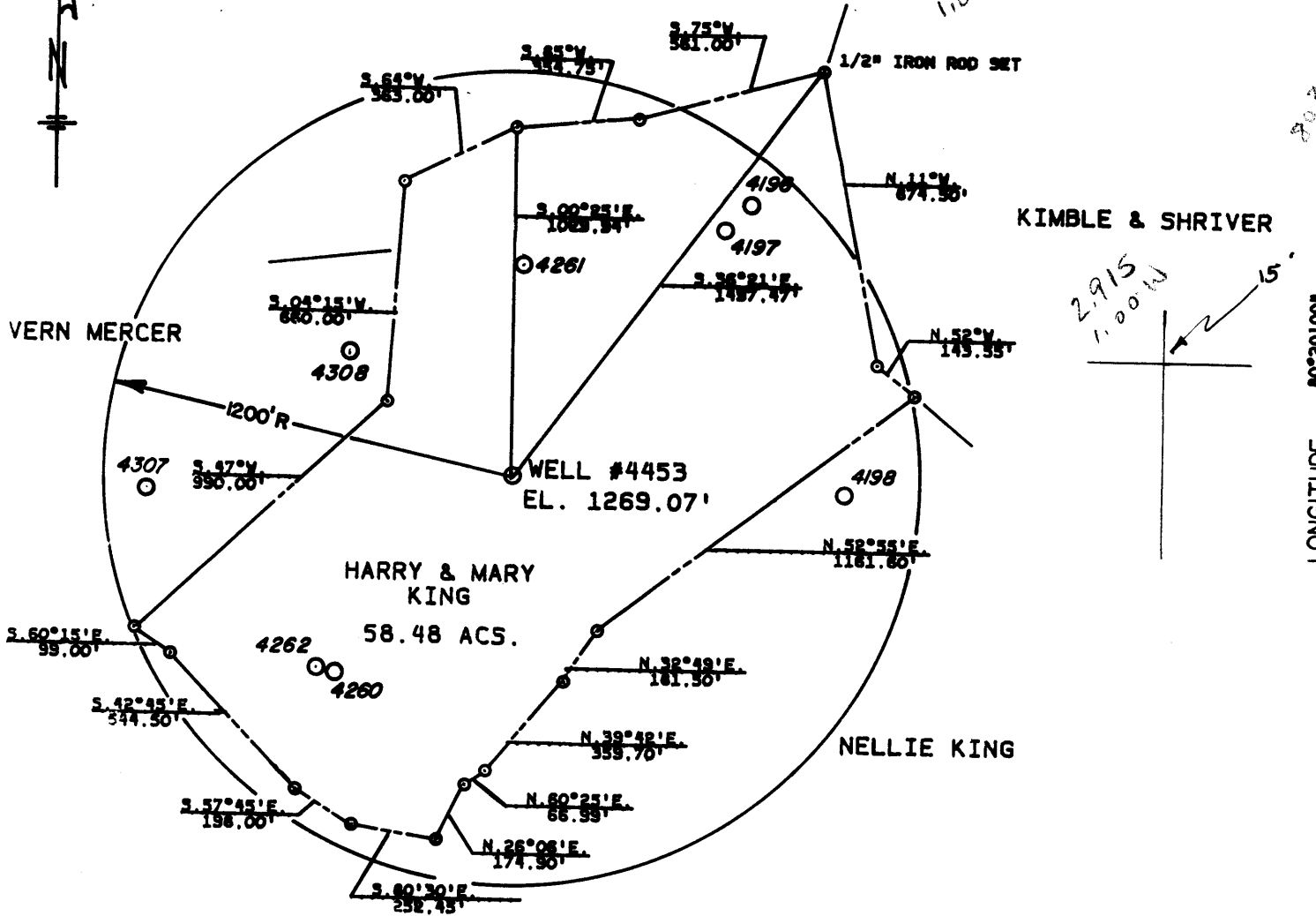



ROBERT FLUHARTY



FILE NO. \_\_\_\_\_  
 DRAWING NO. \_\_\_\_\_  
 SCALE 1" = 500'  
 MINIMUM DEGREE OF ACCURACY 1 : 5000  
 PROVEN SOURCE OF ELEVATION COMPANY SURVEY  
 TIED INTO USGS NETWORK

I THE UNDERSIGNED, HEREBY CERTIFY THAT THIS PLAT IS CORRECT TO THE BEST OF MY KNOWLEDGE AND BELIEF AND SHOWS ALL THE INFORMATION REQUIRED BY LAW AND THE REGULATIONS ISSUED AND PRESCRIBED BY THE DEPARTMENT OF MINES.  
 (SIGNED) Ray M. Duckworth  
 R.P.E. 2865 L.L.S. \_\_\_\_\_



(+) DENOTES LOCATION OF WELL ON UNITED STATES TOPOGRAPHIC MAPS  
 FORM IV-6 (8-78)



DATE JUNE 1ST, 19 82  
 OPERATOR'S WELL NO. 4453  
 API WELL NO. 47 - 061 - 0693-R-P  
 STATE COUNTY PERMIT

STATE OF WEST VIRGINIA  
 DEPARTMENT OF MINES  
 OIL AND GAS DIVISION


WELL TYPE: OIL  GAS  LIQUID INJECTION  WASTE DISPOSAL   
 (IF "GAS") PRODUCTION  STORAGE  DEEP  SHALLOW   
 LOCATION: ELEVATION 1269.07' WATER SHED SOUTH FORK  
 DISTRICT BATTELLE COUNTY MONONGALIA  
 QUADRANGLE MANNINGTON, WV. 7.5' / 012  
 SURFACE OWNER HARRY & MARY KING ACREAGE 58.48  
 OIL & GAS ROYALTY OWNER UNKNOWN LEASE ACREAGE \_\_\_\_\_  
 LEASE NO. \_\_\_\_\_  
 PROPOSED WORK: DRILL  CONVERT  DRILL DEEPER  REDRILL  FRACTURE OR STIMULATE  PLUG OFF OLD FORMATION  PERFORATE NEW FORMATION  OTHER PHYSICAL CHANGE IN WELL (SPECIFY) \_\_\_\_\_

PLUG AND ABANDON  CLEAN OUT AND REPLUG   
 TARGET FORMATION NONE ESTIMATED DEPTH \_\_\_\_\_  
 WELL OPERATOR CONSOLIDATION COAL COMPANY DESIGNATED AGENT ROGER E. DUCKWORTH  
 ADDRESS P.O. BOX 1314 ADDRESS P.O. BOX 1314  
 MORGANTOWN, WV 26505 MORGANTOWN, WV 26505

JUN 14 1982

(Observed)

(Revised 3-81)



Farm Harry and Mary King

API #47 -061 -0693-RED

Date June 1, 1982

STATE OF WEST VIRGINIA  
OFFICE OF OIL AND GAS - DEPARTMENT OF MINES

OIL AND GAS WELL PERMIT APPLICATION

WELL TYPE: Oil \_\_\_ / Gas \_\_\_ / Unknown

(If "Gas", Production \_\_\_ / Underground storage \_\_\_ / Deep \_\_\_ / Shallow \_\_\_)

LOCATION: Elevation: 1269.07 Watershed: South Fork  
District: Battelle County: Monongalia Quadrangle: Wadestown 7.5

WELL OPERATOR Consolidation Coal Company  
Address P. O. Box 1314  
Morgantown, WV 26507-1314

DESIGNATED AGENT Roger E. Duckworth  
Address P. O. Box 1314  
Morgantown, WV 26507-1314

OIL AND GAS ROYALTY OWNER N/A  
Address

COAL OPERATOR Consolidation Coal Co.  
Address Same

Acreage

COAL OWNER(S) WITH DECLARATION ON RECORD:  
NAME Same  
Address

SURFACE OWNER Harry & Mary King  
Address Wadestown, WV

Acreage 58.48

NAME Same  
Address

FIELD SALE (IF MADE) TO:  
NAME N/A  
Address

COAL LESSEE WITH DECLARATION ON RECORD:  
NAME  
Address

OIL AND GAS INSPECTOR TO BE NOTIFIED:

NAME William Blosser  
Address Colfax, WV  
Telephone 363-9105

**RECEIVED**

JUN 3 1982

OIL AND GAS DIVISION  
WV DEPARTMENT OF MINES

The undersigned well operator is entitled to operate for oil or gas purposes at the above location under a deed \_\_\_ / lease \_\_\_ / other contract X / dated \_\_\_, 19\_\_ to the undersigned well operator from Harry & Mary King

(If said deed, lease, or other contract has been recorded:)

Recorded on \_\_\_, 19\_\_ in the office of the Clerk of County Commission of \_\_\_ County, West Virginia, in \_\_\_ Book at page \_\_\_. A permit is requested as follows:

PROPOSED WORK: Drill \_\_\_ / Drill Deeper \_\_\_ / Redrill X / Fracture or stimulate Plug off old formation X / Perforate new formation \_\_\_ / Other physical change in well (specify) Clean out to replug

--planned as shown on the work order on the reverse side hereof.

The above named coal operator, coal owner(s), and coal lessee are hereby notified that objection they wish to make or are required to make by Code §22-4-3 must be filed with Department of Mines within fifteen (15) days after receipt of this Application by the Department of Mines. Copies of this Permit Application and the enclosed plat and reclamation plan have been mailed by registered mail or delivered by hand to the above named coal operator, coal owner(s), and coal lessees on or before the day of the mailing or delivery of this Application to the Department of Mines at Charleston, West Virginia.

PLEASE SUBMIT COPIES OF ALL GEOPHYSICAL LOGS DIRECTLY TO:

WEST VIRGINIA OIL AND GAS CONSERVATION COMMISSION  
1613 WASHINGTON ST., E.  
CHARLESTON, WV 25311  
Telephone - 304/348-3092

**PLACEMENT BOND**

CONSOLIDATION COAL COMPANY

Well Operator

By: Roger E. Duckworth

Its: Project Engineer

PROPOSED WORK ORDER

THIS IS AN ESTIMATE ONLY:  
ACTUAL INFORMATION MUST BE SUBMITTED ON FORM IV-35 UPON COMPLETION

DRILLING CONTRACTOR (IF KNOWN) Lang Brothers  
Address Clarksburg, WV

**GEOLOGICAL TARGET FORMATION**

Estimated depth of completed well \_\_\_\_\_ feet. Rotary \_\_\_ / Cable tools \_\_\_ /  
Approximate water strata depths: Fresh, \_\_\_\_\_ feet; salt, \_\_\_\_\_ feet.  
Approximate coal seam depths: 1069 ±  
Is coal being mined in this area: Yes X / No \_\_\_ /

**CASING AND TUBING PROGRAM**

CASING OR TUBING TYPE	SPECIFICATIONS				FOOTAGE INTERVALS		CEMENT FILL UP OR SACKS. Cubic ft.	PACKERS
	Size	Grade	Weight per ft	New	Used	For Drill-ling		
Conductor								Kinds
Fresh water								
Coal								Sizes
Intermed.								
Production								Depths set
Tubing		SEE EXHIBIT #						
Liners								Perforations: Top Bottom

**NOTE:** Regulation 7.02 of the Department of Mines provides that the original and four copies of Form IV-2 must be filed with the Department, accompanied by (i) a plat in the form prescribed by Regulation 11; (ii) a bond in one of the forms prescribed by Regulation 12, or in lieu thereof the other security allowed by Code §22-4-2; (iii) Form IV-9, "Reclamation Plan" applicable to the reclamation required by Code §22-4-12b and Regulation 23; (iv) unless previously paid on the same well, the fee required by Code §22-4-12a, and (v) if applicable, the consent required by Code §22-4-8a from the owner of any water well or dwelling within 200 feet of the proposed well.

A separate Form IV-2 shall not be required for fracturing or stimulating a well where fracturing or stimulating is to be part of the work for which a permit is sought and is noted as such on the Form IV-2 filed in connection therewith.

THIS PERMIT MUST BE POSTED AT THE WELL SITE.  
ALL PROVISIONS BEING IN ACCORDANCE WITH CHAPTER 22, ARTICLE 4 OF THE W. VA. CODE, THE LOCATION IS HEREBY APPROVED FOR redrilling. THIS PERMIT SHALL EXPIRE IF OPERATIONS HAVE NOT COMMENCED BY 2-11-83  
BY Fred B. Bennett

The following waiver must be completed by the coal operator and by any coal owner or coal lessee who has recorded a declaration under Code §22-4-20, if the permit is to be issued within fifteen (15) days of receipt thereof:

W A I V E R

The undersigned coal operator X / owner \_\_\_ / lessee \_\_\_ / of the coal under this well location has examined this proposed well location. If a mine map exists which covers the area of the well location, the well location has been added to the mine map. The undersigned has no objection to the work proposed to be done at this location, provided the well operator has complied with all applicable requirements of the West Virginia Code and the governing regulations.

Date: \_\_\_\_\_, 19\_\_\_\_.

CONSOLIDATION COAL COMPANY  
By: James M. Dunoffs  
Its: \_\_\_\_\_ SENIOR VICE PRESIDENT

STATE OF WEST VIRGINIA  
DEPARTMENT OF MINES  
OIL AND GAS WELLS DIVISION

RECEIVED

SEP - 8 1982

AFFIDAVIT OF PLUGGING AND FILLING WELL OIL AND GAS DIVISION  
WV DEPARTMENT OF MINES

AFFIDAVIT SHOULD BE MADE IN TRIPPLICATE. ONE COPY MAILED TO THE DEPARTMENT. ONE COPY TO BE RETAINED BY THE WELL OPERATOR AND THE THIRD COPY (AND EXTRA COPIES IF REQUIRED) SHOULD BE MAILED TO EACH COAL OPERATOR AT THEIR RESPECTIVE ADDRESSES.

<u>Consolidation Coal Company</u> <small>COAL OPERATOR OR OWNER</small> <u>P. O. Box 1314, Morgantown, WV 26507-1314</u> <small>ADDRESS</small> <u>Same</u> <small>COAL OPERATOR OR OWNER</small> <u>Harry and Mary King</u> <small>LEASE OR PROPERTY OWNER</small> <u>Wadestown, WV</u> <small>ADDRESS</small>	<u>Consolidation Coal Company</u> <small>NAME OF WELL OPERATOR</small> <u>P. O. Box 1314, Morgantown, WV 26507-1314</u> <small>COMPLETE ADDRESS</small> <u>August 30,</u> 19 <u>82</u> <small>WELL AND LOCATION</small> <u>Battelle</u> District <u>Monongalia</u> County <u>Well No. Consol 4453</u> <u>Harry &amp; Mary King</u> Farm
--	--

STATE INSPECTOR SUPERVISING PLUGGING William Blosser, Colfax, WV

AFFIDAVIT

STATE OF WEST VIRGINIA,

County of Monongalia

Jim Lang

} SS:

and Calvin Lofton

being first duly sworn according to law depose and say that they are experienced in the work of plugging and filling oil and gas wells and were employed by Consolidation Coal Company, well operator, and participated in the work of plugging and filling the above well, that said work was commenced on the 15th day of June, 1982, and that the well was plugged and filled in the following manner:

SAND OR ZONE RECORD	FILLING MATERIAL	PLUGS USED	CASING	
			CSG PULLED	CSG LEFT IN
FORMATION		SIZE & KIND		
Cleaned out wellbore to 1772'. Ran coal protection string as follows: 2 3/8" tubing from 1698' to 1202', 4 1/2" casing from 1202' to surface. Latch down plug at 1163', flapper valve at 1185' and swedge at 1202'. Cemented wellbore as follows: 722 sacks of Pozz mix followed by 248 sacks of expanding cement. Displaced 4 1/2" O.D. casing to 1163'. Cement circulated to surface.		2 3/8" tubing 4 1/2" casing 7" casing	1698' to 1202' 1202' to surface Top to 1166'	1202'
COAL SEAMS		DESCRIPTION OF MONUMENT		
(NAME) <u>Pittsburgh</u>	<u>1086' to 1078'</u>	5' of 4 1/2" casing with plaque stating: Consol Well 4453,		
(NAME)		061-0693-RED-P		
(NAME)				
(NAME)				

and that the work of plugging and filling said well was completed on the 26th day of June, 1982

And further deponents saith not.

Sworn to and subscribed before me this 3rd day of Sept, 1982

My commission expires:

Sept 8, 1988

James R. Lang  
Calvin Lofton  
J. R. Eversitt  
Notary Public.

Permit No. 061-0693-RED-P

MON-0693-KLB-1