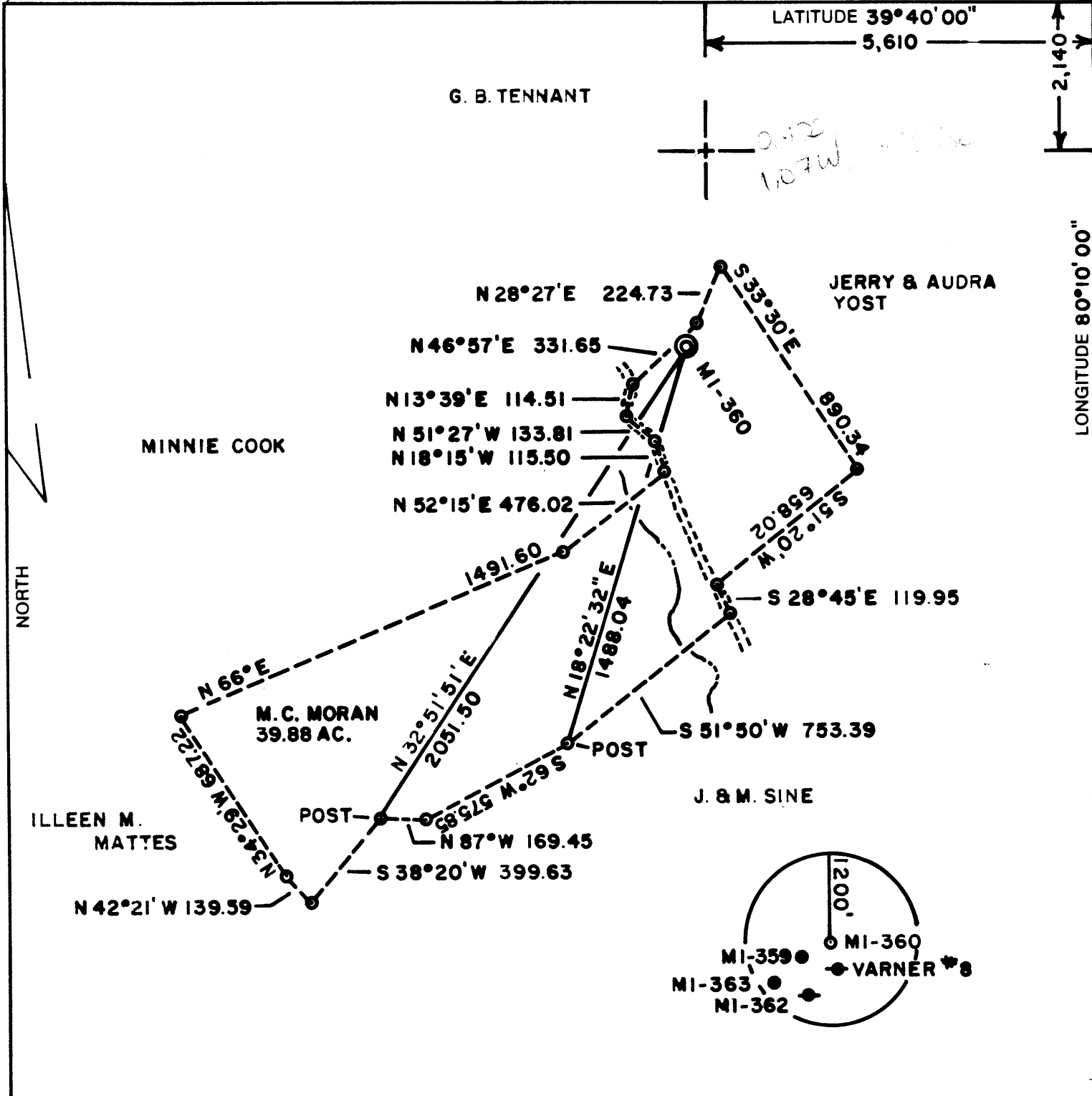



1975 2 28



(+) DENOTES LOCATION OF WELL ON UNITED STATES TOPOGRAPHIC MAPS

FILE NO. _____
 DRAWING NO. _____
 SCALE 1" = 500'
 MINIMUM DEGREE OF ACCURACY 1 IN 5000
 PROVEN SOURCE OF ELEVATION COMPANY SURVEY
TIED INTO THE U.S.G.S NETWORK

I THE UNDERSIGNED, HEREBY CERTIFY THAT THIS PLAT IS CORRECT TO THE BEST OF MY KNOWLEDGE AND BELIEF AND SHOWS ALL THE INFORMATION REQUIRED BY LAW AND THE REGULATIONS ISSUED AND PRESCRIBED BY THE DEPARTMENT OF MINES.
 (SIGNED) R. Nelson McCoy
 R.P.E. _____ L.L.S. 16



STATE OF WEST VIRGINIA
 DEPARTMENT OF MINES
 OIL AND GAS DIVISION



DATE FEBRUARY 17, 19 84
 OPERATOR'S WELL NO. MI-360
 API WELL NO. _____

WELL TYPE: OIL ___ GAS ___ LIQUID INJECTION ___ WASTE DISPOSAL ___ STATE COUNTY PERMIT
 (IF "GAS,") PRODUCTION ___ STORAGE ___ DEEP ___ SHALLOW ___ ABANDONED X

LOCATION: ELEVATION 1271.77 WATER SHED JAKES RUN
 DISTRICT CLAY COUNTY MONONGALIA

QUADRANGLE BLACKSVILLE W.V. - PA. 7.5
 SURFACE OWNER M.C. MORAN ACREAGE 39.88

OIL & GAS ROYALTY OWNER _____ LEASE ACREAGE _____
 LEASE NO. _____

PROPOSED WORK: DRILL ___ CONVERT ___ DRILL DEEPER ___ REDRILL ___ FRACTURE OR STIMULATE X PLUG OFF OLD FORMATION ___ PERFORATE NEW FORMATION ___ OTHER PHYSICAL CHANGE IN WELL (SPECIFY) _____

PLUG AND ABANDON ___ CLEAN OUT AND REPLUG X
 TARGET FORMATION NONE ESTIMATED DEPTH _____

WELL OPERATOR CONSOLIDATION COAL COMPANY DESIGNATED AGENT ROGER E. DUCKWORTH
 ADDRESS P.O. BOX 1314 MORGANTOWN W.V. 26505 ADDRESS P.O. BOX 1314 MORGANTOWN W.V. 26505

FEB 11 1985
 FEB 11 1985

FORM IV-6 (8-78)
H.T. HALL

COUNTY NAME
PERMIT

AFFIDAVIT OF PLUGGING AND FILLING WELL

AFFIDAVIT SHOULD BE MADE IN TRIPLICATE, one copy mailed to the Department, one copy to be retained by the Well Operator and the third copy (and extra copies if required) should be mailed to each coal operator at their respective addresses.

<u>Consolidation Coal Company</u> Coal Operator or Owner <u>P.O. Box 1314, Morgantown, W. Va.</u> Address <u>Consolidation Coal Co.</u> Coal Operator or Owner <u>P.O. Box 1314, Morgantown, W. Va.</u> Address <u>M.C. Moran</u> Lease or Property Owner _____ Address	<u>Consolidation Coal Co.</u> Name of Well Operator <u>P.O. Box 1314, Morgantown, W. Va.</u> Complete Address March 15 _____ 19 85 WELL AND LOCATION <u>Clay</u> District <u>Monongalia</u> County WELL NO. <u>M1-360</u> _____ Farm
--	--

STATE INSPECTOR SUPERVISING PLUGGING Don Ellis

AFFIDAVIT

RECEIVED
JUN 10 1985


STATE OF WEST VIRGINIA,
County of Monongalia ss:

OIL & GAS DIVISION

DEPT. OF MINES

Larry L. Yost and David D. Yost being first duly sworn according to law depose and say that they are experienced in the work of plugging and filling oil and gas wells and were employed by Consolidation Coal Co., well operator, and participated in the work of plugging and filling the above well, that said work was commenced on the 4th day of March, 19 85, and that the well was plugged and filled in the following manner:

Sand or Zone Record Formation	Filling Material	Plugs Used Size & Kind	Casing	
			CSG PULLED	CSG LEFT IN
	Cleaned well bore to 1458'. Ran coal protection as follows; 962' of 4 1/2" casing; 478' of 2 3/8" tubing; Latchdown at 940'; Float at 962'; Swedge at 962'. Circulated cement to surface as follows; 700 sks. of Poz Mix; 320 sks. of expanding type cement; 500 gal. of mud flush.			
	Let set, bailed dry, set monument.			
Coal Seams		Description of Monument		
(Name) Pittsburgh 800'		5 ft. of 4 1/2" casing with plaque stating - Consol		
(Name)		M1-360		
(Name)		47-61-0756-P		
(Name)				



Handwritten: 6-11-85

and that the work of plugging and filling said well was completed on the 12th day of March, 19 85.

And further deponents saith not.

Sworn to and subscribed before me this 12th day of March, 19 85.

Larry L. Yost
David D. Yost
Kelle D. Wilson
Notary Public

My commission expires:
March 15, 1993

Permit No. 47-61-0756-P