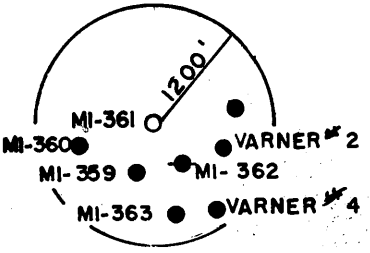


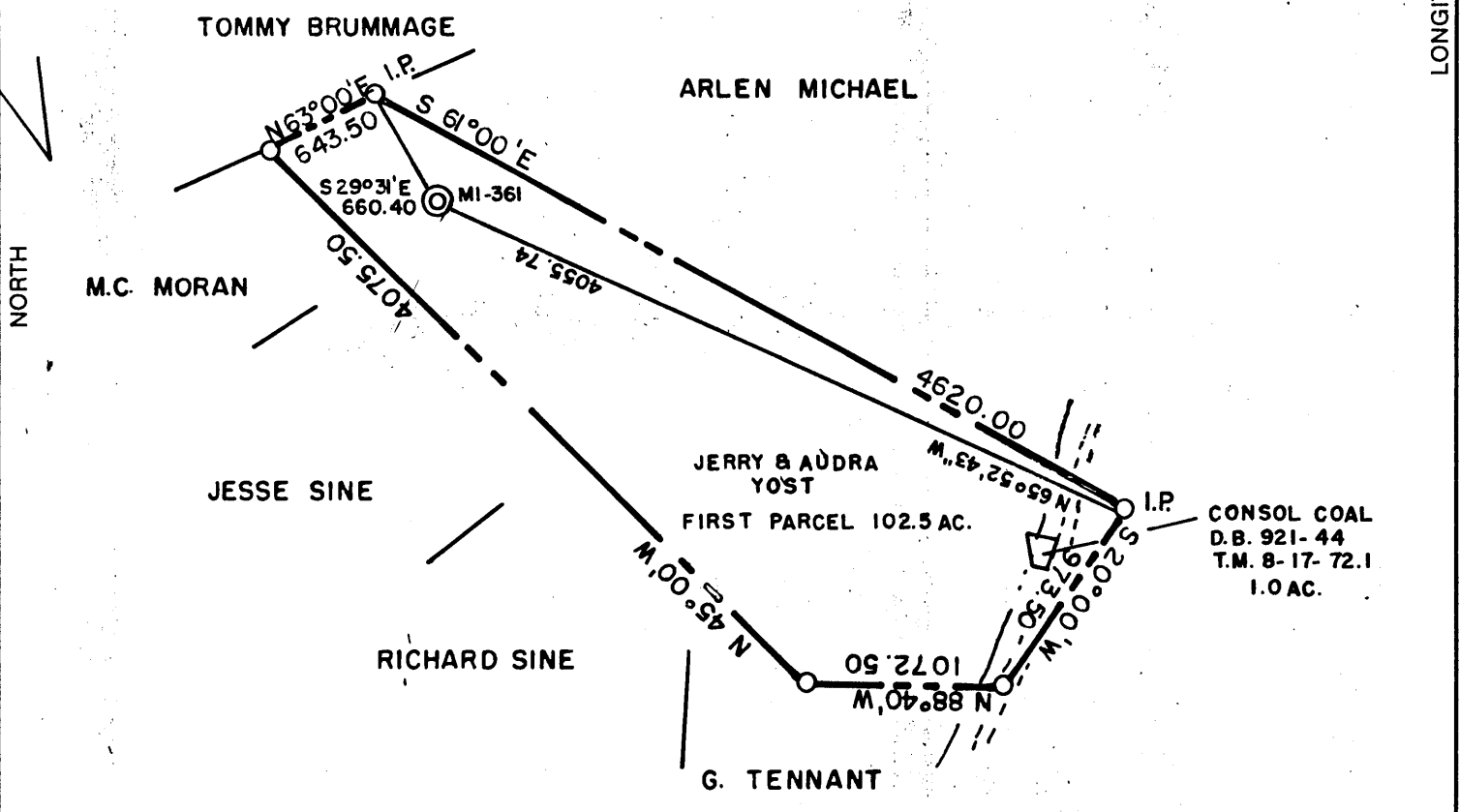
270 1/1/87 P

LATITUDE 39° 40' 00"
5,200

LONGITUDE 80° 01' 08" EAST



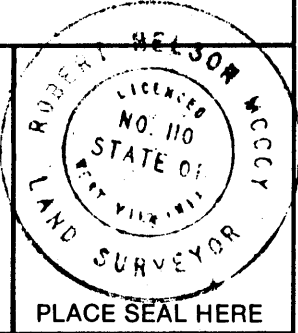
0.34 S
0.98 W } + 15' loc



(+) DENOTES LOCATION OF WELL ON UNITED STATES TOPOGRAPHIC MAPS

FILE NO. _____
DRAWING NO. _____
SCALE 1" = 1000'
MINIMUM DEGREE OF ACCURACY 1 IN 5000
PROVEN SOURCE OF ELEVATION COMPANY SURVEY
TIED INTO THE U.S.G.S. NETWORK

I THE UNDERSIGNED, HEREBY CERTIFY THAT THIS PLAT IS CORRECT TO THE BEST OF MY KNOWLEDGE AND BELIEF AND SHOWS ALL THE INFORMATION REQUIRED BY LAW AND THE REGULATIONS ISSUED AND PRESCRIBED BY THE DEPARTMENT OF ENERGY.
(SIGNED) R. Nelson McCay
R.P.E. _____ I.L.S. 110



STATE OF WEST VIRGINIA
DEPARTMENT OF ENERGY
OIL AND GAS DIVISION



DATE DECEMBER 9, 19 86
OPERATOR'S WELL NO. MI-361
API WELL NO. 47 61 0830-P

WELL TYPE: OIL ___ GAS ___ LIQUID INJECTION ___ WASTE DISPOSAL ___
(IF "GAS,") PRODUCTION ___ STORAGE ___ DEEP ___ SHALLOW X ABANDONED X
LOCATION: ELEVATION 1380.45 WATERSHED JAKES RUN
DISTRICT CLAY COUNTY MONONGALIA

QUADRANGLE BLACKSVILLE W.V.-PA. 7.5
SURFACE OWNER JERRY & AUDRA YOST ACREAGE 102.5
OIL & GAS ROYALTY OWNER UNKNOWN LEASE ACREAGE _____

LEASE NO. _____
PROPOSED WORK: DRILL ___ CONVERT ___ DRILL DEEPER ___ REDRILL X FRACTURE OR STIMULATE ___ PLUG OFF OLD FORMATION ___ PERFORATE NEW FORMATION ___ OTHER PHYSICAL CHANGE IN WELL (SPECIFY) _____

PLUG AND ABANDON ___ CLEAN OUT AND REPLUG X
TARGET FORMATION NONE ESTIMATED DEPTH _____
WELL OPERATOR CONSOLIDION COAL COMPANY DESIGNATED AGENT ROGER E. DUCKWORTH
ADDRESS P.O. BOX 1314 MORGANTOWN W.V. 26505 ADDRESS P.O. BOX 1314 MORGANTOWN, W.V. 26505

JAN 19 1987

FORM WW-6 H.T. HALL 48673

COUNTY NAME PERMIT

AFFIDAVIT OF PLUGGING AND FILLING WELL

AFFIDAVIT SHOULD BE MADE IN TRIPLICATE, one copy mailed to the Division, one copy to be retained by the Well Operator and the third copy (and extra copies if required) should be mailed to each coal operator at their respective addresses.

Consolidation Coal Company
Coal Operator or Owner
P.O. Box 1314, Morgantown, W.V.A. 26507-1314
Address

Consolidation Coal Company
Name of Well Operator
P.O. Box 1314, Morgantown, W.V. 26507-1314
Complete Address

Consolidation Coal Co.
Coal Operator or Owner
P.O. Box 1314, Morgantown, W.Va.
Address

April 1, 19 87
WELL AND LOCATION

Jerry & Audra Yost
Lease or Property Owner
Rt 2 Box 95, Fairview, W.Va. 26570
Address

Clay District
Monongalia County

WELL NO. M1-361
Farm

STATE INSPECTOR SUPERVISING PLUGGING Don Ellis

AFFIDAVIT

STATE OF WEST VIRGINIA,
County of Monongalia

ss:

Larry L. Yost and David D. Yost

being first duly sworn according to law depose and say that they are experienced in the work of plugging and filling oil and gas wells and were employed by Consolidation Coal Co., well operator, and participated in the work of plugging and filling the above well, that said work was commenced on the 18th day of March, 19 87, and that the well was plugged and filled in the following manner:

Sand or Zone Record Formation	Filling Material	Plugs Used Size & Kind	Casing	
			CSG PULLED 240'	CSG LEFT IN ?'
	Cleaned well bore to 1694'. Pulled 240' of 8" casing. 8" left in hole from 1100' to ?. Ran coal protection string as follows: 1060' of 4 1/2" casing; 605' of 2 3/8" tubing; latchdown at 1038'; float at 1060'; swedge at 1060'. Circulated cement to surface as follows: 900 sacks of Poz Mix; 300 sacks of Thixotropic; 1,000 gal. of mud flush. Let set, bailed dry.	8"	240'	?
Coal Seams			Description of Monument	
(Name) Pittsburgh(896)			6' of 4 1/2" casing with plaque stating:	
(Name)			Consol M1-361	
(Name)			47-061-0830-P	
(Name)				

and that the work of plugging and filling said well was completed on the 30th day of March, 19 87.

And further deponents saith not.

Sworn to and subscribed before me this 15th day of April, 19 87.

Larry L. Yost
David D. Yost
Kelli L. Wilson
Notary Public

My commission expires:
March 15, 1993

APR 13 1987
Permit No. 47-061-0830-P