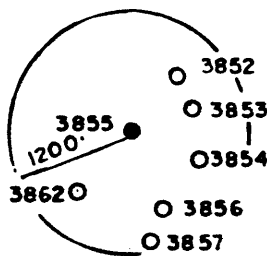


39° 37' 30" LATITUDE

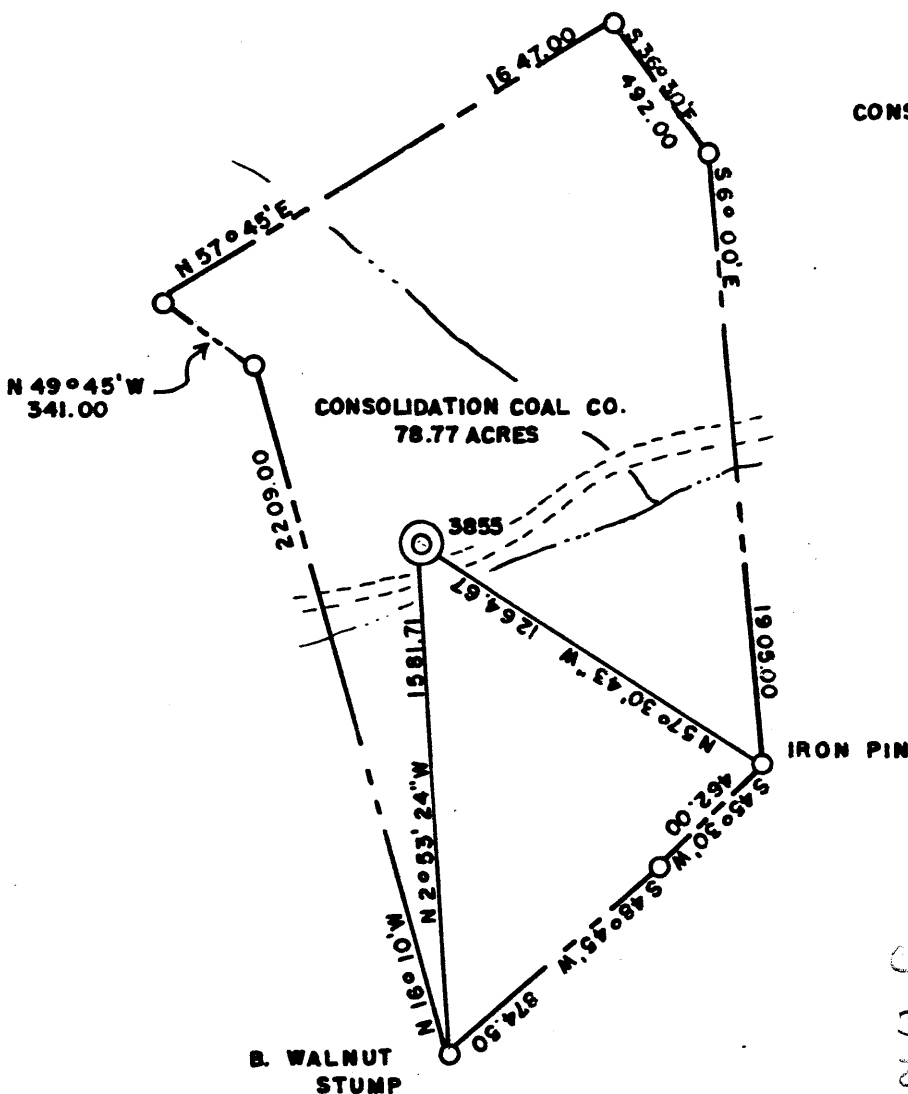
1,500

1,750
0.34S
0.29W



MARTHA GALLAGHER

CONSOL




Calc 15' 100
3.22S
2.91W

(+) DENOTES LOCATION OF WELL ON UNITED STATES TOPOGRAPHIC MAPS

FILE NO. _____
 DRAWING NO. _____
 SCALE 1" = 600'
 MINIMUM DEGREE OF ACCURACY 1 IN 5000
 PROVEN SOURCE OF ELEVATION COMPANY SURVEY
TIED INTO U.S.G.S. NETWORK

I THE UNDERSIGNED, HEREBY CERTIFY THAT THIS PLAT IS CORRECT TO THE BEST OF MY KNOWLEDGE AND BELIEF AND SHOWS ALL THE INFORMATION REQUIRED BY LAW AND THE REGULATIONS ISSUED AND PRESCRIBED BY THE DEPARTMENT OF ENERGY.
 (SIGNED) Curt Morris
 R.P.E. _____ L.L.S. 460



STATE OF WEST VIRGINIA
 DEPARTMENT OF ENERGY
 OIL AND GAS DIVISION



DATE MAY 4 19 88
 OPERATOR'S WELL NO. 3855
 API WELL NO. _____

WELL TYPE: OIL ___ GAS ___ LIQUID INJECTION ___ WASTE DISPOSAL ___
 (IF "GAS,") PRODUCTION ___ STORAGE ___ DEEP ___ SHALLOW X ABANDONED X

LOCATION: ELEVATION 1216.91 WATERSHED PAW PAW CREEK
 DISTRICT BATTELLE DIST. COUNTY MONONGALIA
 QUADRANGLE MANNINGTON W.V. + 15' EC

SURFACE OWNER CONSOLIDATION COAL CO ACREAGE 78.77
 OIL & GAS ROYALTY OWNER _____ LEASE ACREAGE _____


LEASE NO. _____
 PROPOSED WORK: DRILL ___ CONVERT ___ DRILL DEEPER ___ REDRILL X FRACTURE OR
 STIMULATE ___ PLUG OFF OLD FORMATION ___ PERFORATE NEW
 FORMATION ___ OTHER PHYSICAL CHANGE IN WELL (SPECIFY) _____

PLUG AND ABANDON ___ CLEAN OUT AND REPLUG X
 TARGET FORMATION NONE ESTIMATED DEPTH _____
 WELL OPERATOR CONSOLIDATION COAL CO DESIGNATED AGENT ROGER E. DUCKWORTH
 ADDRESS P.O. BOX 1314 MORGANTOWN WV 26505 ADDRESS P.O. BOX 1314 MORGANTOWN WV 26505

MAY 13 1988

FORM WW-6

COUNTY NAME
PERMIT



AFFIDAVIT OF PLUGGING AND FILLING WELL

AFFIDAVIT SHOULD BE MADE IN TRIPPLICATE, one copy mailed to the Division, one copy to be retained by the Well Operator and the third copy (and extra copies if required) should be mailed to each coal operator at their respective addresses.

Consolidation Coal Company
Coal Operator or Owner
P. O. Box 1314, Morgantown, WV 26507-1314
Address

Consolidation Coal Copmany
Name of Well Operator
P. O. Box 1314, Morgantown, WV 26507-1314
Complete Address

Coal Operator or Owner
Address

June 17, 19 88
WELL AND LOCATION
Battelle District
Monongalia County

Consolidation Coal Company
Lease or Property Owner
P. O. Box 1314, Morgantown, WV 26507-1314
Address

WELL NO. 3855
Consolidation Coal Company Farm

STATE INSPECTOR SUPERVISING PLUGGING Don Ellis, Fairmont, WV 26554

AFFIDAVIT

STATE OF WEST VIRGINIA,
County of Harrison ss:

Calvin C. Lofton and George R. Gore

being first duly sworn according to law depose and say that they are experienced in the work of plugging and filling oil and gas wells and were employed by Consolidation Coal Company, well operator, and participated in the work of plugging and filling the above well, that said work was commenced on the 31st day of May, 19 88, and that the well was plugged and filled in the following manner:

Sand or Zone Record Formation	Filling Material	Plugs Used Size & Kind	Casing	
			CSG PULLED	CSG LEFT IN
Cleaned 7 7/8" hole to 1,495' casing. 8 5/8" casing left in hole from 1,382' to 1,432'. Pulled 76' of junk 2 3/8" tubing out with 8" casing. Pulled 12' of junk 10" out with 8" casing. Cleaned 7 7/8" hole to 1,595'. Ran mine protection string as follows: 425.38 ft. of 2 3/8" tubing followed by 1,073.24' of 4 1/2" casing. Latch down plug at 1,050.12'. Float valve at 1,073.24' Swedge at 1,074.24'. Circulated cement to surface as follows:	Pulled 1,382' of 8 5/8" "			
Pumped 600 sacks sacks of poz mix followed by 300 sacks of expanding cement. Displaced cement to 1,050.12 feet with water. Let set, bailed dry.				
Total Depth: 1,498.62 feet.				
Coal Seams		Description of Monument		
(Name) Pittsburgh	908 feet to 916 feet	5 feet of 4 1/2" casing with plaque stating:		
(Name)		Consol: 3855		
(Name)		47-061-0864-P		
(Name)				

and that the work of plugging and filling said well was completed on the 10th day of June, 19 88.

And further deponents saith not.

Sworn to and subscribed before me this 17th day of June, 19 88.

Calvin C. Lofton
George R. Gore
Notary Public

My commission expires:
September 08, 1988

NOV 12 1990
Permit No. 47-061-0864-P