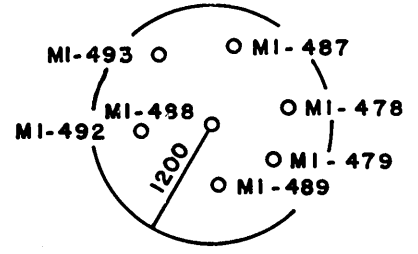
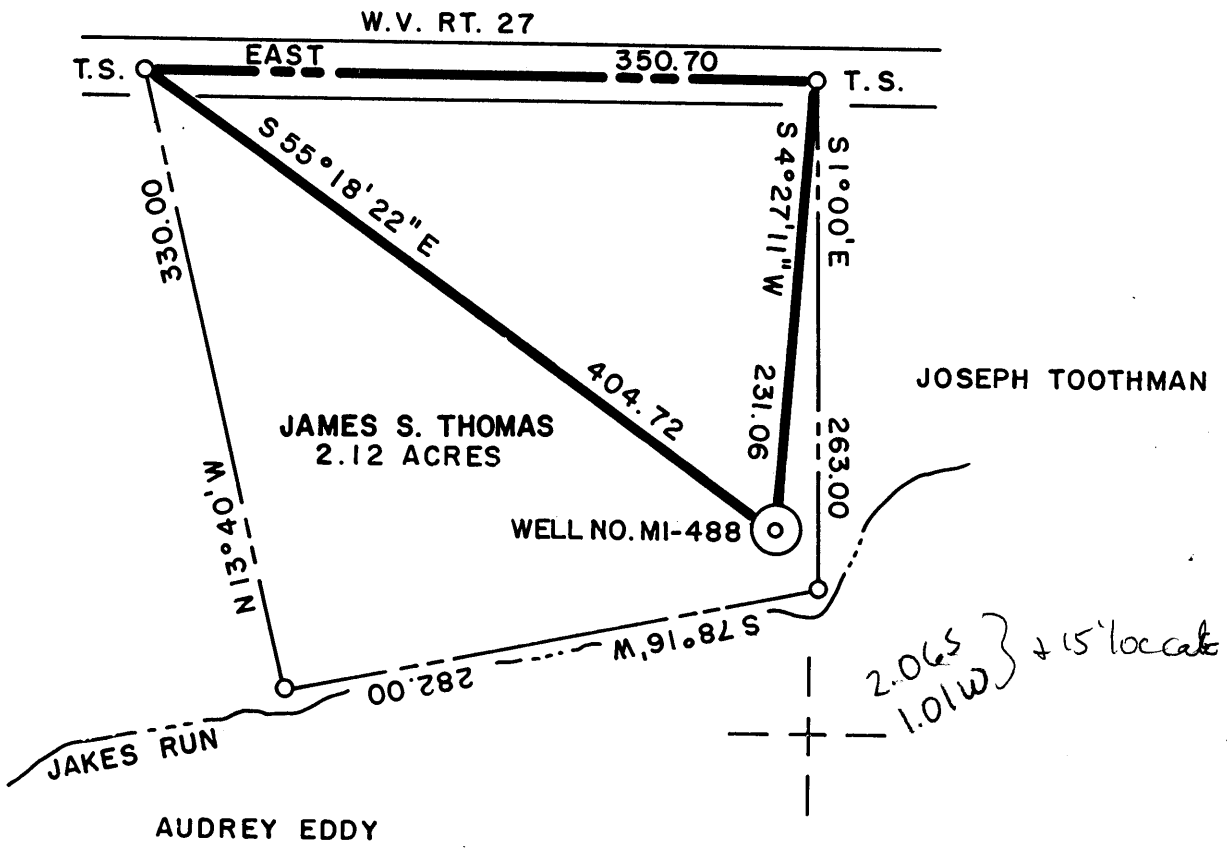


Janie 12/2/88

LATITUDE 39°40'00"

5,350

LONGITUDE 80°01'00"



(+) DENOTES LOCATION OF WELL ON UNITED STATES TOPOGRAPHIC MAPS

FILE NO. _____
 DRAWING NO. _____
 SCALE 1" = 100'
 MINIMUM DEGREE OF
 ACCURACY 1 IN 5000
 PROVEN SOURCE OF
 ELEVATION COMPANY SURVEY
TIED INTO U.S.G.S. NETWORK

I THE UNDERSIGNED, HEREBY CERTIFY THAT
 THIS PLAT IS CORRECT TO THE BEST OF MY
 KNOWLEDGE AND BELIEF AND SHOWS ALL THE
 INFORMATION REQUIRED BY LAW AND THE REGU-
 LATIONS ISSUED AND PRESCRIBED BY THE DEPART-
 MENT OF ENERGY.
 (SIGNED) Carl Morris
 R.P.E. _____ L.L.S. 460

PLACE SEAL HERE

STATE OF WEST VIRGINIA
 DEPARTMENT OF ENERGY
 OIL AND GAS DIVISION



DATE OCTOBER 18, 1988
 OPERATOR'S WELL NO. MI-488
 API WELL NO. 47-61-0889-P

WELL TYPE: OIL ___ GAS ___ LIQUID INJECTION ___ WASTE DISPOSAL ___
 (IF "GAS,") PRODUCTION ___ STORAGE ___ DEEP ___ SHALLOW ___ ABANDONED X
 LOCATION: ELEVATION 1028.66 WATERSHED JAKES RUN
 DISTRICT CLAY COUNTY MONONGALIA
 QUADRANGLE BLACKSVILLE W.V. - PA. 7.5 + 15' WC

SURFACE OWNER JAMES S. THOMAS ACREAGE 2.12
 OIL & GAS ROYALTY OWNER _____ LEASE ACREAGE _____
 LEASE NO. _____

PROPOSED WORK: DRILL ___ CONVERT ___ DRILL DEEPER ___ REDRILL ___ FRACTURE OR
 STIMULATE ___ PLUG OFF OLD FORMATION ___ PERFORATE NEW
 FORMATION ___ OTHER PHYSICAL CHANGE IN WELL (SPECIFY) _____

PLUG AND ABANDON ___ CLEAN OUT AND REPLUG X
 TARGET FORMATION NONE ESTIMATED DEPTH _____
 WELL OPERATOR CONONSOLIDATION COAL CO. DESIGNATED AGENT ROGER F. DICKWORTH
 ADDRESS P.O. BOX 1314 MORGANTOWN W.V. 26505 ADDRESS P.O. BOX 1314 MORGANTOWN W.V. 26505

DEC 2 1988

FORM WW-6

COUNTY NAME

PERMIT

AFFIDAVIT OF PLUGGING AND FILLING WELL

AFFIDAVIT SHOULD BE MADE IN TRIPPLICATE, one copy mailed to the Division, one copy to be retained by the Well Operator and the third copy (and extra copies if required) should be mailed to each coal operator at their respective addresses.

Consolidation Coal Co.
Coal Operator or Owner
P.O. Box 1314, Morgantown, W.Va. 26507
Address
Consolidation Coal Co.
Coal Operator or Owner
P.O. Box 1314, Morgantown, W.Va.
Address
James S. Thomas
Lease or Property Owner
Rt. 2 Fairview, W.Va. 26570
Address

Consolidation Coal Co.
Name of Well Operator
P.O. Box 1314 Morgantown, W.Va.
Complete Address
December 15 1988
WELL AND LOCATION
Clay District
Monongalia County
WELL NO. M1-488
Thomas Farm

STATE INSPECTOR SUPERVISING PLUGGING Don Ellis
AFFIDAVIT


RECEIVED
MAR 13 1989

STATE OF WEST VIRGINIA,
County of Monongalia ss:

DIVISION OF OIL & GAS
DEPARTMENT OF ENERGY

Larry L. Yost and David D. Yost
being first duly sworn according to law depose and say that they are experienced in the work of plugging and filling oil and gas wells and were employed by Consolidation Coal Co., well operator, and participated in the work of plugging and filling the above well, that said work was commenced on the 5th day of December, 1988, and that the well was plugged and filled in the following manner:

Sand or Zone Record Formation	Filling Material	Plugs Used Size & Kind	Casing	
			CSG PULLED TOP	CSG LEFT BOTTOM
	Cleaned well bore to 1350' Pulled 13 ft. of 8" casing. Ran Coal protection string as follows; 652 ft. of 4 1/2" casing; 634 ft. of 2 3/8" tubing; Latch down at 630'; Float valve at 652'; Swedge at 652'. Circulated cement to surface as follows; 670 sks. of Poz Mix; 150 sks. of expanding type cement. Let set, bailed dry, set monument.	6 5/8" 8 1/2" Pulled	930' 520' 13'	? ? ?
Coal Seams		Description of Monument		
(Name) Pittsburgh - 508 ft.		6 ft. of 4 1/2" casing with plaque stating Consol Well M1-488 47-061-0889-P		



Handwritten signature 3/14/89

and that the work of plugging and filling said well was completed on the 9th day of December, 1988.

And further deponents saith not.

Sworn to and subscribed before me this 9th day of December, 1988.

Larry L. Yost
David D. Yost
Don Ellis
Notary Public

My commission expires:
March 15, 1993

MAR 17 1989

Permit No. 47-061-0889-