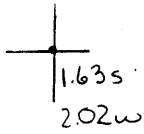


Latitude

Longitude



**Topo Location**

7.5' Loc. \_\_\_\_\_ 15' Loc. \_\_\_\_\_  
 \_\_\_\_\_ (calc.) \_\_\_\_\_

Company \_\_\_\_\_

Farm H & M Hamilton

15' Quad \_\_\_\_\_  
(sec.)

7.5' Quad Blacksville

District Clay

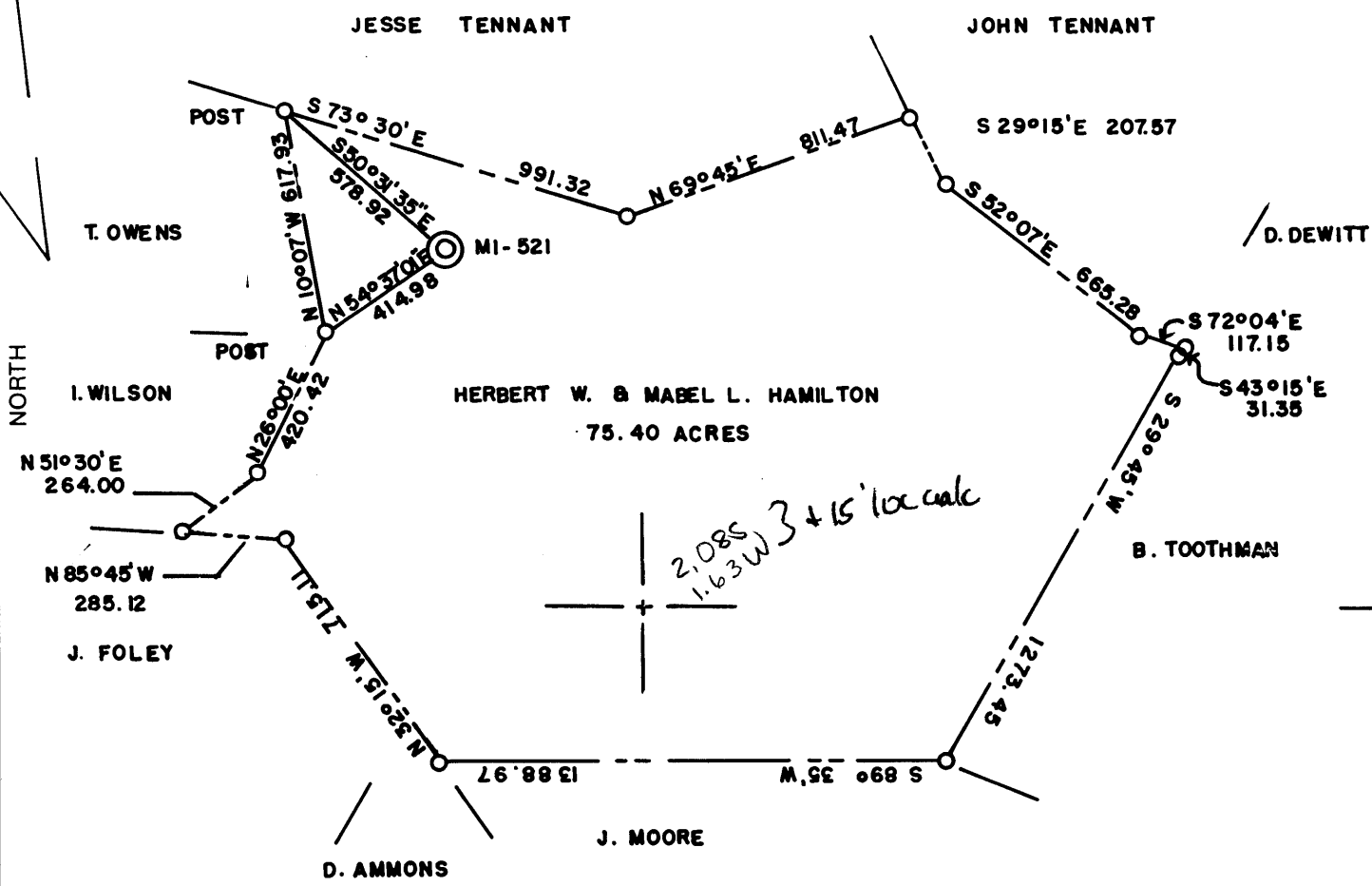
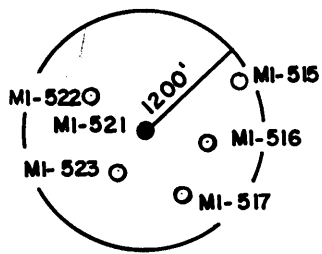
**WELL LOCATION PLAT**

County 061 Permit 902

Janie 1/4/89

39°40'00" LATITUDE  
8,600

LONGITUDE  
10,900  
00'01"08

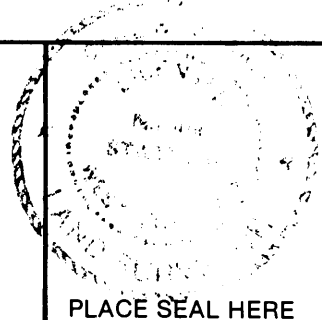


(+) DENOTES LOCATION OF WELL ON UNITED STATES TOPOGRAPHIC MAPS

FILE NO. \_\_\_\_\_  
 DRAWING NO. \_\_\_\_\_  
 SCALE 1" = 5000'  
 MINIMUM DEGREE OF ACCURACY IN 5000  
 PROVEN SOURCE OF ELEVATION COMPANY SURVEY TIED INTO U.S.G.S. NETWORK

I THE UNDERSIGNED, HEREBY CERTIFY THAT THIS PLAT IS CORRECT TO THE BEST OF MY KNOWLEDGE AND BELIEF AND SHOWS ALL THE INFORMATION REQUIRED BY LAW AND THE REGULATIONS ISSUED AND PRESCRIBED BY THE DEPARTMENT OF ENERGY.

(SIGNED) Carl Mori  
 R.P.E. \_\_\_\_\_ L.L.S. 460



**STATE OF WEST VIRGINIA**  
 DEPARTMENT OF ENERGY  
 OIL AND GAS DIVISION



DATE 10 - 19, 19 88  
 OPERATOR'S WELL NO. MI-521  
 API WELL NO. \_\_\_\_\_

WELL TYPE: OIL \_\_\_ GAS \_\_\_ LIQUID INJECTION \_\_\_ WASTE DISPOSAL \_\_\_  
 (IF "GAS,") PRODUCTION \_\_\_ STORAGE \_\_\_ DEEP \_\_\_ SHALLOW X ABANDONED X  
 STATE COUNTY PERMIT

LOCATION: ELEVATION 1588 02 WATERSHED JAKES RUN  
 DISTRICT CLAY COUNTY MONONGALIA

SURFACE OWNER HERBERT W. & MABEL L. HAMILTON ACREAGE 75.40  
 OIL & GAS ROYALTY OWNER \_\_\_\_\_ LEASE ACREAGE \_\_\_\_\_

PROPOSED WORK: DRILL \_\_\_ CONVERT \_\_\_ DRILL DEEPER \_\_\_ REDRILL \_\_\_ FRACTURE OR STIMULATE \_\_\_ PLUG OFF OLD FORMATION \_\_\_ PERFORATE NEW FORMATION \_\_\_ OTHER PHYSICAL CHANGE IN WELL (SPECIFY) \_\_\_\_\_

PLUG AND ABANDON \_\_\_ CLEAN OUT AND REPLUG X  
 TARGET FORMATION NONE ESTIMATED DEPTH \_\_\_\_\_  
 WELL OPERATOR CONSOLIDATION COAL CO. DESIGNATED AGENT ROGER E. DUCKWORTH  
 ADDRESS PO. BOX 1314 MORGANTOWN W.V. 26505 ADDRESS P.O. BOX 1314 MORGANTOWN W.V. 26505

JAN 0 1989

H.T. HALL - 3673 FORM WW-6

COUNTY NAME PERMIT

STATE OF WEST VIRGINIA  
DEPARTMENT OF ENERGY  
OIL AND GAS WELLS DIVISION

AFFIDAVIT OF PLUGGING AND FILLING WELL

AFFIDAVIT SHOULD BE MADE IN TRIPPLICATE, one copy mailed to the Division, one copy to be retained by the Well Operator and the third copy (and extra copies if required) should be mailed to each coal operator at their respective addresses.

<u>Consolidation Coal Co.</u> Coal Operator or Owner P.O. Box 1314, Morgantown, W.Va. Address	<u>Consolidation Coal Co.</u> Name of Well Operator P.O. Box 1314, Morgantown, W.Va. 26507-1314 Complete Address
<u>Consolidation Coal Co.</u> Coal Operator or Owner P.O. Box 1314, Morgantown, W.Va. Address	February 13, 19 89 WELL AND LOCATION
<u>Herbert W. &amp; Mabel L. Hamilton</u> Lease or Property Owner Rt. 2 Fairview, W.Va. 26570 Address	Clay District Monongalia County WELL NO. M1-521 Hamilton Farm


STATE INSPECTOR SUPERVISING PLUGGING Don Ellis

AFFIDAVIT

STATE OF WEST VIRGINIA,  
County of Monongalia ss:

Larry L. Yost and Dennis L. Yost  
being first duly sworn according to law depose and say that they are experienced in the work of plugging and filling oil and gas wells and were employed by Consolidation Coal Co., well operator, and participated in the work of plugging and filling the above well, that said work was commenced on the 18th day of January, 19 89, and that the well was plugged and filled in the following manner:

Sand or Zone Record	Filling Material	Plugs Used	Casing	
			CSG PULLED	CSG LEFT IN
Formation	Cleaned wellbore to 1600 ft.	Size & Kind	300'	
	Pulled 300 ft. of 7" casing. Perforated 1144 ft. to 1154 ft. with 20 shots.	7"	Top 1142'	Bottom ?
	Ran coal protection string as follows: 1265 ft. of 4 1/2" casing; 204 ft. of 3 1/2" tubing; Latch down plug at 1243 ft. ;			
	Float valve at 1265 ft., Swedge at 1265 ft.			
	Circulated cement to surface as follows: 1,000 sks. of Poz Mix; 250 sks. of expanding type cement; 1,000 gal. of mud flush. Let set,			
Coal Seams	(Name) Pittsburgh- 1145'	6' of 4 1/2" casing with plaque stating Consol M1-521.		
	(Name)	47-61-0902-P		
	(Name)			
	(Name)			



**RECEIVED**  
MAR 13 1989

DIVISION OF OIL & GAS  
DEPARTMENT OF ENERGY  
Description of Monument

and that the work of plugging and filling said well was completed on the 10th day of February, 19 89.

And further deponents saith not.

Sworn to and subscribed before me this 21st day of February, 19 89.  
Larry L. Yost  
Dennis L. Yost  
Kelli A. Wilson  
Notary Public

My commission expires: March 15, 1993

MAR 17 1989

Permit No. 47-61-0902-P