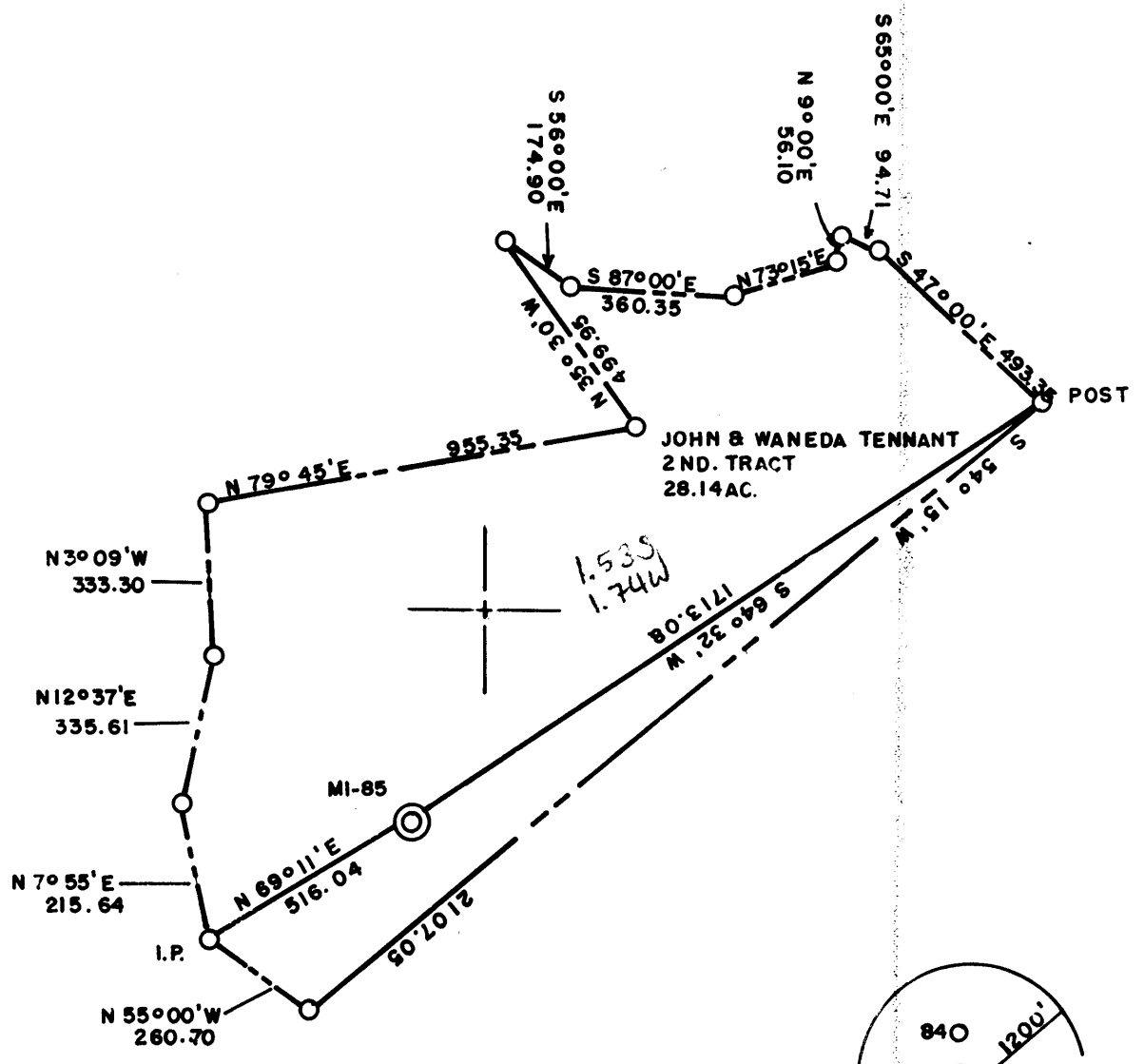


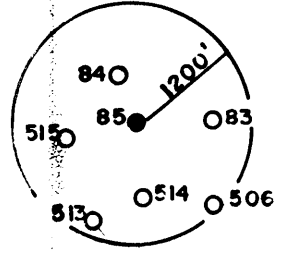
Janie 5/17/90

LATITUDE 39° 40' 00"
9,200

8,050
"00,01.08 EADITIGNO1



1.535
1.74W




calc 15' loc
1.535
1.74W

(+) DENOTES LOCATION OF WELL ON UNITED STATES TOPOGRAPHIC MAPS

FILE NO. _____
DRAWING NO. _____
SCALE 1" = 400'
MINIMUM DEGREE OF ACCURACY 1 IN 5000
PROVEN SOURCE OF ELEVATION COMPANY SURVEY TIED INTO U.S.G.S. NETWORK

I THE UNDERSIGNED, HEREBY CERTIFY THAT THIS PLAT IS CORRECT TO THE BEST OF MY KNOWLEDGE AND BELIEF AND SHOWS ALL THE INFORMATION REQUIRED BY LAW AND THE REGULATIONS ISSUED AND PRESCRIBED BY THE DEPARTMENT OF ENERGY.
(SIGNED) R. Nelson McCoy
R.P.E. _____ L.I.S. 110



PLACE SEAL HERE

STATE OF WEST VIRGINIA
DEPARTMENT OF ENERGY
OIL AND GAS DIVISION



DATE APRIL 17, 19 87
OPERATOR'S WELL NO. MI-85
API WELL NO. 47-61-0962P

WELL TYPE: OIL ___ GAS ___ LIQUID INJECTION ___ WASTE DISPOSAL ___
(IF "GAS,") PRODUCTION ___ STORAGE ___ DEEP ___ SHALLOW X ABANDONED X

LOCATION: ELEVATION 1395.26 WATER SHED JAKES RUN
DISTRICT CLAY COUNTY MONONGALIA
QUADRANGLE BLACKVILLE W.V., PA 7.5 15' WC

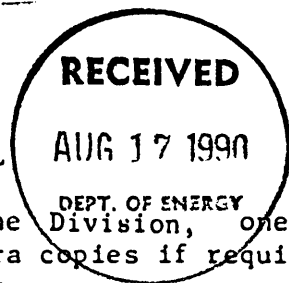
SURFACE OWNER JOHN & WANEDA TENNANT ACREAGE 28.14
OIL & GAS ROYALTY OWNER RICHARD D. TENNANT SR. LEASE ACREAGE _____
LEASE NO. _____

PROPOSED WORK: DRILL ___ CONVERT ___ DRILL DEEPER ___ REDRILL X FRACTURE OR STIMULATE ___ PLUG OFF OLD FORMATION ___ PERFORATE NEW FORMATION ___ OTHER PHYSICAL CHANGE IN WELL (SPECIFY) _____

PLUG AND ABANDON ___ CLEAN OUT AND REPLUG X
TARGET FORMATION NONE ESTIMATED DEPTH _____

WELL OPERATOR CONSOLIDATION COAL COMPANY DESIGNATED AGENT ROGER E. DUCKWORTH
ADDRESS P.O. BOX 1314 MORGANTOWN W.V. 26505 ADDRESS P.O. BOX 1314 MORGANTOWN W.V. 26505

COUNTY NAME
PERMIT



AFFIDAVIT OF PLUGGING AND FILLING WELL

AFFIDAVIT SHOULD BE MADE IN TRIPLICATE, one copy mailed to the Well Operator and the third copy (and extra copies if required) should be mailed to each coal operator at their respective addresses.

<u>Consolidation Coal Co.</u> Coal Operator or Owner PO Box 1314 Morgantown, WV 26507-1314 Address	<u>Consolidaton Coal Company</u> Name of Well Operator PO Box 1314 Morgantown, WV 26507-1314 Complete Address
<u>Consolidation Coal Co.</u> Coal Operator or Owner PO Box 1314 Morgantown, WV 26507-1314 Address	July 18 1990 WELL AND LOCATION Clay District Monongalia County
<u>John & Waneda Tennant</u> Lease or Property Owner Address	WELL NO. <u>M1-85</u> <u>Tennant</u> Farm

STATE INSPECTOR SUPERVISING PLUGGING Don Ellis

AFFIDAVIT

STATE OF WEST VIRGINIA,
County of Monongalia ss:

ss:

Larry L. Yost and Dennis L. Yost

being first duly sworn according to law depose and say that they are experienced in the work of plugging and filling oil and gas wells and were employed by Consolidation Coal Co., well operator, and participated in the work of plugging and filling the above well, that said work was commenced on the 20th day of June, 1990, and that the well was plugged and filled in the following manner:

Sand or Zone Record Formation	Filling Material	Plugs Used Size & Kind	Casing	
			CSG PULLED	CSG LEFT IN
	Cleaned well bore at 1435'; pulled 17' of 8"; Left in hole from 916' to ?; Made cuts in 8" at 950', 1050' & 1200'; Ran coal protection string as follows; 995ft. of 4 1/2" casing; 392 ft. of 2 3/8" tubing; 1387 ft. of 4 1/2" plus 2 3/8"; Latch down plug at 974 ft.; Float valve at 995 ft.; Swedge at 996 ft.; Circulated cement to surface as follows; 750 sacks of Poz Mix; 300 sacks expanding type cement; 1,000 gal. mud flush; Let set; bailed dry; set monument.	8"	17'	?
Coal Seams		Description of Monument		
(Name)Pittsburgh - 855 ft.		6 ft. of 4 1/2" casing with plaque stating Consol M1-85		
(Name)		47-061-0962-P		
(Name)				
(Name)				

and that the work of plugging and filling said well was completed on the 12 day of July, 1990.

And further deponents saith not.

Sworn to and subscribed before me this 20th day of July, 19 90.

Larry L. Yost
Dennis L. Yost
Gelli D. Wilson
Notary Public

My commission expires:
March 15 1993