

June 3/10/91

LATITUDE 39°40'00"

10,050

HERBERT HAMILTON

N32°00'W 66.00

N89°15'E

1432.20

N1°30'E 66.99

S72°15'E 450.45

S37°00'E 259.87

514.45'E

696.30

W.V. RT. 27/6

JEFFERY & SANDRA MOORE  
110.85 ACRES

DONNY AMMONS

WELL NO. MI-511

N1°45'W 1072.50

POST N59°15'E 630.30

1425.30

N8°48'03"W 1297.95

N64°03'09"E 1620.30

M.00.99N

POST

DELBERT AMMONS

2.085 } Calc.  
1.92W } 15' loc.  
15' loc.

N32°45'E

694.98

S59°15'W 363.00

S52°30'W 247.50

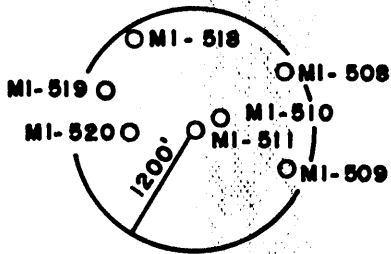
S63°02'W 332.00

W.V. RT. 27

S65°39'W 489.00

S81°29'W 268.29

OCHEL EDDY




(+) DENOTES LOCATION OF WELL ON UNITED STATES TOPOGRAPHIC MAPS

FILE NO. \_\_\_\_\_  
DRAWING NO. \_\_\_\_\_  
SCALE 1" = 600'  
MINIMUM DEGREE OF ACCURACY 1 IN 5000  
PROVEN SOURCE OF ELEVATION COMPANY SURVEY TIED INTO U.S.G.S. NETWORK

I THE UNDERSIGNED, HEREBY CERTIFY THAT THIS PLAT IS CORRECT TO THE BEST OF MY KNOWLEDGE AND BELIEF AND SHOWS ALL THE INFORMATION REQUIRED BY LAW AND THE REGULATIONS ISSUED AND PRESCRIBED BY THE DEPARTMENT OF ENERGY.

(SIGNED) Carl Morris  
R.P.E. \_\_\_\_\_ L.L.S. 460



STATE OF WEST VIRGINIA  
DEPARTMENT OF ENERGY  
OIL AND GAS DIVISION



DATE OCTOBER 24, 19 88  
OPERATOR'S WELL NO. MI-511  
API WELL NO. \_\_\_\_\_

WELL TYPE: OIL \_\_\_ GAS \_\_\_ LIQUID INJECTION \_\_\_ WASTE DISPOSAL \_\_\_  
(IF "GAS,") PRODUCTION \_\_\_ STORAGE \_\_\_ DEEP \_\_\_ SHALLOW \_\_\_ ABANDONED X

LOCATION: ELEVATION 1347.45 WATER SHED JAKES RUN  
DISTRICT CLAY COUNTY MONONGALIA

SURFACE OWNER JEFFERY & SANDRA MOORE ACREAGE 110.85  
OIL & GAS ROYALTY OWNER \_\_\_\_\_ LEASE ACREAGE \_\_\_\_\_

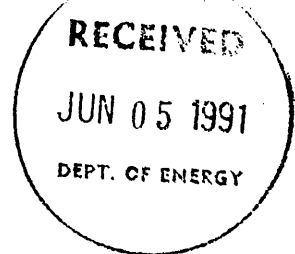
PROPOSED WORK: DRILL \_\_\_ CONVERT \_\_\_ DRILL DEEPER \_\_\_ REDRILL \_\_\_ FRACTURE OR STIMULATE X PLUG OFF OLD FORMATION \_\_\_ PERFORATE NEW FORMATION \_\_\_ OTHER PHYSICAL CHANGE IN WELL (SPECIFY) \_\_\_\_\_

PLUG AND ABANDON \_\_\_ CLEAN OUT AND REPLUG X  
TARGET FORMATION NONE ESTIMATED DEPTH \_\_\_\_\_

WELL OPERATOR CONSOLIDATION COAL CO. DESIGNATED AGENT ROGER E. DICKWORTH  
ADDRESS P.O. BOX 1314 MORGANTOWN W.V. 26505 ADDRESS P.O. BOX 1314 MORGANTOWN W.V. 26505

H.T. HALL 48673 FORM WW-6

COUNTY NAME PERMIT



AFFIDAVIT OF PLUGGING AND FILLING WELL

AFFIDAVIT SHOULD BE MADE IN TRIPPLICATE, one copy mailed to the Division, one copy to be retained by the Well Operator and the third copy (and extra copies if required) should be mailed to each coal operator at their respective addresses.

Consolidation Coal Company  
Coal Operator or Owner  
P.O. Box 1314 Morgantown, WV. 26507-1314  
Address  
Consolidation Coal Company  
Coal Operator or Owner  
P.O. Box 1314 Morgantown, WV. 26507-1314  
Address  
Jeffrey and Sandra Moore  
Lease or Property Owner  
Address

Consolidation Coal Company  
Name of Well Operator  
P.O. Box 1314 Morgantown, WV. 26507-1314  
Complete Address  
May 14, 19 91  
WELL AND LOCATION  
Clay District  
Monongalia County  
WELL NO. M1-511  
Moore Farm  
Don Ellis

STATE INSPECTOR SUPERVISING PLUGGING

AFFIDAVIT


STATE OF WEST VIRGINIA,  
County of Monongalia

SS:

Larry L. Yost and Dennis L. Yost

being first duly sworn according to law depose and say that they are experienced in the work of plugging and filling oil and gas wells and were employed by Consolidation Coal Company, well operator, and participated in the work of plugging and filling the above well, that said work was commenced on the 30 day of April, 19 91, and that the well was plugged and filled in the following manner:

Sand or Zone Record Formation	Filling Material	Plugs Used Size & Kind	Casing	
			CSG PULLED	CSG LEFT IN
Clean Well Bore 1054				
Ran Coal Protection String as follows; 981 ft. of 4 1/2" Casing; 61 ft. of 2 3/8" tubing;				
Latch down plug 958ft.				
Float Valve 981 ft.				
Swedge 981 ft.				
Circulated Cement to Surface as follow; 650 Sacks of Poz Mix; 250 Sacks of Thix; and 1,000 gals. of Mud Flush. Let Set. Bailed Dry, Set Monument.				
Coal Seams				
(Name) Pittsburgh Coal 840 ft.				
(Name)				
(Name)				
(Name)				
			Description of Monument	
			6 ft. of 4 1/2" Casing with Plaque Stating Consol M1-511 47-061-1018-P	



*[Handwritten signature]* 6/7/91

and that the work of plugging and filling said well was completed on the 11 day of May, 19 91.

And further deponents saith not.

Sworn to and subscribed before me this 14th day of May, 19 91.

*[Handwritten signature: Larry L. Yost]*  
*[Handwritten signature: Dennis L. Yost]*  
*[Handwritten signature: G. L. Wilson]*  
Notary Public JUN 7 1991

My commission expires:

March 15, 1993

Permit No. 47-061-1018-P