

39° 40' 00"

LATITUDE

2420'

LONGITUDE 80° 20' 00"

6300'

WILLIAM AND JUDY SPEARS

WILLIAM AND JUDY SPEARS

FENCE POST CORNER

36" HICKORY

S 05°00'00" W 66.00'

S 88°30'00" W 1493.88'

S 40°19'36" E 378.23'

N 63°05'00" W 924.00'

S 81°50'22" E

1755.92'

1,205 0.46W

CONSOLIDATION COAL COMPANY

GARY L. & DONNA F. EDDY

WELL # 4337

53.50 ACRES (DEED)

58.48 ACRES (CALC)

N 25°00'00" E 185.00'

NORTH

S 23°00'00" E 940.50'

S 58°00'00" E 728.00'

S 54°00'00" E 782.00'

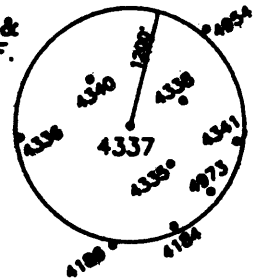

FREDA L. PHILLIPS

N 31°00'00" E

RANGE RUN

WV NO. ROUTE 8

GARY L. & DONNA F. EDDY



(+) DENOTES LOCATION OF WELL ON UNITED STATES TOPOGRAPHIC MAPS.

DATE JULY 28, 19 97

OPERATORS WELL NO. 4337

API WELL NO. 47 - 61 - 01285-P

STATE COUNTY PERMIT

MINIMUM DEGREE OF ACCURACY 1 / 200 FILE NO. SCALE 1"=500' PROVEN SOURCE OF ELEVATION COMPANY NETWORK TIED INTO U.S.G.S.

WEST VIRGINIA DIVISION OF ENVIRONMENTAL PROTECTION OFFICE OF OIL AND GAS #10 McJUNKIN ROAD NITRO, WEST VIRGINIA 25143-2506



WELL TYPE : OIL GAS LIQUID INJECTION WASTE DISPOSAL "GAS" PRODUCTION STORAGE DEEP SHALLOW

LOCATION : ELEVATION 1309.22' WATERSHED RANGE RUN was 061 70980

DISTRICT BATTELLE COUNTY MONONGALIA QUADRANGLE WADESTOWN 7.5'

SURFACE OWNER GARY L. & DONNA F. EDDY ACREAGE 53.50 (DEED)

ROYALTY OWNER LEASE ACREAGE LEASE NO.

PROPOSED WORK : DRILL CONVERT DRILL DEEPER REDRILL FRACTURE OR STIMULATE PLUG OFF OLD

FORMATION PERFORATE NEW PERFORATION PLUG AND ABANDON X CLEAN OUT AND REPLUG OTHER

PHYSICAL CHANGE IN WELL (SPECIFY) TARGET FORMATION NONE ESTIMATED DEPTH

WELL OPERATOR CONSOLIDATION COAL CO. ADDRESS P.O. BOX 100 OSAGE, WV 26543

DESIGNATED AGENT ROGER E. DUCKWORTH ADDRESS P.O. BOX 100 OSAGE, WV 26543

COUNTY NAME PERMIT

FORM WR-98
(Affidavit of Plugging)

STATE OF WEST VIRGINIA
DEPARTMENT OF ENERGY
OIL AND GAS WELLS DIVISION

AFFIDAVIT OF PLUGGING AND FILLING WELL

AFFIDAVIT SHOULD BE MADE IN TRIPPLICATE, one copy mailed to the Division, one copy to be retained by Well Operator and the third copy (and extra copies if required) should be mailed to each coal operator at their respective addresses.

CONSOLIDATION COAL COMPANY
Coal Operator or Owner
P. O. BOX 100, ORAGE, 26543
Address
CONSOLIDATION COAL COMPANY
Coal Operator or Owner
P. O. BOX 100, ORAGE, 26543
Address
GARY L & DONNA F. EDDY
Lease or Property Owner
RT. 1, BOX 14, WADESTOWN, WV 26589
Address

CONSOLIDATION COAL COMPANY
Name of Well Operator
P. O. BOX 100, ORAGE, 26543
Complete Address
26-Feb-98
WELL LOCATION
BATTELLE District
MONONGALIA County
#4337
WELL NO.
GARY L & DONNA F. EDDY
FARM

STATE INSPECTOR SUPERVISING PLUGGING

AFFIDAVIT

STATE OF WEST VIRGINIA,
County of HARRISON


G. ANDREW LANG and KEVIN WRIGHT
being first duly sworn according to law depose and say that they are experienced in the work of plugging and filling oil and gas wells and were employed by CONSOLIDATION COAL CO.
well operator, and participated in the work of plugging and filling the above well, that said work was commenced on the 10TH day of Feb-98 and that the well was plugged in the following manner:

Sand or Zone Record	Filling Material	Plugs Used	Casing Pulled
Formation		Size & Kind	
CLEANED 12 1/4" HOLE TO 100'. LOST CIRCULATION AT 45'. CLEAN 12 1/2" HOLE TO 60'. DRIVE 18" CONDUCTOR PIPE TO 63'. SQUEEZE 18" CONDUCTOR PIPE FROM 63' TO SURFACE. CLEANED OUT CEMENT WITH 12 1/4" BIT FROM 63' TO 100'. CLEANED 8 7/8" HOLE FROM 100' TO 1,098' (TOP OF 8 5/8" CASING). REDUCED HOLE TO 7 7/8" AND CLEANED 7 7/8" HOLE FROM 1,098' TO 1,611'. PULLED 8 5/8" CASING FROM 1,098' TO 1,112'. CASING CEMENTED FROM 1,112' TO 1,117'. LEFT 8 5/8" CASING IN HOLE FROM 1,112' TO 1,611'. CEMENT HOLE SOLID FROM 1,611' TO SURFACE USING 600 BAGS OF POZ MIX AND 250 BAGS OF THIXATROPIC CEMENT. SENT CEMENT PLUG FROM 1,611' TO 1,368' WITH 75/25 POZ MIX. SENT CEMENT PLUG FROM 1,368' TO 650' WITH THIXATROPIC CEMENT. SENT CEMENT PLUG FROM 650' TO SURFACE WITH 75/25 POZ MIX. USED 1,000 GALLONS OF MUD FLUSH. CEMENT DID CIRCULATE.			
TOTAL DEPTH:	1,611 FEET	8 5/8" CASING	15'
NOTE: LEFT 8 5/8" CASING IN PITTSBURGH COAL FROM 1,160' TO 1,158". CUT 8 5/8" EVERY 1' TO 2' FROM 1,145' TO 1,161'.			
Coal Seams	Description of Monument		
<u>PITTSBURGH: 1,150' TO 1,158'</u>	<u>3' OF 4 1/2" CASING WITH PLAQUE BY CONSOLIDATION COAL CO.</u>		
(Name)	<u>WELL #2337</u>		
(Name)	<u>PERMIT #47-81-1285-P</u>		

and that the work of plugging and filling said well was completed on the 10TH day of Feb-98

And further deponents aath not.

Sworn to and subscribed to



day of

My commission expires: 6/29/99

Charlotte Waters
Notary Public
Feb-98
Permit No. 61-01285 P
#47-81-1285-P

RECEIVED
Office of Oil & Gas

JAN 27 2005

WV Department of
Environmental Protection

P.2

11:38AM CONSOL COVERIDGE #22

MONO 1285 P