

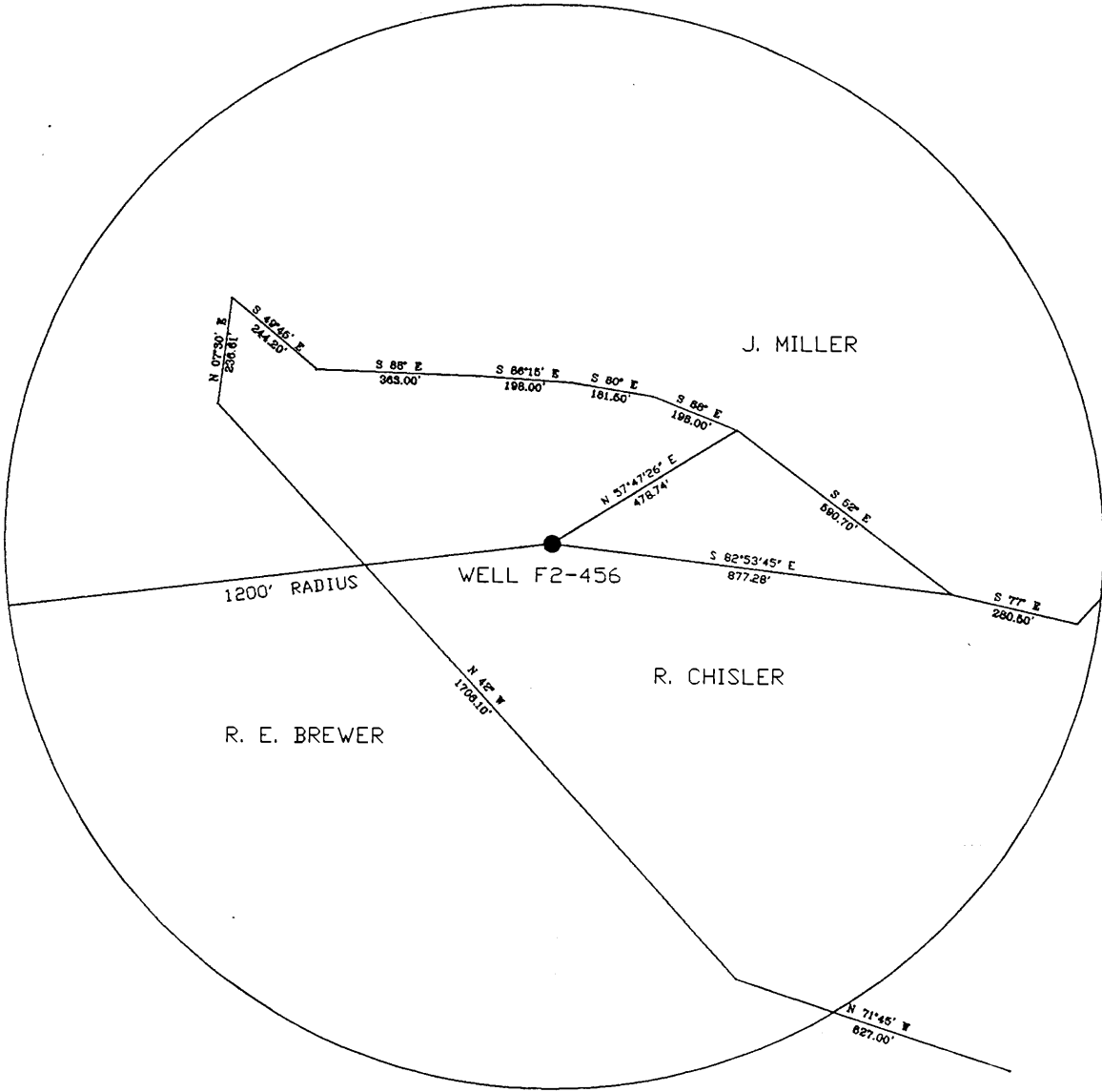
TOPG. LOC.  
WADESTOWN QUAD.  
7 1/2' SERIES

LATITUDE 39° 40' 00"

6100'


LONGITUDE 80° 17' 30" 0'

NORTH



FILE NO. F2-1-217  
DRAWING NO. F2-2-270  
SCALE 1"=400'  
MINIMUM DEGREE OF  
ACCURACY 1/2500'  
PROVEN SOURCE OF  
ELEVATION USGS B.M.

I THE UNDERSIGNED, HEREBY CERTIFY  
THAT THIS PLAT IS CORRECT TO THE  
BEST OF MY KNOWLEDGE AND BELIEF AND  
SHOWS ALL THE INFORMATION REQUIRED  
BY LAW AND THE REGULATIONS ISSUED  
AND PRESCRIBED BY THE DEPARTMENT OF  
MINES.  
(SIGNED) John F. Ewell, Jr.  
R.P.E. 11133 L.L.S.



(+) DENOTES LOCATION OF  
WELL ON UNITED STATES  
TOPOGRAPHIC MAPS

FORM IV-6  
(8-78)

WEST VIRGINIA  
DIVISION OF ENVIRONMENTAL PROTECTION  
OFFICE OF OIL AND GAS  
#10 McJUNKIN ROAD  
NITRO, WEST VIRGINIA 25143-2506

DATE OCT. 26, 19 98  
OPERATOR'S WELL NO F2-456  
API WELL NO.  
47-061-01321P  
STATE COUNTY PERMIT

Was: 061 70675

WELL TYPE: OIL X GAS \_\_\_ LIQUID INJECTION \_\_\_ WASTE DISPOSAL \_\_\_  
(IF GAS, PRODUCTION \_\_\_ STORAGE \_\_\_ DEEP \_\_\_ SHALLOW X)  
LOCATION: ELEVATION 1220 WATERSHED \_\_\_ RIGHT BRANCH MIRACLE RUN  
DISTRICT BATTELLE COUNTY MONONGALIA  
QUADRANGLE WADESTOWN  
SURFACE OWNER ROY D. CHISLER ACREAGE 75  
OIL & GAS ROYALTY OWNER SOUTH PENN OIL CO. LEASE ACREAGE \_\_\_  
LEASE NO. \_\_\_  
PROPOSED WORK: DRILL \_\_\_ CONVERT \_\_\_ DRILL DEEPER \_\_\_ REDRILL X FRACTURE OR  
STIMULATE \_\_\_ PLUG OFF OLD FORMATION \_\_\_ PERFORATE NEW  
FORMATION \_\_\_ OTHER PHYSICAL CHANGE IN WELL (SPECIFY) \_\_\_

PLUG AND ABANDON \_\_\_ CLEAN OUT AND REPLUG X  
TARGET FORMATION BIG INGUN SAND ESTIMATED DEPTH 2400  
WELL OPERATOR EASTERN ASSOC. COAL DESIGNATED AGENT TERRY D. HENDERSHOT  
ADDRESS 1044 MIRACLE RUN ROAD ADDRESS 1044 MIRACLE RUN ROAD  
FAIRVIEW WV. 26570 FAIRVIEW WV. 26570

*Plugging of the 1929  
Well for  
mine  
March*

MONO 1321P

STATE OF WEST VIRGINIA  
DIVISION OF ENVIRONMENTAL PROTECTION  
SECTION OF OIL AND GAS

AFFIDAVIT OF PLUGGING AND FILLING WELL

AFFIDAVIT SHOULD BE IN TRIPLICATE, one copy mailed to the Division, one copy to be retained by the Well Operator and the third copy (and extra copies if required) should be mailed to each coal operator at their respective addresses.

Farm name: CHISLER, ROY D. Operator Well No.: ELLEN EDDY 7  
LOCATION: Elevation: 1,220.00 Quadrangle: WADESTOWN  
District: BATTELLE County: MONONGALIA  
Latitude: Feet South of 39 Deg. 40 Min. 0 Sec.  
Longitude 6100 Feet West of 80 Deg. 17 Min. 30 Sec.

Well Type: OIL X GAS \_\_\_\_\_


Company: Eastern Associated Coal Corp Coal Operator: Eastern Associated Coal Corp.  
1044 Miracle Run Road or Owner 1044 Miracle Run Road  
Fairview, W. Va. 26570 Fairview, W. Va. 26570

Agent: Terry O. Hendershot Coal Operator \_\_\_\_\_  
or Owner \_\_\_\_\_

Permit Issued: 11/20/98

AFFIDAVIT

STATE OF WEST VIRGINIA,  
County of Monongalia ss:



Craig Park and Jeff Hostuttler WV Department of being  
first duly sworn according to law depose and say that ~~they are experienced~~  
in the work of plugging and filling oil and gas wells and were employed by  
the above named well operator, and participated in the work of plugging  
and filling the above well, and Randall Mick Oil and  
Gas Inspector representing the Director, say that said work was  
commenced on the 26 day of October, 1998, and that  
the well was plugged and filled in the following manner:


TYPE	FROM	TO	PIPE REMOVED	LEFT
Cleaned out to depth of	1401'			
Run Gamma Ray Neutron and 3 Arm Caliper				
Run 4 1/2" pipe to 1360', cemented with 1070 sks Portland and 200 sks Chem Comp and got Circulation				
Pumped latch down plug to 1145'				
Bailed water out inside 4 1/2" pipe and checked plug ok.				
Pittsburgh Coal	966' to 974'			

Description of monument: 4 1/2" X 2" Swedge Metal Plate A.P.I. # and Date Plugged  
and that the work of plugging and filling said well was completed on  
the 10 day of December, 1998.

And further deponents saith not.

Craig W. Park  
Jeffery A. Hostuttler  
\_\_\_\_\_  
Allen K. Moore  
Notary Public  
Randall Mick

Sworn and subscribe before me this 4th day of January, 1999  
My commission expires: January 13, 2003



Oil and Gas Inspector: \_\_\_\_\_

MOND 1321-P

APR 10 2004