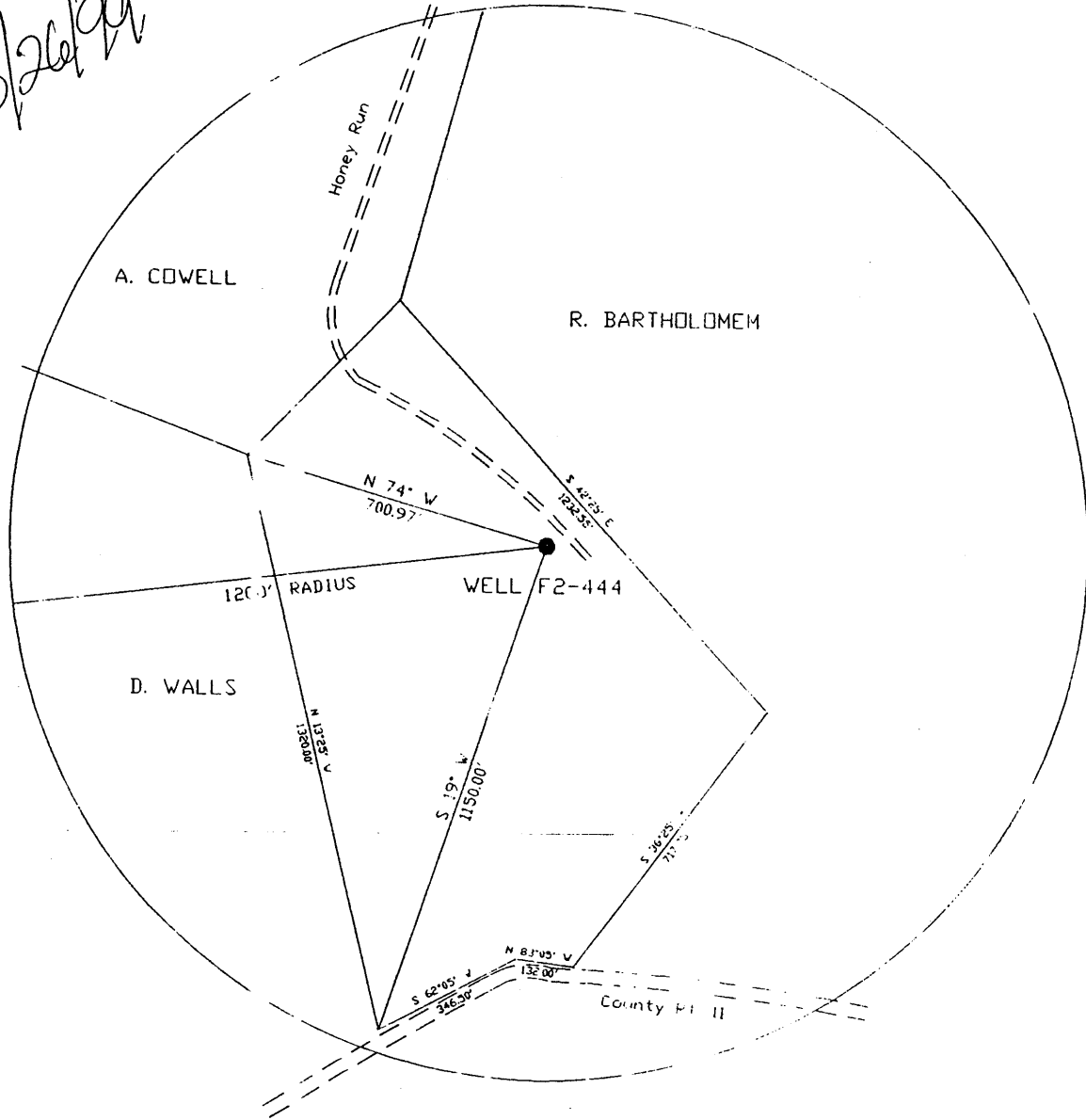


LATITUDE 39° 42' 30"

9450'

LONGITUDE 80° 22' 20" 14400'

*James
3/26/99*




TOPG. LOC.
WADESTOWN QUAD.
7 1/2" SERIES

+ 2.735
1.79W

FILE NO. F2-1-219
DRAWING NO. F2-2-273
SCALE 1"=400'
MINIMUM DEPTH OF
ACCURACY 1:2500'
PROVEN SOURCE OF
ELEVATION 100' B.M.

I, THE UNDERSIGNED, HEREBY CERTIFY
THAT THIS PLAN IS CORRECT TO THE
BEST OF MY KNOWLEDGE AND BELIEF AND
CONTAINS ALL THE INFORMATION REQUIRED
BY LAW AND THE REGULATIONS THEREOF
AND PRESCRIBED BY THE DEPARTMENT OF
MINES.
(SIGNED) *John F. Ewell, Jr.*
P.E. 11133



● DENOTES LOCATION OF
WELL ON UNITED STATES
TOPOGRAPHIC MAP

FORM IV-6

8-78

WEST VIRGINIA
DIVISION OF ENVIRONMENTAL PROTECTION
OFFICE OF OIL AND GAS
#10 McJUNKIN ROAD
MARTINSBURG, WEST VIRGINIA 25143-2506

DATE: MARCH 19 1999
OPERATOR: WELL NO. F2-444
APL WELL NO.

17 061
TAX COUNTY

01327-P
PERMIT

was: 061 1135

WELL TYPE: OIL GAS LIQUID INJECTION WASTE DISPOSAL
IF GAS, PRODUCTION DEEP SHALLOW X
LOCATION: ELEVATION 1250 WATERSHED RANGE RUN
DISTRICT JAILLE COUNTY MONROGA
QUADRANGLE WADESTOWN

SURFACE OWNER BETTY S. BAIRD ACREAGE 20
OIL & GAS FIDELITY OWN P. A. V. COMPANY, INC. STATE APL NO.

PROPOSED WELL DRILL CONVEPT DEPT DEEPER PERMIT & LOCATION OF
STIMULANT PLUG OR OTHER INFORMATION PERMIT NO.
FORMATION OTHER PHYSICAL CHANGE IN WELL

PLUG AND ABANDON X CLEAN OUT AND REPLUG
TARGET FORMATION BAY RD SAND ESTIMATED DEPTH 3100
WELL OPERATOR EASTERN ASSOC. COAL DESIGNATED AGENT TERRY D. HENDERSHOT
ADDRESS 1044 MIRACLE RUN ROAD ADDRESS 1044 MIRACLE RUN ROAD
FAIRVIEW WV. 26570 FAIRVIEW WV. 26570

MAR 29 1999

MONO 1327 P

9450

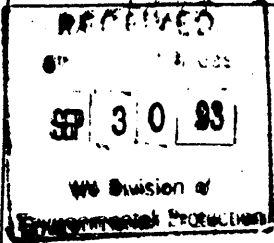
39 42' 30"

INSTRUCTIONS

1) Attach a photo copy of the location of the well on a 7.5 minute Quadrangle with the corresponding Longitude and Latitude.
 2) Designate the location of the well with the symbol (+).

Lat. 39 deg, 40 & 1/2 min.
 Long. 80 deg, 20 min

80° 17' 30"



18040

I, the undersigned, hereby certify that this plat is correct to the best of my knowledge and belief.

A V Company, Inc.

SIGNED Albert B. Yost

TITLE President

DATE September 7, 19 93

OPERATORS WELL NO. 2836

API WELL NO. 061-1135-N

→ NOW 061 1327

14460

2.735 = 7.5'
 1.79W
 5.615
 4.01W = 15' 75' tick

STATE OF WEST VIRGINIA
 DEPARTMENT OF ENERGY
 OIL AND GAS DIVISION

WELL TYPE: OIL GAS LIQUID INJECTION WASTE DISPOSAL
 (IE "GAS" PRODUCTION STORAGE DEEP SHALLOW X)

LOCATION: ELEVATION 1150 WATER SHED Miracle Run
 DISTRICT Battelle COUNTY Monongalia
 QUADRANGLE Wadestown W. Mannington (NE) 15'

SURFACE OWNER _____ ACREAGE _____

OIL & GAS ROYALTY OWNER See Attached LEASE ACREAGE 300
 LEASE NO. 8702 Garrison Heirs

PRODUCING FORMATION Fourth Sand TOTAL DEPTH 3337

WELL OPERATOR A V Company, Inc. ^{13°} DESIGNATED AGENT Albert B. Yost

ADDRESS Box 27, Burton ⁰⁸ ADDRESS Box 27, Burton

West Virginia 26575 West Virginia 26575

MAR 29 1999

WADESTOWN-PENNSYLVANIA
WEST VIRGINIA-PENNSYLVANIA
7.5 MINUTE SERIES (TOPOGRAPHIC)
NE/4 MANNINGTON 15' QUADRANGLE



STATE OF WEST VIRGINIA
DIVISION OF ENVIRONMENTAL PROTECTION
SECTION OF OIL AND GAS

WELL REGISTER ASSIGNMENT

This API Number 47- 61-01135, issued to A. V. COMPANY is evidence of permission to operate the well that is referenced at the location described on the attached plat, subject to the provisions of Chapters 22 and 22B of the West Virginia Code of 1931, as amended, and all rules and regulations promulgated thereunder. The name and telephone number of the Oil and Gas Inspector for this well is RANDAL MICK -
304-986-3324.

Spills or emergency discharges must be reported to 1-800-654-3312.

Failure to abide by all statutory and regulatory provisions governing all duties and operations hereunder may result in suspension or revocation of your permits and in addition may result in civil and/or criminal penalties.

The enclosed WR-35 must be completed by you and returned to this office. In addition annual production reports must be submitted on this well and failure to do so may require you to plug the well.

Theodore M. Streit
Chief

By: T.M. Streit

Title: _____

Operator's Well No: 2836

Farm Name: GARRISON HEIRS

API Well Number : 47- 61-01135 N → 0611327

Date Issued : 12/07/93

MAR 29 1999