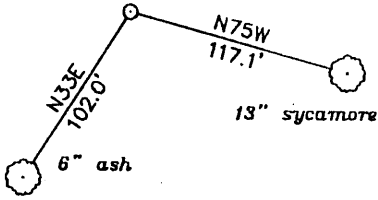
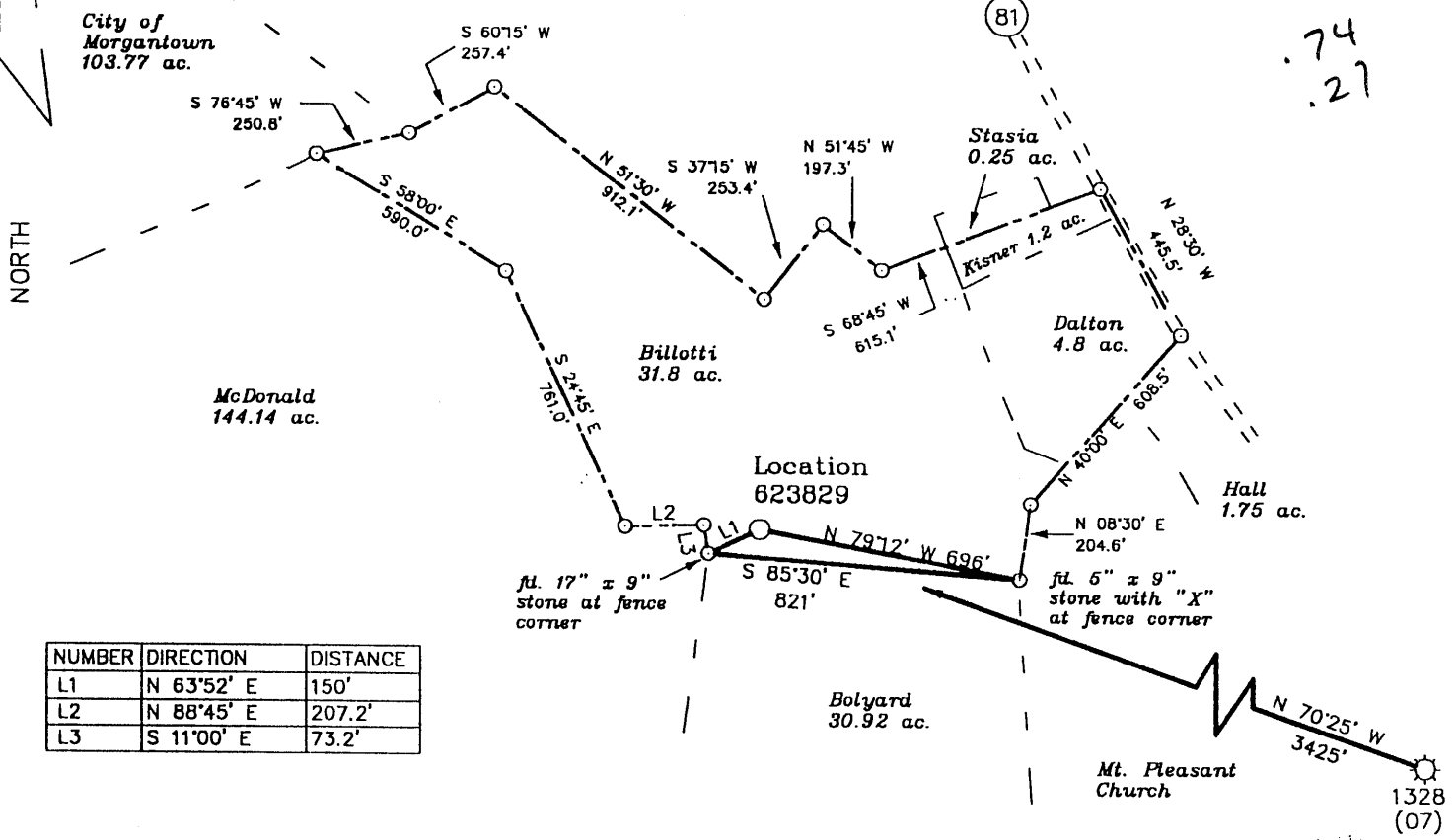
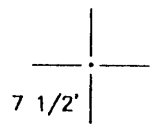


Location



REFERENCES

Note: Location is at least 400' from all outside lease lines. There are no wells within 3000' of this location.



.74  
.27

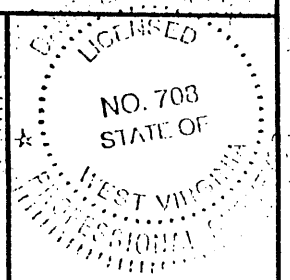
NUMBER	DIRECTION	DISTANCE
L1	N 63°52' E	150'
L2	N 88°45' E	207.2'
L3	S 11°00' E	73.2'

(+) DENOTES LOCATION OF WELL ON UNITED STATES TOPOGRAPHIC MAPS

FILE NO. \_\_\_\_\_  
DRAWING NO. 1  
SCALE 1" = 500'  
MINIMUM DEGREE OF ACCURACY 1 in 200  
PROVEN SOURCE OF ELEVATION Road junction 1875' NE of Location: elev. 1451'

I THE UNDERSIGNED, HERBY CERTIFY THAT THIS PLAT IS CORRECT TO THE BEST OF MY KNOWLEDGE AND BELIEF AND SHOWS ALL THE INFORMATION REQUIRED BY LAW AND THE REGULATIONS ISSUED AND PRESCRIBED BY THE DEPARTMENT OF ENERGY.

(SIGNED) David L Jackson  
R.P.E. \_\_\_\_\_ L.L.S. 708



STATE OF WEST VIRGINIA  
Division of Environmental Protection  
OFFICE OF OIL AND GAS

DATE April 17, 2000 2000  
OPERATOR'S WELL NO. 623829  
API WELL NO. \_\_\_\_\_

WELL TYPE: OIL \_\_\_ GAS X LIQUID INJECTION \_\_\_ WASTE DISPOSAL \_\_\_  
(IF "GAS") PRODUCTION X STORAGE \_\_\_ DEEP X SHALLOW \_\_\_

047-061-01393  
STATE COUNTY PERMIT

LOCATION: ELEVATION 1388 WATER SHED Cobun Creek  
DISTRICT Clinton COUNTY Monongalia  
QUADRANGLE Morgantown South 7 1/2'

SURFACE OWNER Lenora C. Billotti et al ACREAGE 31.8  
OIL & GAS ROYALTY OWNER Lenora C. Billotti et al LEASE ACREAGE 32  
LEASE NO. 7005274

PROPOSED WORK: DRILL X CONVERT \_\_\_ DRILL DEEPER \_\_\_ REDRILL \_\_\_ FRACTURE OR STIMULATE \_\_\_ PLUG OFF OLD FORMATION \_\_\_ PERFORATE NEW FORMATION X OTHER PHYSICAL CHANGE IN WELL (SPECIFY) \_\_\_\_\_

PLUG AND ABANDON \_\_\_ CLEAN OUT AND REPLUG \_\_\_  
TARGET FORMATION Huntersville Chert ESTIMATED DEPTH 7900  
WELL OPERATOR Columbia Natural Resources, Inc. DESIGNATED AGENT W. A. Watson, Jr.  
ADDRESS P.O. Box 6070, Charleston, WV 25362 ADDRESS P.O. Box 6070, Charleston, WV 25362

COUNTY NAME MONO  
PERMIT 1393

State of West Virginia  
Division of Environmental Protection  
Section of Oil and Gas

Reviewed \_\_\_\_\_

Well Operator's Report of Well Work

Farm name: BILLOTTI, LENORA C. Operator Well No.: 623829

LOCATION: Elevation: 1388 Quadrangle: MORGANTOWN SOUTH

District: CLINTON County: Monongalia

Latitude: 3900 Feet South of 39 Deg. 35 Min. 00 Sec.

Longitude 1400 Feet West of 79 Deg. 55 Min. 00 Sec.

Company: COLUMBIA NATURAL RESOURCES

	Casing & Tubing	Used in drilling	Left in well	Cement fill up Cu. Ft.
Address: Rt. 1, Box 107-10	11-3/4	320	320	155 SXS
Buckhannon, WV 26201	8-5/8	2978	2978	740 SXS
Agent: R. Mark Hackett				
Inspector: Randal Mick				
Date Permit Issued: 09/05/00				
Date Well Work Commenced: 05/04/01				
Date Well Work Completed: 05/22/01				
Verbal Plugging:				
Date Permission granted on: 05/21/01				
Rotary <input checked="" type="checkbox"/> Cable <input type="checkbox"/> Rig <input type="checkbox"/>				
Total Depth (feet): 7637				
Fresh Water depths (ft): 47, 312, 455				
Salt water depths (ft): 1284				
Is coal being mined in area (Y/N)? N				
Coal Depths (ft): None				

**RECEIVED**  
 Office of Oil & Gas  
 Permitting  
  
**JUL 12 2001**  
  
 WV Department of  
 Environmental Protection

OPEN FLOW DATA

Producing formation \_\_\_\_\_ Pay zone depth (ft) \_\_\_\_\_  
 Gas: Initial open flow \_\_\_\_\_ MCF/d Oil: Initial open flow \_\_\_\_\_ Bbl/d  
 Final open flow \_\_\_\_\_ MCF/d Final open flow \_\_\_\_\_ Bbl/d  
 Time of open flow between initial and final tests \_\_\_\_\_ Hours  
 Static rock Pressure \_\_\_\_\_ psig (surface pressure) after \_\_\_\_\_ Hours

Second producing formation \_\_\_\_\_ Pay zone depth (ft) \_\_\_\_\_  
 Gas: Initial open flow \_\_\_\_\_ MCF/d Oil: Initial open flow \_\_\_\_\_ Bbl/d  
 Final open flow \_\_\_\_\_ MCF/d Final open flow \_\_\_\_\_ Bbl/d  
 Time of open flow between initial and final tests \_\_\_\_\_ Hours  
 Static rock Pressure \_\_\_\_\_ psig (surface pressure) after \_\_\_\_\_ Hours

NOTE: ON BACK OF THIS FORM PUT THE FOLLOWING: 1). DETAILS OF PERFORATED INTERVALS, FRACTURING OR STIMULATING, PHYSICAL CHANGE, ETC. 2). THE WELL LOG WHICH IS A SYSTEMATIC DETAILED GEOLOGICAL RECORD OF ALL FORMATIONS, INCLUDING COAL ENCOUNTERED BY THE WELLBORE.

Signed: COLUMBIA NATURAL RESOURCES, INC.

By: R. Mark Hackett

Date: 7/2/2001

**JUL 20 2001**

Memo 1393



STATE OF WEST VIRGINIA  
DIVISION OF ENVIRONMENTAL PROTECTION  
SECTION OF OIL AND GAS

AFFIDAVIT OF PLUGGING AND FILLING WELL

AFFIDAVIT SHOULD BE IN TRIPLICATE, one copy mailed to the Division, one copy to be retained by the Well Operator and the third copy (and extra copies if required) should be mailed to each coal operator at their respective addresses.

Farm name: Billotti, Lenora C. Operator Well No.: 623829  
LOCATION: Elevation: 1388 Quadrangle: Morgantown South  
District: Clinton County: Monongalia  
Latitude: 3900 Feet South of 39 Deg. 35 Min. 00 Sec.  
Longitude: 1400 Feet West of 79 Deg. 55 Min. 00 Sec.

Well Type: OIL \_\_\_\_\_ GAS XX

Company: Columbia Natural Resources, Inc. Coal Operator: No Record Declaration  
Rt. 1, Box 107-10  
Buckhannon, WV 26201

Agent: R. Mark Hackett Coal Owner: Reliance Minerals, Inc.  
P.O. Box 842  
Morgantown, WV 26507

Permit Issued: 06/12/01

AFFIDAVIT

STATE OF WEST VIRGINIA,  
County of Monongalia ss:

Rick Whitehair and Mark Hackett

first duly sworn according to law depose and say that they are experienced in the work of plugging and filling oil and gas wells and were employed by the above named well operator, and participated in the work of plugging and filling the above well, and Randy Mick Oil and Gas Inspector representing the Director, say that said work was commenced on the 21st day of May, 2001, and that the well was plugged and filled in the following manner:

TYPE	FROM	TO	PIPE REMOVED	LEFT
6% gel spacers	7337	Surface	None	310' -11-3/4"
90 sxs Class A	7637	7337		2968' -8-5/8"
120 sxs Class A	3075	2675		
60 sxs Class A	366	166		
30 sxs Class A	100	surface		

*M. J.* 7/30/01

Description of monument : 5' - 8-5/8 csg vented.

and that the work of plugging and filling said well was completed on the 22nd day of May, 2001.

And further deponents saith not.

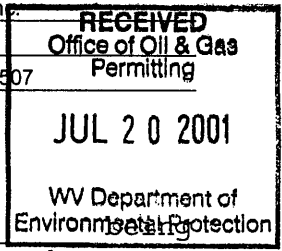
Rick Whitehair  
Mark Hackett

Sworn and subscribe before me this 16<sup>th</sup> day of July, 2001

My commission expires: December 9, 2002

Robert M. Coy  
Notary Public

Oil and Gas Inspector: Randy Mick



MONO 1373

AUG 03 2001