

LATITUDE 39° 40' 00"

2,375'

TOPO. LOC. WADESTOWN QUAD. 7 1/2' SERIES

4,900'

LONGITUDE 80° 20' 00"

ANNETTE & HAZEL CLAWGES 185.12 ACRES

CONSOLIDATED COAL CO.

0,935
0,45W

WELL F2-488

WILLIAM & JUDY SPEARS

WILLIAM AND JUDY SPEARS


JAMES HARTLEY

GARY & DONNA EDDY

FILE NO. F2-1-254
DRAWING NO. F2-2-329
SCALE 1"=400'
MINIMUM DEGREE OF ACCURACY 1/2500'
PROVEN SOURCE OF ELEVATION USGS B.M.

I THE UNDERSIGNED, HEREBY CERTIFY THAT THIS PLAT IS CORRECT TO THE BEST OF MY KNOWLEDGE AND BELIEF AND SHOWS ALL THE INFORMATION REQUIRED BY LAW AND THE REGULATIONS ISSUED AND PRESCRIBED BY THE DEPARTMENT OF MINES.

(SIGNED) John F. Ewell Jr.
R.P.E. 11133 L.L.S.



PLACE SEAL HERE

(+) DENOTES LOCATION OF WELL ON UNITED STATES TOPOGRAPHIC MAPS

DATE January 8, 2002
OPERATOR'S WELL NO. F2-488
API WELL NO.

FORM IV-6

47-061-01429P
STATE COUNTY PERMIT

(8-78)

STATE OF WEST VIRGINIA
DEPARTMENT OF ENVIRONMENTAL PROTECTION
OIL AND GAS DIVISION

Was 061 70972

WELL TYPE: OIL X GAS _____ LIQUID INJECTION _____ WASTE DISPOSAL _____
(IF GAS, PRODUCTION _____ STORAGE _____ DEEP _____ SHALLOW _____
LOCATION: ELEVATION 1,325 WATERSHED _____ RANGE RUN _____
DISTRICT BATTELLE COUNTY MONONGALIA
QUADRANGLE WADESTOWN
SURFACE OWNER ANNETTE & HAZEL CLAWGES ACREAGE 185.12
OIL & GAS ROYALTY OWNER SOUTH PENN OIL CO. LEASE ACREAGE _____
LEASE NO. M.J GARRISON #5
PROPOSED WORK: DRILL _____ CONVERT _____ DRILL DEEPER _____ REDRILL X FRACTURE OR
STIMULATE _____ PLUG OFF OLD FORMATION _____ PERFORATE NEW
FORMATION _____ OTHER PHYSICAL CHANGE IN WELL (SPECIFY) _____
PLUG AND ABANDON _____ CLEAN OUT AND REPLUG X
TARGET FORMATION GORDON SAND ESTIMATED DEPTH 3,265
WELL OPERATOR EASTERN ASSOC. COAL DESIGNATED AGENT MARK A. GOUZI
ADDRESS 1044 MIRACLE RUN ROAD ADDRESS 1044 MIRACLE RUN ROAD
FAIRVIEW WV. 26570 FAIRVIEW WV. 26570

MON 1497

JAN 25 2002

STATE OF WEST VIRGINIA
DEPARTMENT OF ENVIRONMENTAL PROTECTION
OFFICE OF OIL AND GAS

AFFIDAVIT OF PLUGGING AND FILLING WELL

AFFIDAVIT SHOULD BE IN TRIPLICATE, one copy mailed to the Department, one copy to be retained by the Well Operator and the third copy (and extra copies if required) should be mailed to each coal operator at their respective addresses.

Farm name: M.J. Garrison (current - Annette & Hazel Clawges) Operator Well No.: F2-488

LOCATION: Elevation: 1,325 Quadrangle: Wadestown
District: Battelle County: Monongalia
Latitude: 4,900 Feet South of 39 Deg. 40 Min. 00 Sec.
Longitude: 2,375 Feet West of 80 Deg. 20 Min. 00 Sec.


Well Type: OIL GAS

Company: Eastern Associated Coal Corp Coal Operator: Eastern Associated Coal Corp
1044 Miracle Run Road or Owner 1044 Miracle Run Road
Fairview, WV 26570 Fairview, WV 26570

Agent: Edward Y. Hoy

Coal Operator: _____
or Owner _____

Permit Issued Date: January 23, 2002



AFFIDAVIT

STATE OF WEST VIRGINIA,
County of Monongalia ss:

Michael Huggins and Gary C Thomas being first duly sworn according to law depose and say that they are experienced in the work of plugging and filling oil and gas wells and were employed by the above named well operator, and participated in the work of plugging and filling the above well, and Randall Mick Oil and Gas Inspector representing the Director, say that said work was commenced on the 13th day of February, 2002, and that the well was plugged and filled in the following manner:

TYPE	FROM	TO	PIPE REMOVED	LEFT
	Cleaned out well bore from surface to 1,505'.			
	Ran 1 1/2 tubing and pumped bottom plug with 3 sacks gel and 325 sacks cement.			
	Ran logs with Timco and Sperry-Sun.			
	Ran 1,262' of 4 1/2" vent pipe.			
	Pumped top plug with 3 sacks gel, 900 sacks cement and 160 sacks E1K expanding cement.			
	Swabbed off and checked latchdown plug @ 1,250'			
	Pittsburgh Coal: 1,148 - 1,155			


Description of monument: 4 1/2" Pipe with metal plate, API#. Date plugged and that the work of plugging and filling said well was completed on the 7th day of March, 2002.

And further deponents saith not. Michael Huggins
Gary C Thomas

Sworn and subscribe before me this 21st day of March 2002.
My commission expires: September 28, 2004.

Mark A. Foy
Notary Public

Oil and Gas Inspector: [Signature]



MONO 1429 P

MAR 26 2002