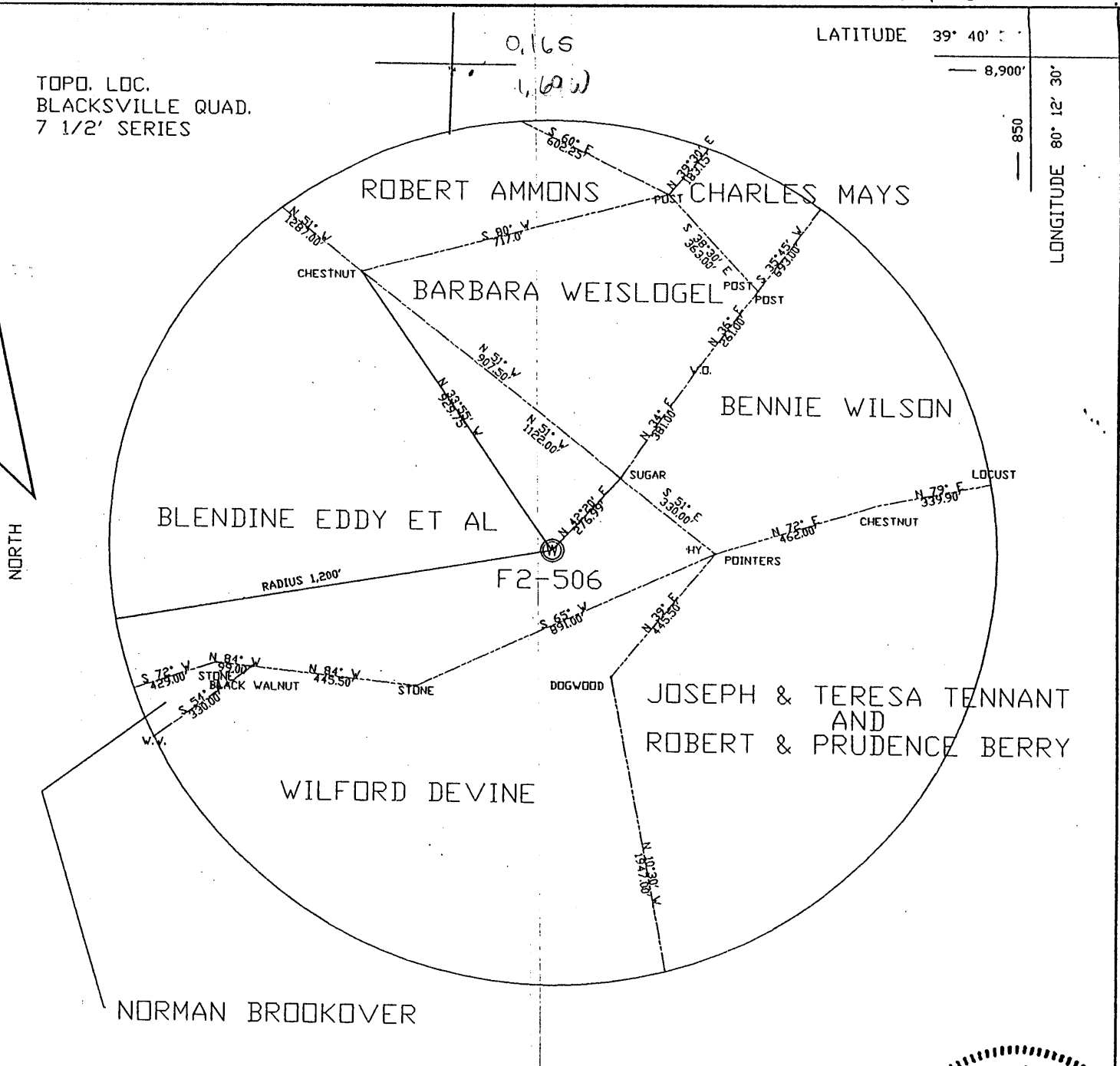


8900

TOPO. LOC.
BLACKSVILLE QUAD.
7 1/2' SERIES

LATITUDE 39° 40'

LONGITUDE 80° 12' 30"




850

FILE NO. F2-1-506
 DRAWING NO. F2-2-506
 SCALE 1"=400'
 MINIMUM DEGREE OF
 ACCURACY 1/2500'
 PROVEN SOURCE OF
 ELEVATION USGS B.M.

I THE UNDERSIGNED, HEREBY CERTIFY
 THAT THIS PLAT IS CORRECT TO THE
 BEST OF MY KNOWLEDGE AND BELIEF AND
 SHOWS ALL THE INFORMATION REQUIRED
 BY LAW AND THE REGULATIONS ISSUED
 AND PRESCRIBED BY THE DEPARTMENT OF
 MINES.

(SIGNED) *John F. Ewell Jr.*
 R.P.E. 11133 L.L.S.



(+) DENOTES LOCATION OF
 WELL ON UNITED STATES
 TOPOGRAPHIC MAPS

DATE AUGUST 2, 2002
 OPERATOR'S WELL NO. F2-506
 API WELL NO.

FORM IV-6

47-061-1440P
 STATE COUNTY PERMIT

(8-78)

STATE OF WEST VIRGINIA
 DEPARTMENT OF ENVIRONMENTAL PROTECTION
 OIL AND GAS DIVISION

was 061 71131

WELL TYPE: OIL ___ GAS X LIQUID INJECTION ___ WASTE DISPOSAL ___
 (IF GAS, PRODUCTION ___ STORAGE ___ DEEP ___ SHALLOW X)
 LOCATION: ELEVATION 1,316 WATERSHED ___ SHRIVER RUN OF DAYS RUN ___
 DISTRICT CLAY COUNTY MONONGALIA
 QUADRANGLE BLACKSVILLE
 SURFACE OWNER BLENNDINE EDDY, ETAL ACREAGE 100
 OIL & GAS ROYALTY OWNER SOUTH PENN OIL CO. LEASE ACREAGE ___
 LEASE NO. JOHN DEVINE HRS #3 - 130 AC.
 PROPOSED WORK: DRILL ___ CONVERT ___ DRILL DEEPER ___ REDRILL X FRACTURE OR
 STIMULATE ___ PLUG OFF OLD FORMATION ___ PERFORATE NEW
 FORMATION ___ OTHER PHYSICAL CHANGE IN WELL (SPECIFY) ___

PLUG AND ABANDON ___ CLEAN OUT AND REPLUG X
 TARGET FORMATION BAYARD SAND ESTIMATED DEPTH 3,265
 WELL OPERATOR EASTERN ASSOC. COAL CORP. DESIGNATED AGENT EDWARD Y. HOY
 ADDRESS 1044 MIRACLE RUN ROAD ADDRESS 1044 MIRACLE RUN ROAD
FAIRVIEW WV. 26570 FAIRVIEW WV. 26570

MDNO 1440 P

AUG 9 2002

Rev (5-01)
WR-38
DATE: 1-31-03

API # 47-061-01440P

STATE OF WEST VIRGINIA
DEPARTMENT OF ENVIRONMENTAL PROTECTION
OFFICE OF OIL AND GAS

AFFIDAVIT OF PLUGGING AND FILLING WELL

AFFIDAVIT SHOULD BE IN TRIPLICATE, one copy mailed to the Department, one copy to be retained by the Well Operator and the third copy (and extra copies if required) should be mailed to each coal operator at their respective addresses.

Farm name: John Devine Hrs./Current:Blendine Eddy, ETAL Operator Well No.: F2-506

LOCATION: Elevation: 1,316' Quadrangle: Blacksville
District: Clay County: Monongalia
Latitude: 850 Feet South of 39 Deg. 40 Min. 00 Sec.
Longitude: 8,900 Feet West of 80 Deg. 12 Min. 30 Sec.

Well Type: OIL GAS X


Company: Eastern Associated Coal Corp.
1044 Miracle Run Road
Fairview, WV 26570

Coal Operator or Owner: Eastern Associated Coal Corp.
1044 Miracle Run Road
Fairview, WV 26570

Agent: Edward Y. Hoy

Coal Operator or Owner

Permit Issued Date: August 1, 2002



AFFIDAVIT

STATE OF WEST VIRGINIA,
County of Monongalia ss:

Craig W. Park and David Cox being first duly sworn according to law depose and say that they are experienced in the work of plugging and filling oil and gas wells and were employed by the above named well operator, and participated in the work of plugging and filling the above well, and Steve Mosser, Oil and Gas Inspector representing the Director, say that said work was commenced on the 7th day of August, 2002, and that the well was plugged and filled in the following manner:

TYPE	FROM	TO	PIPE REMOVED	LEFT
Cleaned out to 890' with 10" bit, cleaned out to 1,022' with 8" bit, and cleaned out to 1,321' with 6" bit.				
Logged hole with Timco(Gamma Ray CCL and Caliper).				
Pumped bottom plug with 40 sacks of cement and 2 sacks of gel.				
Tagged bottom plug at 1,225'.				
Perforated hole from 970' to 1,040'.				
Started to run the 4-1/2" pipe, but the hole caved. Pulled casing back out. Cleaned out to top of the bottom plug with 6" bit. Ran 4-1/2" pipe to 1,108' Latch down plug at 1,089'. Pumped 535 sacks of cement, 105 sacks of E1K cement, and 2 sacks of gel.				
Ran tubing and topped hole off with 720 sacks of cement. Ran tubing to 300' and pumped 483 more sacks of cement to complete topping off.				
Downhole survey scheduled by Sperry-Sun.				
Pittsburgh coal at 1,006' to 1,013'.				

Description of monument: 4 1/2" Pipe with metal plate, API #, and date plugged and that the work of plugging and filling said well was completed on the 23rd day of January, 2003.


And further deponents saith not.

Craig W. Park
David Cox

Sworn and subscribe before me this 12th day of FEBRUARY, 2007
My commission expires: July 7, 2007

[Signature]
Notary Public

Oil and Gas Inspector: [Signature]



MONO 1440-P