



west virginia department of environmental protection

Office of Oil and Gas
601 57th Street, S.E.
Charleston, WV 25304
(304) 926-0450
fax: (304) 926-0452

Austin Caperton, Cabinet Secretary
www.dep.wv.gov

Friday, January 24, 2020
WELL WORK PLUGGING PERMIT
Coal Bed Methane Well Plugging

CNX GAS COMPANY LLC
1000 CONSOL ENERGY DR

CANONSBURG, PA 15370

Re: Permit approval for L-59
47-061-01464-00-00

This well work permit is evidence of permission granted to perform the specified well work at the location described on the attached pages and located on the attached plat, subject to the provisions of Chapter 22 of the West Virginia Code of 1931, as amended, and all rules and regulations promulgated thereunder, and to any additional specific conditions and provisions outlined in the pages attached hereto. Notification shall be given by the operator to the Oil and Gas Inspector at least 24 hours prior to the construction of roads, locations, and/or pits for any permitted work. In addition, the well operator shall notify the same inspector 24 hours before any actual well work is commenced and prior to running and cementing casing. Spills or emergency discharges must be promptly reported by the operator to 1-800-642-3074 and to the Oil and Gas Inspector.

Upon completion of the plugging well work, the above named operator will reclaim the site according to the provisions of WV Code 22-6-30. Please be advised that form WR-38, Affidavit of Plugging and Filling Well, is to be submitted to this office within 90 days of completion of permitted well work, as should form WR-34 Discharge Monitoring Report within 30 days of discharge of pits, if applicable. Failure to abide by all statutory and regulatory provisions governing all duties and operations hereunder may result in suspension or revocation of this permit and, in addition, may result in civil and/or criminal penalties being imposed upon the operators.

Per 35 CSR 4-5.2.g this permit will expire in two (2) years from the issue date unless permitted well work is commenced. If there are any questions, please feel free to contact me at (304) 926- 0450.

James A. Martin
Chief

Operator's Well Number: L-59
Farm Name: HAINES, NOAH & LORRAINE
U.S. WELL NUMBER: 47-061-01464-00-00
Coal Bed Methane Well Plugging
Date Issued: 1/24/2020

I

PERMIT CONDITIONS

West Virginia Code § 22-6-11 allows the Office of Oil and Gas to place specific conditions upon this permit. Permit conditions have the same effect as law. Failure to adhere to the specified permit conditions may result in enforcement action.

CONDITIONS

1. All pits must be lined with a minimum of 20 mil thickness synthetic liner.
2. In the event of an accident or explosion causing loss of life or serious personal injury in or about the well or while working on the well, the well operator or its contractor shall give notice, stating the particulars of the accident or explosion, to the oil and gas inspector and the Chief within twenty-four (24) hours.
3. Well work activities shall not constitute a hazard to the safety of persons.

1) Date 1/6, 2020
2) Operator's
Well No. L-59
3) API Well No. 47-061 - 01464

STATE OF WEST VIRGINIA
DEPARTMENT OF ENVIRONMENTAL PROTECTION
OFFICE OF OIL AND GAS

APPLICATION FOR A PERMIT TO PLUG AND ABANDON

4) Well Type: Oil ____/ Gas x/ Liquid injection ____/ Waste disposal ____/
(If "Gas, Production x or Underground storage ____) Deep ____/ Shallowx

5) Location: Elevation 1167 Watershed Dunkard Creek
District Battelle County Monogalia Quadrangle Mannington

6) Well Operator CNX Gas Company LLC 7) Designated Agent Anthony Kendziora
Address 1000 Consol Energy Dr. Address 1000 Consol Energy Dr
Canonsburg, PA 15317 Canonsburg PA 15317

8) Oil and Gas Inspector to be notified 9) Plugging Contractor
Name Gayne Knitowski Name Coastal Drilling East LLC
Address P.O. Box 108 Address 70 Gums springs road
Gormaniam, WV 26720 Morgantown WV 26508

10) Work Order: The work order for the manner of plugging this well is as follows:

See attached

RECEIVED
Office of Oil and Gas

1 0 8 2020

WV Department of
Environmental Protection

Notification must be given to the district oil and gas inspector 24 hours before permitted work can commence.

Work order approved by inspector Gayne Knitowski Date 1/2/2020

Well: L-59 (Haines)

API#: 47-061-01464

District: Battelle

County: Monongalia

Elevation: 1165'

L-59 Proposed Plugging and Abandonment Procedure

1. Run in and tag TD (~903') with wireline or small sandline tools. Confirm TD is inside slotted casing. (Make call to CNX if tagging high to come up with game plan)
2. Once TD has been reached in slotted casing proceed to fill slotted casing with pea gravel to 603'. (1 ton= ~20 Cu. Ft. fill)
3. Once pea gravel has been placed in slotted liner verify top of gravel is at or above top of slotted casing (603')
4. Once top of pea gravel has been verified TIH with tubing and prepare to cement
5. Place 50' cement plug (603'-553') on top of pea gravel
6. TOOH with cement string
7. Rig up wireline and tag cement plug at 553'
8. TOOH and prepare to run Bond Log on 5 ½" casing if Bond Log tool will go to bottom
9. Run Bond Log from top of cement to surface to verify casing is cemented to surface. If cement top is found to not be at surface notify CNX and prepare to pull uncemented casing
10. If cement on 5 ½" is at surface or once uncemented has been pulled prepare to cement well to surface
11. TIH with work string to 630' and cement well to surface
12. TOOH w/ work string and top off well with cement
13. Install 6"x14' monument (10' below grade, 4' above grade). Monument must contain API#, Well Name, Company Name and Date Plugged

Note: All cement will be Class A. All spacers will be 6% gel

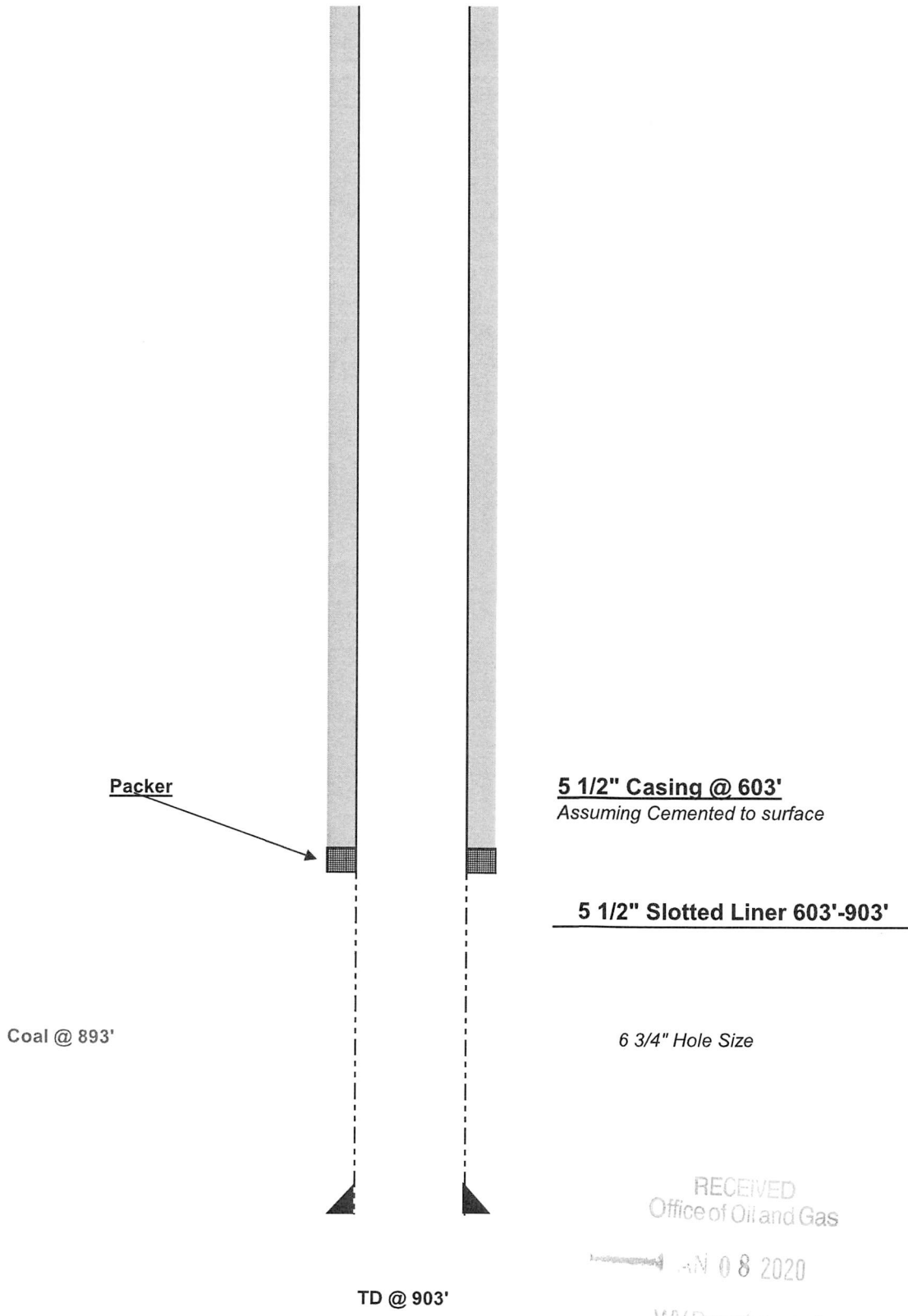
HJK
1/2/2020

RECEIVED
Office of Oil and Gas

January 8 2020

WV Department of
Environmental Protection

Haines L-59
Battelle District, Monongalia WV
Original Completion : 4/1987
API #47-061-01464
Elevation = 1165'



RECEIVED
Office of Oil and Gas
JAN 08 2020
WV Department of
Environmental Protection

State of West Virginia
Department of Environmental Protection - Office of Oil and Gas
Well Operator's Report of Well Work

API 47-061-01464 County Monongalia District Battelle
Quad Mannington Pad Name Haines L-59 Field/Pool Name _____
Farm name Haines, Noah & Lorraine Well Number L-59
Operator (as registered with the OOG) CNX Gas Company LLC
Address 1000 Consol Energy Drive City Canonsburg State PA Zip 15317

As Drilled location NAD 83/UTM Attach an as-drilled plat, profile view, and deviation survey
Top hole Northing 4385422.71 Easting 556171.29
Landing Point of Curve Northing _____ Easting _____
Bottom Hole Northing _____ Easting _____

Elevation (ft) 1165 GL Type of Well New Existing Type of Report Interim Final

Permit Type Deviated Horizontal Horizontal 6A Vertical Depth Type Deep Shallow

Type of Operation Convert Deepen Drill Plug Back Redrilling Rework Stimulate

Well Type Brine Disposal CBM Gas Oil Secondary Recovery Solution Mining Storage Other _____

Type of Completion Single Multiple Fluids Produced Brine Gas NGL Oil Other _____

Drilled with Cable Rotary

Drilling Media Surface hole Air Mud Fresh Water Intermediate hole Air Mud Fresh Water Brine

Production hole Air Mud Fresh Water Brine

Mud Type(s) and Additive(s)

REC'D
Office of Oil and Gas

~~2020~~ 8 2020

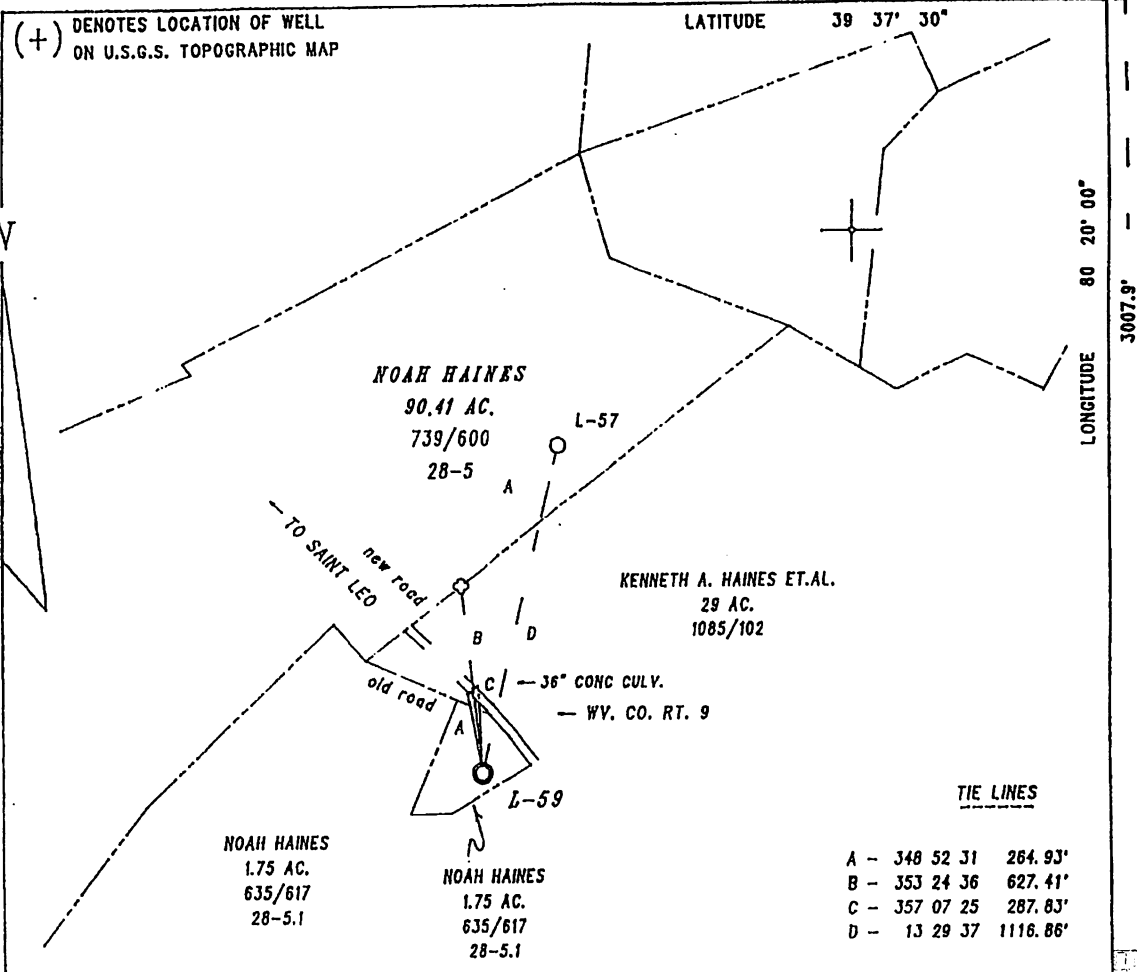
WV Dept of DE
Environmental Protection

Date permit issued 1/21/2003 Date drilling commenced _____ Date drilling ceased _____
Date completion activities began _____ Date completion activities ceased _____
Verbal plugging (Y/N) _____ Date permission granted _____ Granted by _____

Please note: Operator is required to submit a plugging application within 5 days of verbal permission to plug

Freshwater depth(s) ft _____ Open mine(s) (Y/N) depths _____
Salt water depth(s) ft _____ Void(s) encountered (Y/N) depths _____
Coal depth(s) ft 893 Cavern(s) encountered (Y/N) depths _____
Is coal being mined in area (Y/N) N

Reviewed by: _____




NOTE :
 1) CONSOLIDATION COAL COMPANY OWNS THE MINERAL ON THIS TRACT.
 2) THIS WELL IS AN EXISTING VENTILATION BORE-HOLE BEING CONVERTED TO A CBM GOB WELL.

FILE NO. 02-HH-08
 DRAWN BY : R.A. KITZMILLER
 SCALE : 1 : 500'
 MIN. DEGREE OF ACCURACY 1 / 200'
 PROVEN SOURCE OF ELEVATION : _____

 SPOT ELEVATION _____

I THE UNDERSIGNED, HEREBY CERTIFY THAT THIS PLAT IS CORRECT TO THE BEST OF MY KNOWLEDGE AND BELIEF AND SHOWS ALL THE INFORMATION REQUIRED BY LAW AND THE REGULATIONS ISSUED AND PRESCRIBED BY THE DIVISION OF ENVIRONMENTAL PROTECTION.
 (SIGNED) Robert A. Kitzmiller
 Professional Surveyor No. 835



WV. DEPT. OF ENVIRONMENTAL PROTECTION
 OFFICE OF OIL AND GAS DIVISION
 1356 HANSFORD STREET
 CHARLESTON, WV. 25301

DATE FEBRUARY 21, 2002
 OPERATOR'S WELL NO. L-59
 API WELL NO. _____
47-061-01464C
 STATE COUNTY PERMIT NO.

WELL TYPE: OIL GAS CBM LIQUID INJECTION WASTE DISPOSAL
 IF "GAS", PRODUCTION STORAGE DEEP SHALLOW
 LOCATION: ELEVATION _____ WATERSHED _____ RANGE RUN OF WEST VIRGINIA FORK OF DUNKARD CREEK
 DISTRICT BATTELLE COUNTY MONONGALIA
 QUADRANGLE MANNINGTON NEAREST TOWN WADESTOWN
 SURFACE OWNER NOAH & LORRAINE HAINES ACREAGE 1.75 AC.
 OIL & GAS ROYALTY OWNER * See Note LEASE ACREAGE _____
 LEASE NO. _____

PROPOSED WORK: DRILL CONVERT DRILL DEEPER REDRILL FRACTURE OR STIMULATE
 PLUG OFF OLD FORMATION PERFORATE NEW FORMATION
 OTHER PHYSICAL CHANGE IN WELL (SPECIFY) EXISTING VENTILATION BOREHOLE BEING CONVERTED
 PLUG AND ABANDON CLEAN OUT AND REPLUG TO GOB WELL.
 TARGET FORMATION PITTSBURGH ESTIMATED DEPTH 903'
 WELL OPERATOR CNX GAS COMPANY LLC. (NORTH) DESIGNATED AGENT EDWIN L. MERRIFIELD
 ADDRESS 1800 WASHINGTON ROAD ADDRESS 116 1/2 HUNSAKER STREET
PITTSBURGH, PA. 15421-1421 FAIRMONT, WV. 26554

PRECISION SURVEYS FORM IV-6

REC'D
 Office of Oil and Gas
 JAN 08 2002
 WV Dept. of Environmental Protection
 MAND COUNTY
 1464 C
 PERMIT NO.

47-061-01464P

WW-4A
Revised 6-07

1) Date: 1/6/20
2) Operator's Well Number
L-59
3) API Well No.: 47 - 061 - 01464

STATE OF WEST VIRGINIA
DEPARTMENT OF ENVIRONMENTAL PROTECTION, OFFICE OF OIL AND GAS
NOTICE OF APPLICATION TO PLUG AND ABANDON A WELL


4) Surface Owner(s) to be served:	5) (a) Coal Operator
(a) Name <u>Noah V. & Lorraine Haines</u>	Name <u>Consolidated Coal Company</u> ✓
Address <u>2126 St. Leo Rd.</u>	Address <u>46226 National Road</u>
<u>Mannington, WV 26582</u>	<u>Saint Clairsville, OH 43950</u>
(b) Name _____	(b) Coal Owner(s) with Declaration
Address _____	Name <u>Noah V. & Lorraine Haines</u> ✓
	Address <u>2126 St. Leo Rd.</u>
	<u>Mannington, WV 26582</u>
(c) Name _____	Name <u>Consolidated Coal Company</u> ✓
Address _____	Address <u>46226 National Road</u>
	<u>Saint Clairsville, OH 43950</u>
6) Inspector <u>Gayne Knitowski</u>	(c) Coal Lessee with Declaration
Address <u>P.O. Box 108</u>	Name _____
<u>Gormanian, WV 26720</u>	Address _____
Telephone <u>304-546-8171</u>	

TO THE PERSONS NAMED ABOVE: You should have received this Form and the following documents:

- (1) The application to Plug and Abandon a Well on Form WW-4B, which sets out the parties involved in the work and describes the well its and the plugging work order; and
- (2) The plat (surveyor's map) showing the well location on Form WW-6.

The reason you received these documents is that you have rights regarding the application which are summarized in the instructions on the reverses side. However, you are not required to take any action at all.

Take notice that under Chapter 22-6 of the West Virginia Code, the undersigned well operator proposes to file or has filed this Notice and Application and accompanying documents for a permit to plug and abandon a well with the Chief of the Office of Oil and Gas, West Virginia Department of Environmental Protection, with respect to the well at the location described on the attached Application and depicted on the attached Form WW-6. Copies of this Notice, the Application, and the plat have been mailed by registered or certified mail or delivered by hand to the person(s) named above (or by publication in certain circumstances) on or before the day of mailing or delivery to the Chief.



Well Operator CNX Gas Company LLC
 By: Raymond Hoon *Raymond Hoon*
 Its: Senior Project Manager
 Address 1000 Consol Energy Dr
Canonsburg, PA 15317
 Telephone 724-485-4000

RECEIVED
Office of Oil and Gas
JAN 08 2020
WV Department of Environmental Protection

Commonwealth of Pennsylvania, County of Washington
 Subscribed and sworn before me this 6 day of January, 2020
Rebecca Zachwieja Notary Public
 My Commission Expires November 7, 2023

Oil and Gas Privacy Notice

The Office of Oil and Gas processes your personal information, such as name, address and phone number, as a part of our regulatory duties. Your personal information may be disclosed to other State agencies or third parties in the normal course of business or as needed to comply with statutory or regulatory requirements, including Freedom of Information Act requests. Our office will appropriately secure your personal information. If you have any questions about our use of your personal information, please contact DEP's Chief Privacy Officer at depprivacyoffier@wv.gov.

STATE OF WEST VIRGINIA
DEPARTMENT OF ENVIRONMENTAL PROTECTION
OFFICE OF OIL AND GAS
FLUIDS/ CUTTINGS DISPOSAL & RECLAMATION PLAN

Operator Name CNX Gas Company, LLC OP Code 494458046

Watershed (HUC 10) Dunkard Creek Quadrangle Mannington

Do you anticipate using more than 5,000 bbls of water to complete the proposed well work? Yes No

Will a pit be used? Yes No

If so, please describe anticipated pit waste: _____

Will a synthetic liner be used in the pit? Yes No If so, what ml.? _____

Proposed Disposal Method For Treated Pit Wastes:

- Land Application (if selected provide a completed form WW-9-GPP)
- Underground Injection (UIC Permit Number _____)
- Reuse (at API Number _____)
- Off Site Disposal (Supply form WW-9 for disposal location)
- Other (Explain Waste Management or Ryan Environmental will use Vacuum trucks and properly dispose of any fluid or waste return)

Will closed loop system be used? If so, describe: no

Drilling medium anticipated for this well (vertical and horizontal)? Air, freshwater, oil based, etc. na

-If oil based, what type? Synthetic, petroleum, etc. na

Additives to be used in drilling medium? na

Drill cuttings disposal method? Leave in pit, landfill, removed offsite, etc. na

-If left in pit and plan to solidify what medium will be used? (cement, lime, sawdust) na

-Landfill or offsite name/permit number? na

Permittee shall provide written notice to the Office of Oil and Gas of any load of drill cuttings or associated waste rejected at any West Virginia solid waste facility. The notice shall be provided within 24 hours of rejection and the permittee shall also disclose where it was properly disposed.

I certify that I understand and agree to the terms and conditions of the GENERAL WATER POLLUTION PERMIT issued on April 1, 2016, by the Office of Oil and Gas of the West Virginia Department of Environmental Protection. I understand that the provisions of the permit are enforceable by law. Violations of any term or condition of the general permit and/or other applicable law or regulation can lead to enforcement action.

I certify under penalty of law that I have personally examined and am familiar with the information submitted on this application form and all attachments thereto and that, based on my inquiry of those individuals immediately responsible for obtaining the information, I believe that the information is true, accurate, and complete. I am aware that there are significant penalties for submitting false information, including the possibility of fine or imprisonment.

Company Official Signature Raymond Hoon

Company Official (Typed Name) Raymond Hoon

Company Official Title Senior Project Manager

RECEIVED
Office of Oil and Gas

JAN 08 2020

WV Department of
Environmental Protection

Commonwealth of Pennsylvania, County of Washington
Subscribed and sworn before me this 8th day of January, 20 20

Rebecca Zachwieja
My commission expires November 7, 2023

Notary Public **Commonwealth of Pennsylvania - Notary Seal**
Rebecca Zachwieja, Notary Public
Washington County
My commission expires November 7, 2023
Commission number 1269683
Member, Pennsylvania Association of Notaries

Proposed Revegetation Treatment: Acres Disturbed .45 acres Prevegetation pH _____

Lime 2-3 Tons/acre or to correct to pH _____

Fertilizer type 10-20-20 or equivalent

Fertilizer amount 500 lbs/acre

Mulch hay or straw 2 Tons/acre

Seed Mixtures

Temporary		Permanent	
Seed Type	lbs/acre	Seed Type	lbs/acre
Tall Fescue	40	Tall Fescue	40
Landino Clover	5	Landino Clover	5
		Wetland Mix as outlined in E&S	

Attach:

Maps(s) of road, location, pit and proposed area for land application (unless engineered plans including this info have been provided). If water from the pit will be land applied, provide water volume, include dimensions (L, W, D) of the pit, and dimensions (L, W), and area in acres, of the land application area.

Photocopied section of involved 7.5' topographic sheet.

Plan Approved by: *Harvey J. Kintner*

Comments: Reclaim site ASAP

RECEIVED
Office of Oil and Gas

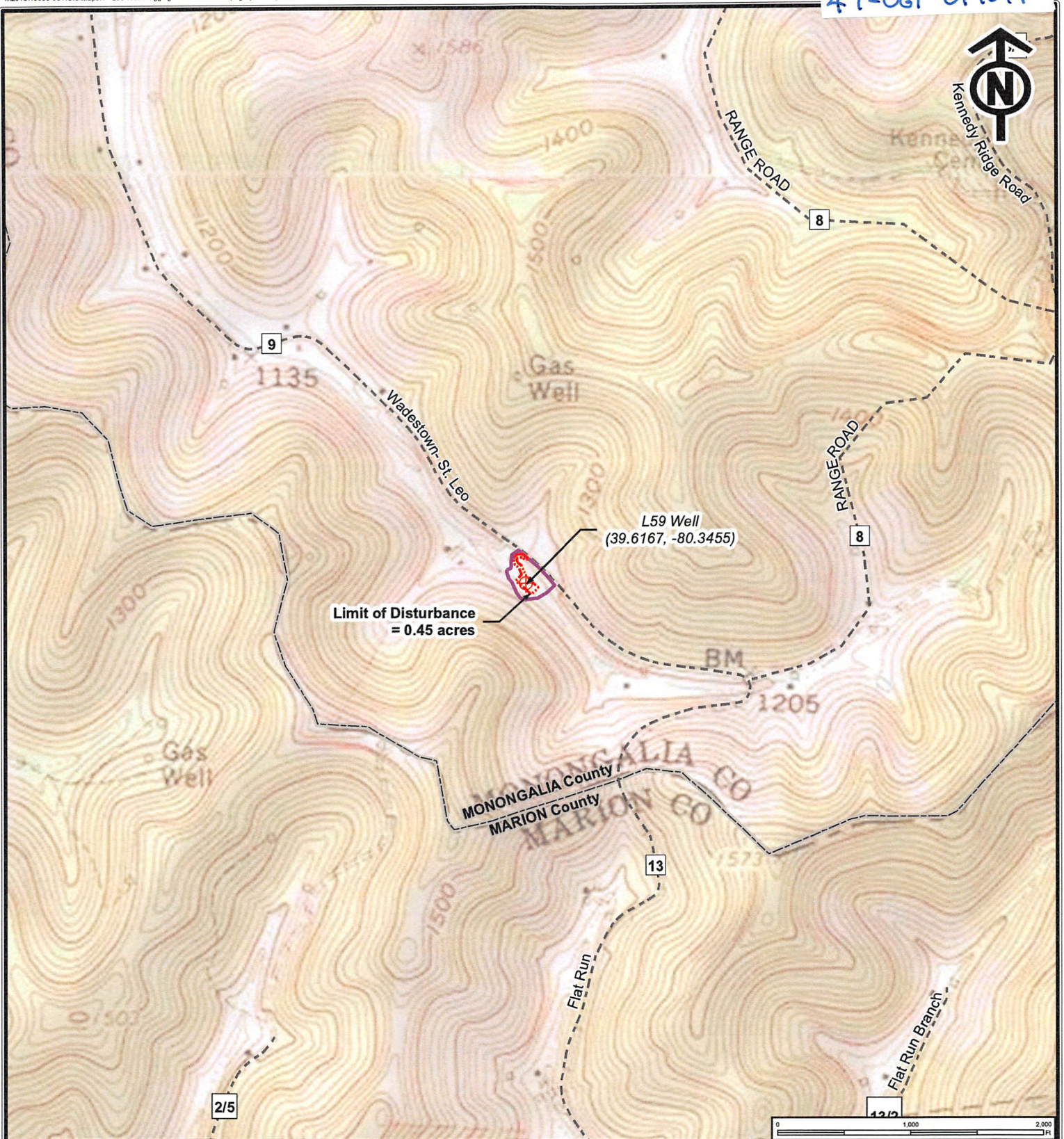
JAN 08 2020

WV Department of
Environmental Protection

Title: Inspector

Date: 1/2/2020


Field Reviewed? () Yes () No



Limit of Disturbance
= 0.45 acres

L59 Well
(39.6167, -80.3455)

MONONGALIA CO
MARION CO



LEGEND

- Existing Well
- Limit of Disturbance
- Road
- Environmental Study
- County Boundary

Prepared By:
KEYSTONE CONSULTANTS INC
 www.keystoneconsultants.net 412-278-2100

REV	DESCRIPTION	DATE



**L59 Well Plugging
Site Location Topographic Map**

Monongalia County, WV

DRAWING NUMBER: 001

DWN BY: AMW APR BY: EAZ DATE: 12/30/19

SCALE: 1" = 1,000 feet SHEET: 1 OF 2

WW-7
8-30-06



West Virginia Department of Environmental Protection
Office of Oil and Gas
WELL LOCATION FORM: GPS

API: 4706101464 WELL NO.: L59

FARM NAME: Haines

RESPONSIBLE PARTY NAME: CNX Gas Company

COUNTY: Monongalia DISTRICT: Battelle

QUADRANGLE: Mannington

SURFACE OWNER: HAINES W HAROLD, SUSAN H, KENNETH A, TWYLA J; ET AL

ROYALTY OWNER: _____

UTM GPS NORTHING: 4385422.71

UTM GPS EASTING: 556171.29 GPS ELEVATION: 355.70 m / 1166.99 ft

The Responsible Party named above has chosen to submit GPS coordinates in lieu of preparing a new well location plat for a plugging permit or assigned API number on the above well. The Office of Oil and Gas will not accept GPS coordinates that do not meet the following requirements:

- Datum: NAD 1983, Zone: 17 North, Coordinate Units: meters, Altitude: height above mean sea level (MSL) – meters.
- Accuracy to Datum – 3.05 meters
- Data Collection Method:

Survey grade GPS _____: Post Processed Differential _____
Real-Time Differential _____

Mapping Grade GPS X: Post Processed Differential X
Real-Time Differential _____

4. **Letter size copy of the topography map showing the well location.**

I the undersigned, hereby certify this data is correct to the best of my knowledge and belief and shows all the information required by law and the regulations issued and prescribed by the Office of Oil and Gas.

Raymond [Signature]
Signature

PM
Title

1-6-2020
Date

RECEIVED
Office of Oil and Gas

JAN 08 2020

WV Department of
Environmental Protection