



west virginia department of environmental protection

Office of Oil and Gas  
601 57<sup>th</sup> Street, S.E.  
Charleston, WV 25304  
(304) 926-0450  
fax: (304) 926-0452

Harold D. Ward, Cabinet Secretary  
[www.dep.wv.gov](http://www.dep.wv.gov)

Tuesday, July 23, 2024

WELL WORK PLUGGING PERMIT  
Coal Bed Methane Well Plugging

DIVERSIFIED PRODUCTION LLC  
101 MCQUISTON DRIVE

JACKSON CENTER, PA 16133

Re: Permit approval for SC12A  
47-061-01545-00-00

This well work permit is evidence of permission granted to perform the specified well work at the location described on the attached pages and located on the attached plat, subject to the provisions of Chapter 22 of the West Virginia Code of 1931, as amended, and all rules and regulations promulgated thereunder, and to any additional specific conditions and provisions outlined in the pages attached hereto. Notification shall be given by the operator to the Oil and Gas Inspector at least 24 hours prior to the construction of roads, locations, and/or pits for any permitted work. In addition, the well operator shall notify the same inspector 24 hours before any actual well work is commenced and prior to running and cementing casing. Spills or emergency discharges must be promptly reported by the operator to 1-800-642-3074 and to the Oil and Gas Inspector.

Upon completion of the plugging well work, the above named operator will reclaim the site according to the provisions of WV Code 22-6-30. Please be advised that form WR-38, Affidavit of Plugging and Filling Well, is to be submitted to this office within 90 days of completion of permitted well work, as should form WR-34 Discharge Monitoring Report within 30 days of discharge of pits, if applicable. Failure to abide by all statutory and regulatory provisions governing all duties and operations hereunder may result in suspension or revocation of this permit and, in addition, may result in civil and/or criminal penalties being imposed upon the operators.

Per 35 CSR 4-5.2.g this permit will expire in two (2) years from the issue date unless permitted well work is commenced. If there are any questions, please feel free to contact me at (304) 926- 0450.

James A. Martin  
Chief

Operator's Well Number: SC12A  
Farm Name: CONSOLIDATION COAL CO  
U.S. WELL NUMBER: 47-061-01545-00-00  
Coal Bed Methane Well Plugging  
Date Issued: 7/23/2024

## PERMIT CONDITIONS

West Virginia Code §22-6-11 allows the Office of Oil and Gas to place specific conditions upon this permit. Permit conditions have the same effect as law. Failure to adhere to the specified permit conditions may result in enforcement action.

### CONDITIONS

---

1. All pits must be lined with a minimum of 20 mil thickness synthetic liner.
2. In the event of an accident or explosion causing loss of life or serious personal injury in or about the well or while working on the well, the well operator or its contractor shall give notice, stating the particulars of the accident or explosion, to the oil and gas inspector and the Chief within twenty-four (24) hours.
3. Well work activities shall not constitute a hazard to the safety of persons.
4. Notification shall be given by the operator to the Oil and Gas Inspector at least 24 hours prior to the construction of roads, locations and/or pits for any permitted work. In addition, the well operator shall notify the same inspector 24 hours before any actual well work is commenced and prior to running and cementing casing.

WW-4B  
Rev. 2/01

- 1) Date June 13, 2024
- 2) Operator's Well No. SC12A
- 3) API Well No. 47-081-01545

STATE OF WEST VIRGINIA  
DEPARTMENT OF ENVIRONMENTAL PROTECTION  
OFFICE OF OIL AND GAS

CBM

APPLICATION FOR A PERMIT TO PLUG AND ABANDON

- 4) Well Type: Oil  / Gas  / Liquid injection  / Waste disposal  /  
(If "Gas, Production  or Underground storage ) Deep  / Shallow
- 5) Location: Elevation 1146.54' Watershed Camp Run of Dunkard Creek  
District Batelle County Monongalia Quadrangle Wadestown 7.5'
- 6) Well Operator Diversified Production, LLC 7) Designated Agent Chris Veazey  
Address 414 Summers Street Address 414 Summers Street  
Charleston, WV 25301 Charleston, WV 25301
- 8) Oil and Gas Inspector to be notified 9) Plugging Contractor  
Name Gayne Kritowski Name Next LVL Energy (Diversified Owned)  
Address 21 Enegy Way Address 104 Helliport Loop Rd  
Gormanian, WV 26720 Bridgeport, WV 25330

10) Work Order: The work order for the manner of plugging this well is as follows:

See Attached

THIS IS THE ACCESS WELL  
FOR A LATERAL CBM PINNATE WELL.

RECEIVED  
Office Of Oil and Gas

JUN 21 2024

WV Department of  
Environmental Protection

Notification must be given to the district oil and gas inspector 24 hours before permitted work can commence.

Work order approved by inspector Gayne Kritowski, Inspector Digitally signed by Gayne Kritowski, Inspector Date: 2024.06.17 09:18:58 -0400 Date 6-17-2024

07/26/2024

**Plugging Prognosis**

API #: 4706101545

West Virginia, Monongalia County

Lat/Long – 39.688983, -80.355279

Nearest ER: WHS Greene Emergency Room – 350 Bonar Ave, Waynesburg, PA 15370

**Casing Schedule**

9 5/8" @ 42' (Sanded In)

7" @ 618.5' (Cement information unknown – Plan was to CTS)

TD listed as 1210' – listed on Form WW-9

Estimated kickoff @ 721'

Completion – Pilot Well for CBM production, projected depth of coal seam (996') is below kickoff point.  
Unknown if well has bridge plug in it.

Fresh Water: 350' – listed on Form WW-9

Salt Water: None listed

Gas Shows: None listed

Oil Shows: None listed

Coal: 925'-930' - listed on Form WW-9

Elevation: 1150'

1. Notify Inspector Gayne Knitowski @ (304)-546-8171, 48 hrs prior to commencing operations.
  2. Record pressure on csg.
  3. RIH to listed TD.
  4. Kill well as needed with 6% bentonite gel.
  5. Set CIBP inside 7" csg @ 609'.
  6. Confirm 7" csg is cemented to surface. If not, free point 7" csg. Cut & TOOH. Pump 100' Class L cement plug 50' in/out of csg cut. **Do not omit any plugs listed below. Perforate as needed.**
  7. TIH w/ tbg to just above CIBP. Pump 309' Class L cement plug from CIBP ~~TO SURFACE.~~ **Fresh Water Plug). Tag TOC. Top off as needed. Do not omit any plugs listed below. Perforate as needed.**
  - ~~8. TOOH w/ tbg to top of plug. Pump 6% bentonite gel from 300' to 100'.~~
  - ~~9. TOOH w/ tbg to 100'. Pump 100' Class L cement plug from 100' to Surface (Surface Plug) Tag TOC. Top off as needed.~~
  - 8 Reclaim site and set monument per WV DEP regulations.
- Note: The uncased 4 3/4" wellbore from curve to lateral will be filled w/ gel/cement from the production well when plugging it (47-061-01544).

RECEIVED  
Office Of Oil and Gas

JUN 26 2024

WV Department of  
Environmental Protection

J. W. M.

Gayne  
Knitowski,  
Inspector

Digitally signed by Gayne  
Knitowski, Inspector  
Date: 2024.06.17 09:20:18  
-0400

07/26/2024

61-01545-C

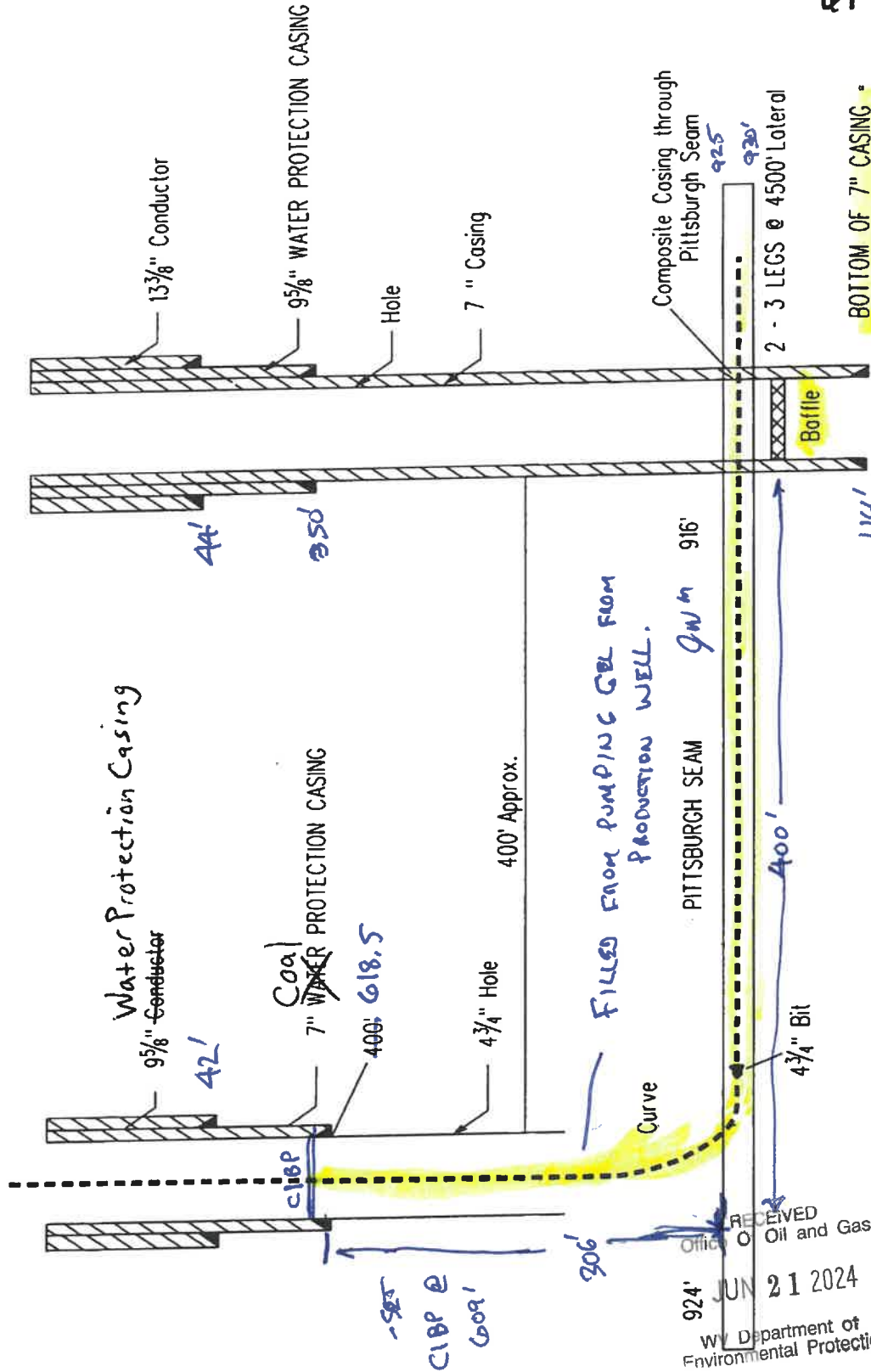
FIGURE 1

CNX GAS COMPANY LLC

SC12

ACCESS SC12A

PRODUCTION SC12



BOTTOM OF 7" CASING -  
 200' BELOW COAL SEAM  
 TD-250' Below Coal Seam

NOT TO SCALE

\*NOTE: Additional casing string may be used depending on hole conditions

RECEIVED  
 Office of Oil & Gas  
 Office of Chief  
 MAY - 1 2007  
 WV Department of  
 Environmental Protection

RECEIVED  
 Office of Oil and Gas  
 JUN 21 2024  
 WV Department of  
 Environmental Protection





4706101545P

WW-9  
Rev (2-01)

DATE: 6/11/2008  
API #: 47-6101545

State of West Virginia  
Department of Environmental Protection  
Office of Oil and Gas  
Well Operator's Report of Well Work

JS

Farm name: Moore, Edgar & Seth Operator Well No.: SC-12 A

LOCATION: Elevation: 1150' Quadrangle: Wadestown, WV Quad

District: Battlelle County: Monongailia  
Latitude:                      Feet South of 39 Deg. 42 Min. 30 Sec.  
Longitude:                      Feet West of 80 Deg. 20 Min. 00 Sec.

Company: CNX Gas Company LLC

	Casing & Tubing	Used in drilling	Left in well	Cement Fill Up (# of Sacks)
Address: 2481 John Nash Blvd.	9 5/8"	42.0'	42.0'	Sanded In
Bluefield, WV 24701	7"	618.5'	618.5'	N/A sks
Agent: Les K. Arrington				
Inspector: Bill Hatfield				
Date Permit Issued: 1/18/2008				
Date Well Work Commenced: 02/03/2008				
Date Well Work Completed: 03/3/2008				
Verbal Plugging: N/A				
Date Permission granted on:				
Rotary Cable <u>Rig</u>				
Total Depth (feet): 1210'				
Fresh Water Depth (ft.): 350'				
Salt Water Depth (ft.): N/A				
Is coal being mined in area (N/Y)? No				
Coal Depths (ft.): 930'				

OPEN FLOW DATA

Producing formation Pittsburgh Coal depth (ft) 925'-930'  
Gas: Initial open flow 0 MCF/d Oil: Initial open flow            Bbl/d  
Final open flow            MCF/d Final open flow            Bbl/d  
Time of open flow between initial and final tests            Hours  
Static rock Pressure            psig (surface pressure) after            Hours

Second producing formation            Pay zone depth (ft)             
Gas: Initial open flow            MCF/d Oil: Initial open flow            Bbl/d  
Final open flow            MCF/d Final open flow            Bbl/d  
Time of open flow between initial and final tests            Hours  
Static rock Pressure            psig (surface pressure) after            Hours

RECEIVED  
Office Of Oil and Gas  
JUN 21 2024  
WV Department of  
Environmental Protection

NOTE: ON BACK OF THIS FORM PUT THE FOLLOWING: 1). DETAILS OF PERFORATED INTERVALS, FRACTURING OR STIMULATING, PHYSICAL CHANGE, ETC. 2). THE WELL LOG WHICH IS A SYSTEMATIC DETAILED GEOLOGICAL RECORD OF ALL FORMATIONS, INCLUDING COAL ENCOUNTERED BY THE WELLBORE.

Gas Well SC-12 A (API No. 47-610-1545) is a horizontal well for CNX Gas Company, LLC. Refer to the attached information for additional information.

Signed Geoff Lanning  
By: Geoff Lanning, Drilling Manager  
Date: June 11, 2008

07/26/2024

**ATTACHMENT A****Monongalia County CBM Well No. SC-12 A Drill Log**

API #47-6101545

<b>Depth</b>	<b>Description</b>
GL-20	Fill
20-30	Shale
30-33	Sand
33-37	RR
37-65	Shale
65-92	Sand
92-108	Shale
108-193	Sand
193-262	Shale
262-295	Sand
295-320	Shale
320-392	Sand
392-515	Shale
515-560	Sand
560-683	Shale
683-835	Sand
835-865	Shale
865-925	Sand
925-930	Coal

RECEIVED  
Office Of Oil and Gas

JUN 21 2024

WV Department of  
Environmental Protection

07/26/2024



4706101545P

WW-4A  
Revised 6-07

1) Date: 6/13/2024  
2) Operator's Well Number SC12A  
3) API Well No.: 47 - 061 - 01545

**STATE OF WEST VIRGINIA**  
**DEPARTMENT OF ENVIRONMENTAL PROTECTION, OFFICE OF OIL AND GAS**  
**NOTICE OF APPLICATION TO PLUG AND ABANDON A WELL**

<b>4) Surface Owner(s) to be served:</b>	<b>5) (a) Coal Operator</b>
(a) Name <u>Consol Mining Company, LLC c/o CNX Resources</u>	Name _____
Address <u>275 Technology Dr. Ste 101</u>	Address _____
<u>Canonsburg, PA 15317</u>	_____
(b) Name _____	(b) Coal Owner(s) with Declaration
Address _____	Name <u>See Attached</u>
_____	Address _____
(c) Name _____	Name _____
Address _____	Address _____
_____	_____
<b>6) Inspector</b> <u>Gayne Knitowski</u>	(c) Coal Lessee with Declaration
Address <u>21 Energy Way</u>	Name _____
<u>Gorman, WV 26720</u>	Address _____
Telephone <u>(304) 546-8171</u>	_____

**TO THE PERSONS NAMED ABOVE: You should have received this Form and the following documents:**

- (1) The application to Plug and Abandon a Well on Form WW-4B, which sets out the parties involved in the work and describes the well its and the plugging work order; and
- (2) The plat (surveyor's map) showing the well location on Form WW-6.

The reason you received these documents is that you have rights regarding the application which are summarized in the instructions on the reverses side. However, you are not required to take any action at all.

Take notice that under Chapter 22-6 of the West Virginia Code, the undersigned well operator proposes to file or has filed this Notice and Application and accompanying documents for a permit to plug and abandon a well with the Chief of the Office of Oil and Gas, West Virginia Department of Environmental Protection, with respect to the well at the location described on the attached Application and depicted on the attached Form WW-6. Copies of this Notice, the Application, and the plat have been mailed by registered or certified mail or delivered by hand to the person(s) named above (or by publication in certain circumstances) on or before the day of mailing or delivery to the Chief.



Well Operator Diversified Production, LLC  
 By: Chris Veazey  
 Its: Director of Administration  
 Address 414 Summers Street  
Charleston, WV 25301  
 Telephone 304-590-7707

RECEIVED  
Office of Oil and Gas

JUN 21 2024

WV Department of  
Environmental Protection

Notary Public

Subscribed and sworn before me this 13 day of June, 2024

My Commission Expires September 28, 2028

**Oil and Gas Privacy Notice**

The Office of Oil and Gas processes your personal information, such as name, address and phone number, as a part of our regulatory duties. Your personal information may be disclosed to other State agencies or third parties in the normal course of business or as needed to comply with statutory or regulatory requirements, including Freedom of Information Act requests. Our office will appropriately secure your personal information. If you have any questions about our use of your personal information, please contact DEP's Chief Privacy Officer at [depprivacyofficer@wv.gov](mailto:depprivacyofficer@wv.gov).

07/26/2024

**SURFACE OWNER WAIVER**

4706101545P

Operator's Well  
Number

4706101545

**INSTRUCTIONS TO SURFACE OWNERS NAMED ON PAGE WW4-A**

The well operator named on page WW-4A is applying for a permit from the State to plug and abandon a well. (Note: If the surface tract is owned by more than three persons, then these materials were served on you because your name appeared on the Sheriff's tax ticket on the land or because you actually occupy the surface tract. In either case, you may be the only owner who will actually receive these materials.) See Chapter 22 of the West Virginia Code. Well work permits are valid for 24 months. If you do not own any interest in the surface tract, please forward these materials to the true owner immediately if you know who it is. Also, please notify the well operator and the Office of Oil and Gas.

**NOTE: YOU ARE NOT REQUIRED TO FILE ANY COMMENT.  
WHERE TO FILE COMMENTS AND OBTAIN ADDITIONAL INFORMATION:**

Chief, Office of Oil and Gas  
Department of Environmental Protection  
601 57<sup>th</sup> St. SE  
Charleston, WV 25304  
(304) 926-0450

**Time Limits and methods for filing comments.** The law requires these materials to be served on or before the date the operator files his Application. You have **FIVE (5) DAYS** after the filing date to file your comments. Comments must be filed in person or received in the mail by the Chief's office by the time stated above. You may call the Chief's office to be sure of the date. Check with your postmaster to ensure adequate delivery time or to arrange special expedited handling. If you have been contacted by the well operator and you have signed a "voluntary statement of no objection" to the planned work described in these materials, then the permit may be issued at any time.

**Comments must be in writing.** Your comments must include your name, address and telephone number, the well operator's name and well number and the approximate location of the proposed well site including district and county from the application. You may add other documents, such as sketches, maps or photographs to support your comments.

The Chief has the power to deny or condition a well work permit based on comments on the following grounds:

- 1) The proposed well work will constitute a hazard to the safety of persons.
- 2) The soil erosion and sediment control plan is not adequate or effective;
- 3) Damage would occur to publicly owned lands or resources;
- 4) The proposed well work fails to protect fresh water sources or supplies;
- 5) The applicant has committed a substantial violation of a previous permit or a substantial violation of one or more of the rules promulgated under Chapter 22, and has failed to abate or seek review of the violation...".

RECEIVED  
Office Of Oil and Gas

JUN 21 2024

WV Department of  
Environmental Protection

**If you want a copy of the permit as it is issued or a copy of the order denying the permit, you should request a copy from the Chief.**

**VOLUNTARY STATEMENT OF NO OBJECTION**

I hereby state that I have read the instructions to surface owners and that I have received copies of a Notice and Application For A Permit To Plug And Abandon on Forms WW-4A and WW-4B, and a survey plat.

I further state that I have no objection to the planned work described in these materials, and I have no objection to a permit being issued on those materials.

FOR EXECUTION BY A NATURAL PERSON  
ETC.

FOR EXECUTION BY A CORPORATION,

_____	Date _____	Name _____
Signature		By _____
		Its _____
		Date _____

Signature

Date

07/26/2024

4706101545P

**Coal Owners**

**API - 47-061-01545**

Consol Mining Company  
c/o CNX Resources - Property Tax Dept.

275 Technology Dr. Ste 101  
Canonsburg, PA 15317

Janet G. Coen

3831 Mason Dixon Hwy.  
Core, WV 26541

Glenn A. Jenkins

3884 Mason Dixon Hwy.  
Core, WV 26541

RECEIVED  
Office Of Oil and Gas

JUN 21 2024

WV Department of  
Environmental Protection

07/26/2024

WW-4B

API No. 4706101545  
Farm Name Consolidation Coal Co  
Well No. SC12A

**INSTRUCTIONS TO COAL OPERATORS  
OWNERS AND LESSEE**

The well operator named on the obverse side of WW-4 (B) is about to abandon the well described in the enclosed materials and will commence the work of plugging and abandoning said well on the date the inspector is notified. Which date shall not be less than five days after the day on which this notice and application so mailed is received, or in due course should be received by the Department of Environmental Protection Office of Oil & Gas.

This notice and application is given to you in order that your respective representatives may be present at the plugging and filling of said well. You are further notified that whether you are represented or not the operator will proceed to plug and fill said well in the manner required by Section 24, Article 6, Chapter 22 of the Code and given in detail on obverse side of this application.

NOTE: If you wish this well to be plugged according to 22-6-24(d) then as per Regulation 35CSR4-13.9 you must complete and return to this office on form OB-16 "Request by Coal Operator, Owner, or Lessee for plugging" prior to the issuance of this plugging permit.

**WAIVER**

The undersigned coal operator  / owner  / lessee  / of the coal under this well location has examined this proposed plugging work order. The undersigned has no objection to the work proposed to be done at this location, provided, the well operator has complied with all applicable requirements of the West Virginia Code and the governing regulations.

Date: \_\_\_\_\_

By: \_\_\_\_\_ RECEIVED  
Office Of Oil and Gas

Its \_\_\_\_\_ JUN 21 2024


WV Department of  
Environmental Protection

07/26/2024

4706101545P

Diversified Gas & Oil Corporation  
Permitting Department  
414 SUMMERS STREET  
2ND FLOOR  
CHARLESTON WV 25301

USPS CERTIFIED MAIL™



9407 1362 0855 1262 6031 12



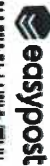
CONSOL MINING COMPANY  
C/O CNX RESOURCES PROPERTY TAX DEPT  
275 TECHNOLOGY DR STE 101  
CANONSBURG PA 15317-9565

US POSTAGE  
2024-06-13  
25301  
C4000004  
Retail  
5.0 OZ FLAT



0901000010726

RECEIVED  
Department of Oil and Gas  
JUN 21 2024  
Department of Environmental Protection




07/26/2024

4706101545P

Diversified Gas & Oil Corporation  
Permitting Department  
414 SUMMERS STREET  
2ND FLOOR  
CHARLESTON WV 25301

USPS CERTIFIED MAIL™



9407 1362 0855 1262 6292 11



GLENN A JENKINS  
3884 MASON DIXON HWY  
CORE WV 26541-7092

US POSTAGE AND FEES PAID  
2024-06-13  
25301  
C4000004  
Retail  
4.0 OZ FLAT



0901000010727



RECEIVED  
Office Of Oil and Gas  
JUN 21 2024  
WV Department of  
Environmental Protection


07/26/2024



4706101545P

Diversified Gas & Oil Corporation  
Permitting Department  
414 SUMMERS STREET  
2ND FLOOR  
CHARLESTON WV 25301

USPS CERTIFIED MAIL™



9407 1362 0855 1262 6131 35



JANET G COEN  
3831 MASON DIXON HWY  
CORE WV 26541-7093

US POSTAGE AND FEES PAID  
2024-06-13  
25301  
C41000004  
Retail  
4.0 OZ FLAT



0901000010727

RECEIVED  
Office Of Oil and Gas  
JUN 21 2024  
U.S. Department of  
Environmental Protection



07/26/2024



**DIVERSIFIED**  
energy

4706101545P

Date: 6/13/2024

James Martin  
Office of Oil and Gas  
601 57<sup>th</sup> Street, SE  
Charleston, WV 25304  
(304)926-0450

Mr. Martin,

Due to our cement provider, LaFarge Holcem, discontinuing the manufacturing of Class A cement, DGOC will be utilizing Class L cement to plug the following well:

API Number 4706101545 Well Name SC12A

Attached is the approved variance order for use of Class L cement.

Sincerely,

Diversified Energy Permitting Department

RECEIVED  
Office Of Oil and Gas

JUN 21 2024

WV Department of  
Environmental Protection



west virginia department of environmental protection

Office of Oil and Gas  
601 57<sup>th</sup> Street, SE  
Charleston, WV 25304  
Phone (304) 926-0450

Harold D. Ward, Cabinet Secretary  
dep.wv.gov

**BEFORE THE OFFICE OF OIL AND GAS  
DEPARTMENT OF ENVIRONMENTAL PROTECTION  
STATE OF WEST VIRGINIA**

**IN THE MATTER OF A VARIANCE FROM )  
LEGISLATIVE RULE 35CSR4 )  
SECTION 14.1. AND LEGISLATIVE RULE )  
35CSR8 SECTION 20.1, )  
RELATING TO THE CEMENTING )  
OF OIL AND GAS WELLS )**

**ORDER NO. 2022-13**

**REPORT OF THE OFFICE**

In response to industry requests, the West Virginia Department of Environmental Protection, Office of Oil and Gas has reviewed the proposed use of American Petroleum Institute (API) Class L cement to be used in place of API Class A cement for well plugging.

**FINDINGS OF FACT**

1. On July 28, 2022, Diversified Gas & Oil Co. (DGO) submitted a variance request from Legislative Rule 35CSR4 for the use of API Class L cement in place of API Class A cement, relating to the plugging of conventional wells.
2. Laboratory analysis submitted by DGO on July 28, 2022, indicates API Class L cement is comparable to API Class A cement and thereby satisfies the requirements of the West Virginia Code.
3. Contemporaneously, the Chief of the Office of Oil and Gas also chose to consider a variance to Legislative Rule 35CSR8 Section 20.1., for the use of API Class L cement in place of API Class A cement, relating to the plugging of horizontal wells.

RECEIVED  
Office of Oil and Gas  
JUN 21 2024

WV Department of  
Environmental Protection

4. On August 18, 2022, the Office of Oil and Gas provided public notice of acceptance of public comments on the variance consideration. During the 20-day public comment period, no comments were received.

### CONCLUSIONS OF LAW

Pursuant to Article 6 and Article 6A, Chapter 22 of the Code of West Virginia, the Office of Oil and Gas has jurisdiction over the subject matter, and the persons interested therein, and jurisdiction to promulgate the hereinafter prescribed Order.

Pursuant to Legislative Rule 35CSR4, Section 18 and Legislative Rule 35CSR8, Section 14, the Chief of the Office of Oil and Gas may grant a variance from any requirement of these rules.

### ORDER

It is ordered that the Class L cement product approved and monogrammed by API is approved for use in place of API Class A cement for well plugging subject to the provisions of Legislative Rule 35CSR4 and Legislative Rule 35CSR8.

Dated this, the 13th day of September, 2022.

IN THE NAME OF THE STATE OF WEST VIRGINIA

OFFICE OF OIL AND GAS  
DEPARTMENT OF ENVIRONMENTAL PROTECTION  
OF THE STATE OF WEST VIRGINIA



James Martin, Chief  
Office of Oil and Gas

RECEIVED  
Office Of Oil and Gas

JUN 21 2024

WV Department of  
Environmental Protection

07/26/2024

WW-9  
(5/16)

API Number 47 - 061 - 01545  
Operator's Well No. SC12A

STATE OF WEST VIRGINIA  
DEPARTMENT OF ENVIRONMENTAL PROTECTION  
OFFICE OF OIL AND GAS  
FLUIDS/ CUTTINGS DISPOSAL & RECLAMATION PLAN

Operator Name: Diversified Production, LLC OP Code 494524121

Watershed (HUC 10) Camp Run of Dunkard Creek Quadrangle Wadestown 7.5'

Do you anticipate using more than 5,000 bbls of water to complete the proposed well work? Yes  No   
Will a pit be used? Yes  No

If so, please describe anticipated pit waste: Production fluid and cement returns.

Will a synthetic liner be used in the pit? Yes  No  If so, what ml.? 20

Proposed Disposal Method For Treated Pit Wastes:

- Land Application (if selected provide a completed form WW-9-GPP)
- \* Underground Injection ( UIC Permit Number 2D03902327 002 )
- Reuse (at API Number \_\_\_\_\_)
- Off Site Disposal (Supply form WW-9 for disposal location)
- Other (Explain \_\_\_\_\_)

Will closed loop system be used? If so, describe: N/A

Drilling medium anticipated for this well (vertical and horizontal)? Air, freshwater, oil based, etc. N/A

-If oil based, what type? Synthetic, petroleum, etc. N/A

Additives to be used in drilling medium? N/A

Drill cuttings disposal method? Leave in pit, landfill, removed offsite, etc. N/A

-If left in pit and plan to solidify what medium will be used? (cement, lime, sawdust) N/A

-Landfill or offsite name/permit number? N/A

Permittee shall provide written notice to the Office of Oil and Gas of any load of drill cuttings or associated waste rejected at any West Virginia solid waste facility. The notice shall be provided within 24 hours of rejection and the permittee shall also disclose where it was properly disposed.

I certify that I understand and agree to the terms and conditions of the GENERAL WATER POLLUTION PERMIT issued on April 1, 2016, by the Office of Oil and Gas of the West Virginia Department of Environmental Protection. I understand that the provisions of the permit are enforceable by law. Violations of any term or condition of the general permit and/or other applicable law or regulation can lead to enforcement action.

I certify under penalty of law that I have personally examined and am familiar with the information submitted on this application form and all attachments thereto and that, based on my inquiry of those individuals immediately responsible for obtaining the information, I believe that the information is true, accurate, and complete. I am aware that there are significant penalties for submitting false information, including the possibility of fine or imprisonment.

Company Official Signature [Signature]  
Company Official (Typed Name) Chris Veazey  
Company Official Title Director of Administration



Subscribed and sworn before me this 13 day of June, 2024

[Signature] Notary Public

My commission expires September 28, 2028

Proposed Revegetation Treatment: Acres Disturbed +/- 1 ac. Prevegetation pH N/A

Lime 3 Tons/acre or to correct to pH 6.5

Fertilizer type 10-20-20 or Equivalent

Fertilizer amount 500 lbs/acre

Mulch 2 Tons/acre

Seed Mixtures

Temporary		Permanent	
Seed Type	lbs/acre	Seed Type	lbs/acre
Red Fescue	40	Red Fescue	15
Alsike	5	Alsike Clover	5
Annual Rye	15		

Attach:  
Maps(s) of road, location, pit and proposed area for land application (unless engineered plans including this info have been provided). If water from the pit will be land applied, provide water volume, include dimensions (L, W, D) of the pit, and dimensions (L, W), and area in acres, of the land application area.

Photocopied section of involved 7.5' topographic sheet.

Plan Approved by: Gayne Knitowski, Inspector  
Digitally signed by Gayne Knitowski, Inspector  
Date: 2024.06.17 09:19:37 -0400

Comments: \_\_\_\_\_  
\_\_\_\_\_  
\_\_\_\_\_  
\_\_\_\_\_

RECEIVED  
Office Of Oil and Gas

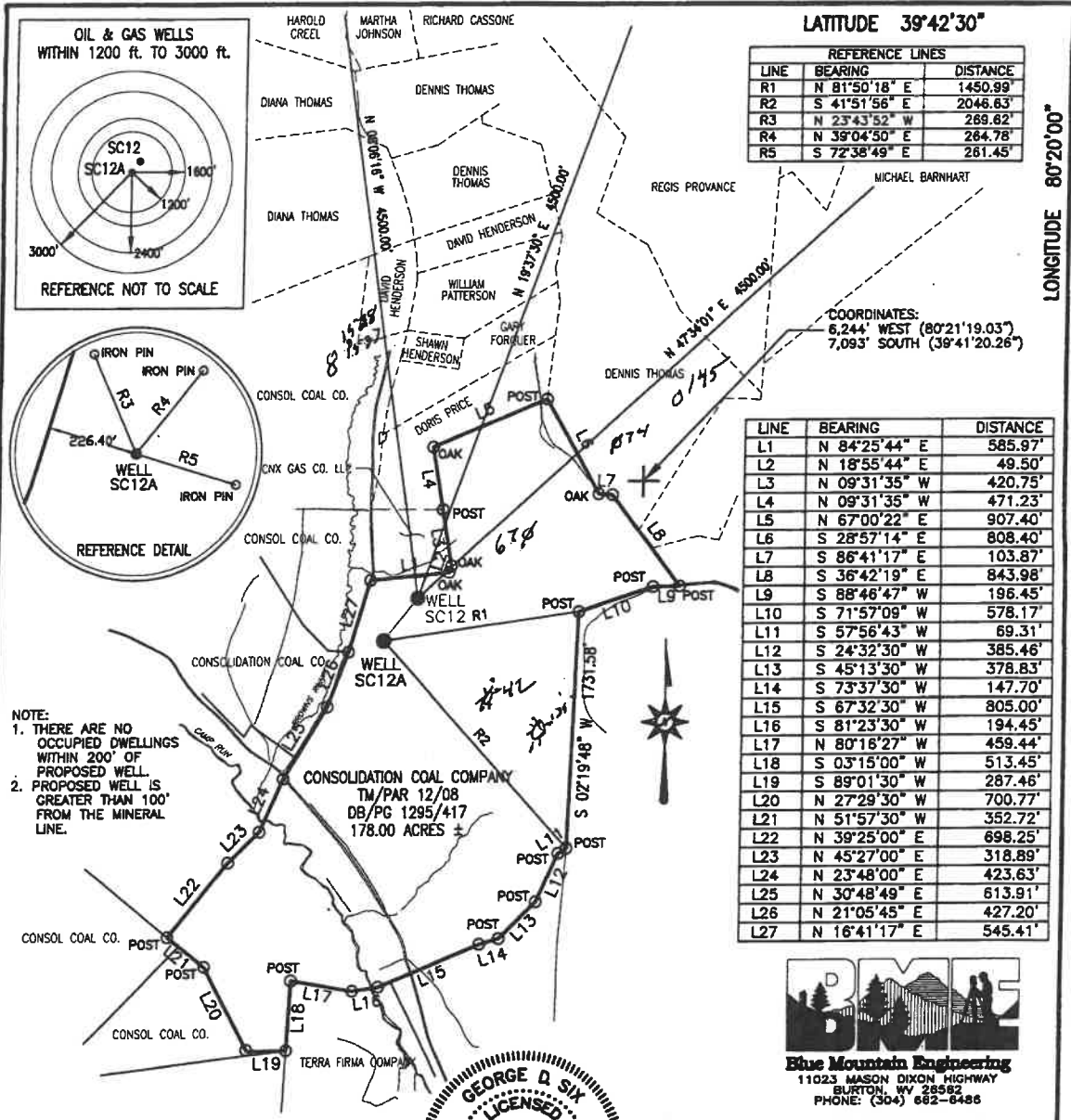
JUN 21 2024

WV Department of  
Environmental Protection

Title: Inspector Date: 6-17-2024

Field Reviewed?  Yes  No





**NOTE:**  
1. THERE ARE NO OCCUPIED DWELLINGS WITHIN 200' OF PROPOSED WELL.  
2. PROPOSED WELL IS GREATER THAN 100' FROM THE MINERAL LINE.



I THE UNDERSIGNED, HEREBY CERTIFY THAT THIS PLAT IS CORRECT TO THE BEST OF MY KNOWLEDGE AND BELIEF AND SHOWS ALL THE INFORMATION REQUIRED BY LAW AND THE REGULATIONS ISSUED AND PRESCRIBED BY THE DEPARTMENT OF ENERGY.

P.S. No. 2000

(+) DENOTES LOCATION OF WELL ON UNITED STATES TOPOGRAPHIC MAPS

DATE JULY 19 20 06  
OPERATOR'S WELL NO. SC12A  
WELL NO. 47 - D141 01545 C  
STATE COUNTY PERMIT

MINIMUM DEGREE OF ACCURACY: 1/2500 FILE No.: SC12A  
SCALE: 1" = 1000'  
PROVEN SOURCE OF ELEVATION: U.S.G.S. MONUMENT - THOMAS 1498.81'

STATE OF WEST VIRGINIA  
DIVISION OF ENVIRONMENTAL PROTECTION  
OFFICE OF OIL AND GAS  
WV Environmental Protection

WELL TYPE: OIL:  GAS  LIQUID INJECTION  WASTE DISPOSAL  "GAS" PRODUCTION  STORAGE  DEEP  SHALLOW

LOCATION: ELEVATION: 1150.33' WATERSHED: BROWNS RUN  
DISTRICT: BATTELLE COUNTY: MONONGALIA QUADRANGLE: WADESTOWN, WV 7.5'  
SURFACE OWNER: CONSOLIDATION COAL COMPANY ACREAGE: 178.00±  
ROYALTY OWNER: SEE ATTACHED LEASE ACREAGE: \_\_\_\_\_  
PROPOSED WORK: \_\_\_\_\_ LEASE No.: \_\_\_\_\_  
DRILL:  CONVERT:  DRILL DEEPER:  REDRILL:  FRACTURE OR STIMULATE:  PLUG OFF OLD:   
FORMATION: \_\_\_\_\_ PERFORATE NEW FORMATION:  PLUG AND ABANDON:  CLEAN OUT AND REPLUG:  OTHER: \_\_\_\_\_  
PHYSICAL CHANGE IN WELL (SPECIFY): NONE TARGET FORMATION: PITTSBURGH/SEWICKLEY  
ESTIMATED DEPTH: 1180'±

WELL OPERATOR: CNX Gas Company LLC DESIGNATED AGENT: JOHN H. JOHNSTON  
ADDRESS: 2481 JOHN NASH BLVD., BLUEFIELD, WV 24701 ADDRESS: BANK ONE CENTER, PO BOX 1588, CHARLESTON, WV 25326-1598








Diversified Gas & Oil Corporation  
100 Diversified Way  
Pikeville KY, 41051

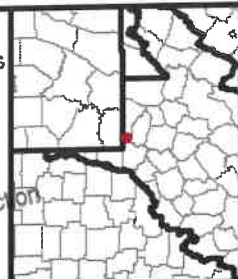
47-061-01545

Plugging Map

**Legend**

-  Well
-  Access Road
-  Pits
-  Pad
-  Public Roads

RECEIVED  
Office Of Oil and Gas  
JUN 21 2024  
WV Department of  
Environmental Protection



Well No.: 47-061-01545  
 UTM 83-17 Meters  
 North: 4393433.45  
 East: 552822.44  
 Elev.: 349.55 M  
 Elev.: 1146.54 Ft

Primary Pit

Secondary Pit

9

Source: Esri, Navteq, Earthstar Geographics, and the GIS User Community

07/26/2024










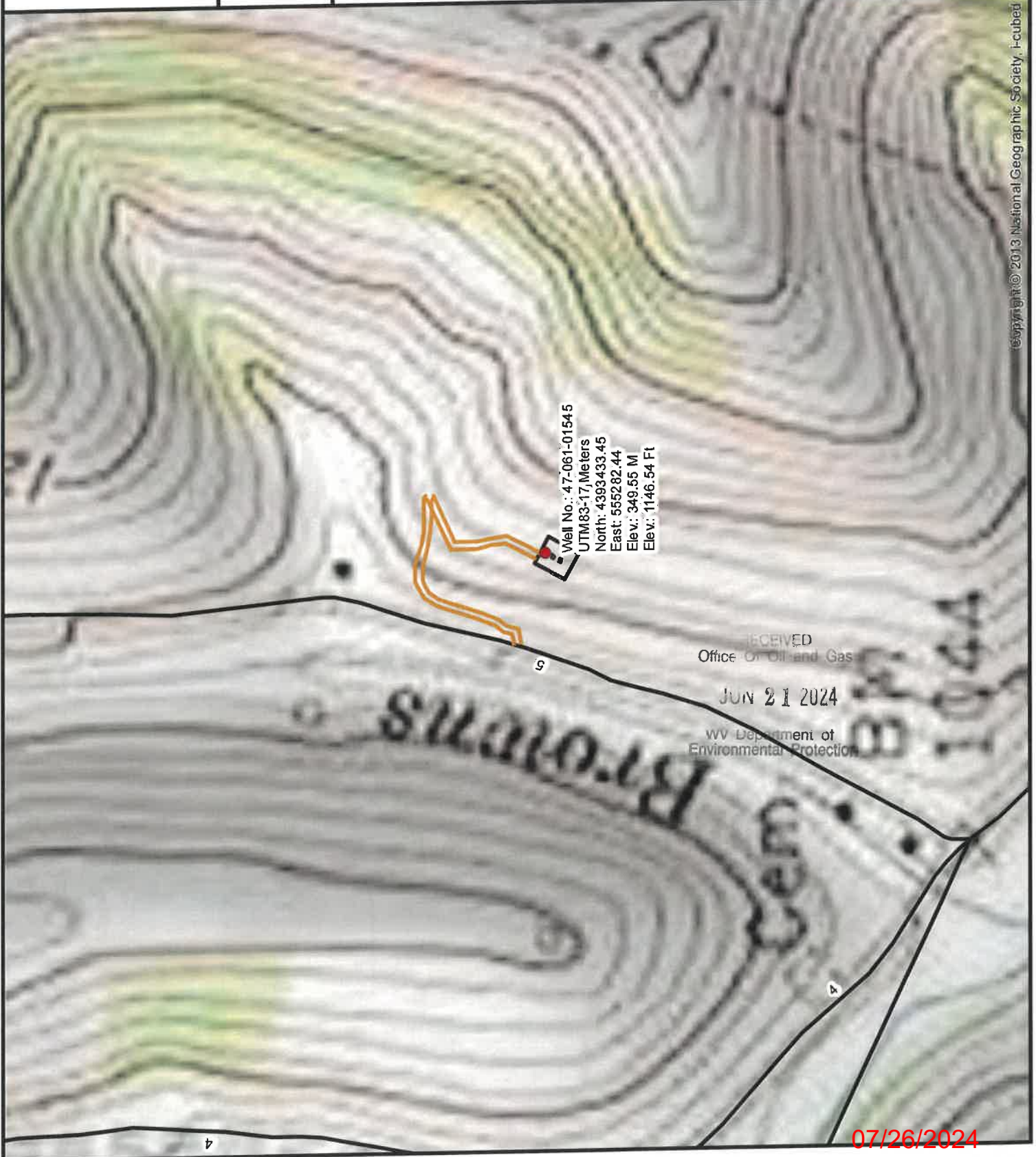
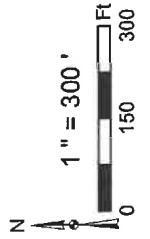
Diversified Gas & Oil Corporation  
100 Diversified Way  
Pileville KY, 41051

47-061-01545

Plugging Map

**Legend**

-  Well
-  Access Road
-  Pits
-  Pad
-  Public Roads



WW-7  
8-30-06



West Virginia Department of Environmental Protection  
Office of Oil and Gas  
**WELL LOCATION FORM: GPS**

API: 4706101545 WELL NO.: SC12A

FARM NAME: Consolidation Coal Co

RESPONSIBLE PARTY NAME: Diversified Production, LLC

COUNTY: Monongalia DISTRICT: Batelle

QUADRANGLE: Wadestown 7.5'

SURFACE OWNER: Consol Mining Company, LLC c/o CNX Resources

ROYALTY OWNER: Consolidation Coal Co., Thomas Wise, Dennis & Rose Thomas, George Cummins, Patrick Taylor, Curtis & Diana Thomas

UTM GPS NORTHING: 4393433.45

UTM GPS EASTING: 555282.44 GPS ELEVATION: 1146.54'

The Responsible Party named above has chosen to submit GPS coordinates in lieu of preparing a new well location plat for a plugging permit or assigned API number on the above well. The Office of Oil and Gas will not accept GPS coordinates that do not meet the following requirements:

- Datum: NAD 1983, Zone: 17 North, Coordinate Units: meters, Altitude: height above mean sea level (MSL) – meters.
- Accuracy to Datum – 3.05 meters
- Data Collection Method:

Survey grade GPS     : Post Processed Differential     

Real-Time Differential     

Mapping Grade GPS  X : Post Processed Differential  X

Real-Time Differential     

- Letter size copy of the topography map showing the well location.

I the undersigned, hereby certify this data is correct to the best of my knowledge and belief and shows all the information required by law and the regulations issued and prescribed by the Office of Oil and Gas.

Signature

Chris Veazey - Director of Administration  
Title

RECEIVED  
Office Of Oil and Gas  
JUN 21 2024  
WV Department of  
Environmental Protection

6/13/24  
Date

11/10/2016

PLUGGING PERMIT CHECKLIST  
4706101545

RECEIVED  
Office Of Oil and Gas

JUN 21 2024

WV Department of  
Environmental Protection

Plugging Permit

- WW-4B
- WW-4B signed by inspector
- WW-4A

WV Department of  
Environmental Protection

SURFACE OWNER WAIVER or PROOF THAT APPLICATION WAS SENT BY REGISTERED OR CERTIFIED MAIL

COAL OWNER/COAL OPERATOR/COAL LESSEE WAIVERS or PROOF THAT APPLICATION WAS SENT BY REGISTERED OR CERTIFIED MAIL

WW-9 PAGE 1 (NOTARIZED)

WW-9 PAGE 2 with attached drawing of road, location, pit and proposed area for land application

WW-9 GPP PAGE 1 and 2 if well effluent will be land applied

RECENT MYLAR PLAT OR WW-7

WELL RECORDS/COMPLETION REPORT

TOPOGRAPHIC MAP OF WELL, SHOWING PIT IF PIT IS USED

MUST HAVE VALID BOND IN OPERATOR'S NAME

CHECK FOR \$100 IF PIT IS USED