



west virginia department of environmental protection

Office of Oil and Gas
601 57th Street SE
Charleston, WV 25304
(304) 926-0450
(304) 926-0452 fax

Earl Ray Tomblin, Governor
Randy C. Huffman, Cabinet Secretary
www.dep.wv.gov

December 07, 2015

WELL WORK PERMIT

Horizontal 6A Well

This permit, API Well Number: 47-6101738, issued to NORTHEAST NATURAL ENERGY LLC, is evidence of permission granted to perform the specified well work at the location described on the attached pages and located on the attached plat, subject to the provisions of Chapter 22 of the West Virginia Code of 1931, as amended, and all rules and regulations promulgated thereunder, and to all conditions and provisions outlined in the pages attached hereto. Notification shall be given by the operator to the Oil and Gas Inspector at least 24 hours prior to the construction of roads, locations, and/or pits for any permitted work. In addition, the well operator shall notify the same inspector 24 hours before any actual well work is commenced and prior to running and cementing casing. Spills or emergency discharges must be promptly reported by the operator to 1-800-642-3074 and to the Oil and Gas inspector.

Please be advised that form WR-35, Well Operators Report of Well Work is to be submitted to this office within 90 days completion of permitted well work, as should form WR-34 Discharge Monitoring Report within 30 days of discharge of pits, if applicable. Failure to abide by all statutory and regulatory provisions governing all duties and operations hereunder may result in suspension or revocation of this permit and, in addition, may result in civil and/or criminal penalties being imposed upon the operators.

In addition to the applicable requirements of this permit, and the statutes and rules governing oil and gas activity in WV, this permit may contain specific conditions which must be followed. Permit conditions are attached to this cover letter.

Per 35CSR-4-5.2.g this permit will expire in two (2) years from the issue date unless permitted well work is commenced. If there are any questions, please feel free to contact me at (304) 926-0499 ext. 1654.



James Martin
Chief

Operator's Well No: FISHER 10H
Farm Name: FISHER, AARON K.
API Well Number: 47-6101738
Permit Type: Horizontal 6A Well
Date Issued: 12/07/2015

Promoting a healthy environment.

12/11/2015

PERMIT CONDITIONS

West Virginia Code § 22-6A-8(d) allows the Office of Oil and Gas to place specific conditions upon this permit. Permit conditions have the same effect as law. Failure to adhere to the specified permit conditions may result in enforcement action.

CONDITIONS

1. This proposed activity may require permit coverage from the United States Army Corps of Engineers (USACE). Through this permit, you are hereby being advised to consult with USACE regarding this proposed activity.
2. If the operator encounters an unanticipated void, or an anticipated void at an unanticipated depth, the operator shall notify the inspector within 24 hours. Modifications to the casing program may be necessary to comply with W. Va. Code § 22-6A-5a (12), which requires drilling to a minimum depth of thirty feet below the bottom of the void, and installing a minimum of twenty (20) feet of casing. Under no circumstance should the operator drill more than one hundred (100) feet below the bottom of the void or install less than twenty (20) feet of casing below the bottom of the void.
3. When compacting fills, each lift before compaction shall not be more than 12 inches in height, and the moisture content of the fill material shall be within limits as determined by the Standard Proctor Density test of the actual soils used in specific engineered fill, ASTM D698, Standard Test Method for Laboratory Compaction Characteristics of Soil Using Standard Effort, to achieve 95 % compaction of the optimum density. Each lift shall be tested for compaction, with a minimum of two tests per lift per acre of fill. All test results shall be maintained on site and available for review.
4. Operator shall install signage per § 22-6A-8g (6) (B) at all source water locations included in their approved water management plan within 24 hours of water management plan activation.
5. Oil and gas water supply wells will be registered with the Office of Oil and Gas and all such wells will be constructed and plugged in accordance with the standards of the Bureau for Public Health set forth in its Legislative rule entitled *Water Well Regulations*, 64 C.S.R. 19. Operator is to contact the Bureau of Public Health regarding permit requirements. In lieu of plugging, the operator may transfer the well to the surface owner upon agreement of the parties. All drinking water wells within fifteen hundred feet of the water supply well shall be flow tested by the operator upon request of the drinking well owner prior to operating the water supply well.
6. Pursuant to the requirements pertaining to the sampling of domestic water supply wells/springs the operator shall, no later than thirty (30) days after receipt of analytical data provide a written copy to the Chief and any of the users who may have requested such analyses.
7. If any explosion or other accident causing loss of life or serious personal injury occurs in or about a well or well work on a well, the well operator or its contractor shall give notice, stating the particulars of the explosion or accident, to the oil and gas inspector and the Chief, within 24 hours of said accident.
8. During the casing and cementing process, in the event cement does not return to the surface, the oil and gas inspector shall be notified within 24 hours.
9. The operator shall provide to the Office of Oil and Gas the dates of each of the following within 30 days of their occurrence: completion of construction of the well pad, commencement of drilling, cessation of drilling, completion of any other permitted well work, and completion of the well. Such notice shall be provided by sending an email to DEPOOGNotify@wv.gov.

STATE OF WEST VIRGINIA
DEPARTMENT OF ENVIRONMENTAL PROTECTION, OFFICE OF OIL AND GAS
WELL WORK PERMIT APPLICATION

1) Well Operator: Northeast Natural Energy LLC 494498281 Monongalia Clay Blacksville
Operator ID County District Quadrangle

2) Operator's Well Number: Fisher 10H Well Pad Name: Fisher

3) Farm Name/Surface Owner: Aaron K. Fisher Public Road Access: State Route 218 (Daybrook Road)

4) Elevation, current ground: 1480' Elevation, proposed post-construction: 1453.04'

5) Well Type (a) Gas Oil Underground Storage

Other

(b) If Gas Shallow Deep

Horizontal

6) Existing Pad: Yes or No No

MSK 10/20/2015

7) Proposed Target Formation(s), Depth(s), Anticipated Thickness and Expected Pressure(s):
Marcellus, 8,277' , 103' , 3,600 psi

8) Proposed Total Vertical Depth: 8,277'

9) Formation at Total Vertical Depth: Marcellus

10) Proposed Total Measured Depth: 16,091.35'

11) Proposed Horizontal Leg Length: 6,643'

12) Approximate Fresh Water Strata Depths: 50' , 1,373'

13) Method to Determine Fresh Water Depths: Driller's Log from Offset Wells

14) Approximate Saltwater Depths: 1,969' , 2,619'

15) Approximate Coal Seam Depths: 819' , 1,371'

16) Approximate Depth to Possible Void (coal mine, karst, other): N/A

17) Does Proposed well location contain coal seams directly overlying or adjacent to an active mine? Yes No

(a) If Yes, provide Mine Info: Name: Adjacent Mine - Federal No. 2

Depth: 1,100'

Seam: Pittsburgh

Owner: Patriot Coal Corporation

Received
Office of Oil & Gas
NOV 02 2015

WW-6B
(04/15)

API NO. 47- 61 - 01738
 OPERATOR WELL NO. Fisher 10H
 Well Pad Name: Fisher

18) CASING AND TUBING PROGRAM

TYPE	Size (in)	New or Used	Grade	Weight per ft. (lb/ft)	FOOTAGE: For Drilling (ft)	INTERVALS: Left in Well (ft)	CEMENT: Fill-up (Cu. Ft.)/CTS
Conductor	24"	New	NA	94.71	40'	40'	GTS
Fresh Water	13-3/8"	New	J-55	54.5	1,451'	1,428'	CTS
Coal							
Intermediate	9-5/8"	New	J-55	40	2,680'	2,650'	CTS
Production	5-1/2"	New	P-110	20	16,091'	16,061'	3,656 Cu. Ft.
Tubing	2-7/8"	New	N-80	6.5	NA	8,500'	NA
Liners							

MSK 10/20/2015

TYPE	Size (in)	Wellbore Diameter (in)	Wall Thickness (in)	Burst Pressure (psi)	Anticipated Max. Internal Pressure (psi)	Cement Type	Cement Yield (cu. ft./k)
Conductor	24"	30"	.375	415		4,500 psi Grout	NA
Fresh Water	13-3/8"	17 1/2"	.38"	2,760	2,000	Class A	1.23
Coal							
Intermediate	9-5/8"	12 1/4"	.395"	3,950	3,000	Class A	1.3
Production	5-1/2"	8 3/4"	.361"	12,530	9,700	50:50 Poz	1.21
Tubing	2-7/8"	NA	.217"	10,570	3,600	NA	NA
Liners							

PACKERS

Kind:				
Sizes:				
Depths Set:				

Received
 Office of Oil & Gas
 NOV 02 2015

19) Describe proposed well work, including the drilling and plugging back of any pilot hole:

Drilling and completion of a horizontal Marcellus well. The well will be drilled on air to an approximate depth of 6,806.80' TVD/MD. The well will then be horizontally drilled on synthetic based mud from the KOP to approximately 8,277' TVD / 16,091.35' MD along a 143 degree azimuth.

20) Describe fracturing/stimulating methods in detail, including anticipated max pressure and max rate:

Multi-stage / high-rate slickwater fracture treatment using various size sands as proppant. First stage will be initiated via pressurization against a burst disc ran in the production casing string or perforated with coiled tubing. Subsequent stages will be perforated with pumped down guns ran on wireline. Individual stages will be isolated with composite frac plugs. Maximum pump rate during any stage will be 110 BPM with a maximum allowable surface pressure of 9,500 PSI. Composite bridge plugs will be set at the end of the last stage to isolate the treated formation.

21) Total Area to be disturbed, including roads, stockpile area, pits, etc., (acres): 26.9

22) Area to be disturbed for well pad only, less access road (acres): 9.7

23) Describe centralizer placement for each casing string:

Surface and intermediate casing strings will have bow spring centralizers placed every third joint (~120') from the shoe joint to surface. Production casing will have rigid body centralizers placed at a minimum of every fourth joint (~160') from TD to surface.

24) Describe all cement additives associated with each cement type:

Surface string cement will be a Class A + Max 3% bwoc Calcium Chloride Fresh Water blend. Intermediate string cement will be a Class A Cement + Max 3% bwoc Calcium Chloride + Fresh Water. Production string cement will be (50:50) Poz (Fly Ash):Type I Cement with a gas migration additive.

25) Proposed borehole conditioning procedures:

Surface string will use a 25.0 bbls Gel Pill + LCM + 25 lbs Cello Flake + 20 lbs/bbl Bentonite @ 8.4 ppg & 10 bbls fresh water spacer prior to cement. Intermediate string will use a 25.0 bbls Gel Pill + LCM + 25 lbs Cello Flake + 20 lbs/bbl Bentonite @ 8.4 ppg & 10 bbls fresh water spacer prior to cement. Production string will use a 50.0 bbls SealBond 25 + 1 gal/bbl US-40 + 275 lbs/bbl Barite
SS-2 Spacer @ 13.5 ppg prior to cement.

Received
Office of Oil & Gas

NOV 02 2015

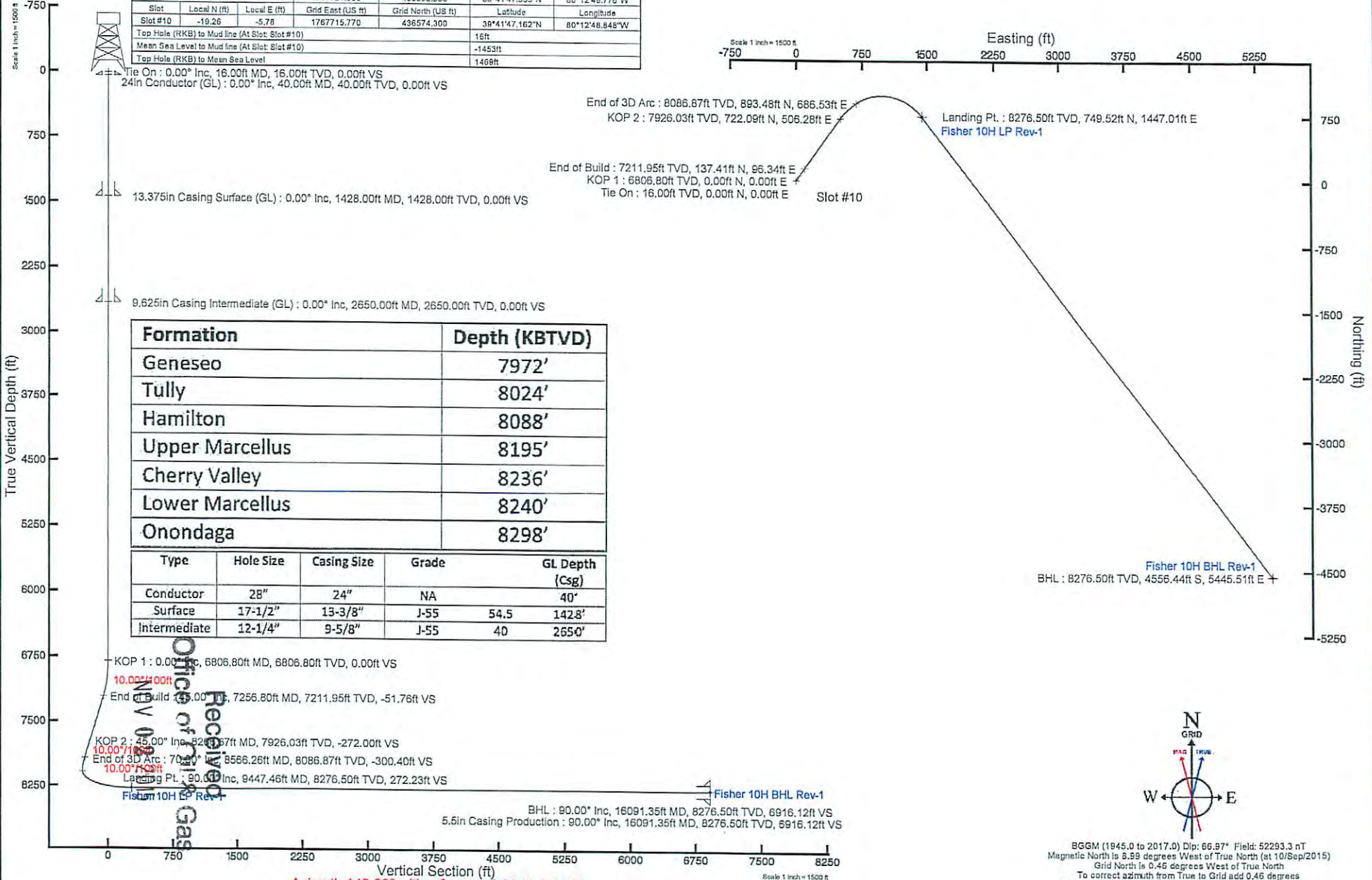
*Note: Attach additional sheets as needed.

NORTHEAST NATURAL ENERGY, LLC

Location: Monongalia County, WV
Field: Monongalia
Facility: Fisher Pad

Slot: Slot #10
Well: Fisher 10H
Wellbore: Fisher 10H PWB

Location Information				
Facility Name	Grid East (US ft)	Grid North (US ft)	Latitude	Longitude
Fisher Pad	1767721.550	436593.560	38°41'47.353"N	80°12'48.778"W
Slot	Local N (ft)	Local E (ft)	Grid East (US ft)	Grid North (US ft)
Slot #10	-19.26	-5.78	1767715.770	436574.300
Top Hole (RKB) to Mud line (At Slot: Slot #10)			Latitude	Longitude
Mean Sea Level to Mud line (At Slot: Slot #10)			-1453ft	
Top Hole (RKB) to Mean Sea Level			1498ft	



Tie On : 0.00° Inc, 16.00ft MD, 16.00ft TVD, 0.00ft VS
24in Conductor (GL) : 0.00° Inc, 40.00ft MD, 40.00ft TVD, 0.00ft VS

13.375in Casing Surface (GL) : 0.00° Inc, 1428.00ft MD, 1428.00ft TVD, 0.00ft VS

9.625in Casing Intermediate (GL) : 0.00° Inc, 2650.00ft MD, 2650.00ft TVD, 0.00ft VS

Formation	Depth (KBTVD)
Geneseo	7972'
Tully	8024'
Hamilton	8088'
Upper Marcellus	8195'
Cherry Valley	8236'
Lower Marcellus	8240'
Onondaga	8298'

Type	Hole Size	Casing Size	Grade	GL Depth (Csg)
Conductor	28"	24"	NA	40'
Surface	17-1/2"	13-3/8"	J-55	54.5
Intermediate	12-1/4"	9-5/8"	J-55	40

KOP 1 : 0.00° Inc, 6806.80ft MD, 6806.80ft TVD, 0.00ft VS

10.00° Hole

End of Build : 0.00° Inc, 7256.80ft MD, 7211.95ft TVD, -51.76ft VS

KOP 2 : 45.00° Inc, 8240.67ft MD, 7926.03ft TVD, -272.00ft VS

10.00° Hole

End of 3D Arc : 70.00° Inc, 8566.26ft MD, 8086.87ft TVD, -300.40ft VS

10.00° Hole

Landing Pt. : 90.00° Inc, 9447.46ft MD, 8276.50ft TVD, 272.23ft VS

Fisher 10H LP Rev-1

Fisher 10H BHL Rev-1

BHL : 90.00° Inc, 16091.35ft MD, 8276.50ft TVD, 6916.12ft VS
5.5in Casing Production : 90.00° Inc, 16091.35ft MD, 8276.50ft TVD, 6916.12ft VS

End of 3D Arc : 8086.87ft TVD, 893.48ft N, 686.53ft E

KOP 2 : 7926.03ft TVD, 722.09ft N, 506.28ft E

Landing Pt. : 8276.50ft TVD, 749.52ft N, 1447.01ft E
Fisher 10H LP Rev-1

End of Build : 7211.95ft TVD, 137.41ft N, 96.34ft E

KOP 1 : 6806.80ft TVD, 0.00ft N, 0.00ft E

Tie On : 16.00ft TVD, 0.00ft N, 0.00ft E

Slot #10

Fisher 10H BHL Rev-1
BHL : 8276.50ft TVD, 4556.44ft S, 5445.51ft E



BGGM (1945.0 to 2017.0) Dip: 66.97° Field: 52293.3 nT
Magnetic North is 8.99 degrees West of True North (at 10/Sep/2015)
Grid North is 0.46 degrees West of True North
To correct azimuth from True to Grid add 0.46 degrees
To correct azimuth from Magnetic to Grid subtract 8.53 degrees

61-01738

STATE OF WEST VIRGINIA
DEPARTMENT OF ENVIRONMENTAL PROTECTION
OFFICE OF OIL AND GAS

FLUIDS/ CUTTINGS DISPOSAL & RECLAMATION PLAN

Operator Name Northeast Natural Energy LLC OP Code 494498281

Watershed (HUC 10) Dunkard Creek Quadrangle Blacksville, WV

Do you anticipate using more than 5,000 bbls of water to complete the proposed well work? Yes No

Will a pit be used? Yes No

If so, please describe anticipated pit waste: NA

Will a synthetic liner be used in the pit? Yes No If so, what ml.? NA

Proposed Disposal Method For Treated Pit Wastes:

- Land Application
- Underground Injection (UIC Permit Number _____)
- Reuse (at API Number unknown at this time, TBD)
- Off Site Disposal (Supply form WW-9 for disposal location)
- Other (Explain _____)

Will closed loop system be used? If so, describe: Yes, Please See Attachment "A"

Drilling medium anticipated for this well (vertical and horizontal)? Air, freshwater, oil based, etc. Air- Vertical; Oil Based - Curve & Horizontal

-If oil based, what type? Synthetic, petroleum, etc. Synthetic Oil Based Mud

Additives to be used in drilling medium? Organophilic Clay Viscosifiers, Lime, Unsaturated Fatty Acids, CaCl, Barite, Emulsifiers, Mica LCM, Water Loss Agents

Drill cuttings disposal method? Leave in pit, landfill, removed offsite, etc. Removed Offsite - Please See Attachment "A"

-If left in pit and plan to solidify what medium will be used? (cement, lime, sawdust) _____

-Landfill or offsite name/permit number? Please See Attachment "A"

Permittee shall provide written notice to the Office of Oil and Gas of any load of drill cuttings or associated waste rejected at any West Virginia solid waste facility. The notice shall be provided within 24 hours of rejection and the permittee shall also disclose where it was properly disposed.

I certify that I understand and agree to the terms and conditions of the GENERAL WATER POLLUTION PERMIT issued on August 1, 2005, by the Office of Oil and Gas of the West Virginia Department of Environmental Protection. I understand that the provisions of the permit are enforceable by law. Violations of any term or condition of the general permit and/or other applicable law or regulation can lead to enforcement action.

I certify under penalty of law that I have personally examined and am familiar with the information submitted on this application form and all attachments thereto and that, based on my inquiry of those individuals immediately responsible for obtaining the information, I believe that the information is true, accurate, and complete. I am aware that there are significant penalties for submitting false information, including the possibility of fine or imprisonment.

Company Official Signature Hollie Medley
Company Official (Typed Name) Hollie Medley
Company Official Title Regulatory Coordinator

Received
Office of Oil & Gas
NOV 02 2015

Subscribed and sworn before me this 20th day of October, 20 15

[Signature] Notary Public

My commission expires January 28, 2020



61-01738

Form WW-9

Operator's Well No. Fisher 10H

Northeast Natural Energy LLC

Proposed Revegetation Treatment: Acres Disturbed 26.9 Prevegetation pH 5-7

Lime 2 Tons/acre or to correct to pH 7

Fertilizer type 19-19-19

Fertilizer amount 300 lbs/acre

Mulch 2 Tons/acre

Seed Mixtures

Temporary				Permanent			
Seed Type		lbs/acre		Seed Type		lbs/acre	
Orchard Grass		46		Orchard Grass		46	
Red Clover		8		Red Clover		8	
Tetraploid Perennial Rye		16		Tetraploid Perennial Rye		16	
Timothy	15	Annual Rye	15	Timothy	15	Annual Rye	15

Attach:

Drawing(s) of road, location, pit and proposed area for land application (unless engineered plans including this info have been provided)

Photocopied section of involved 7.5' topographic sheet.

Plan Approved by: *Haynes J. K... (signature)*

Comments: _____

Title: *Inspection* Date: *10/20/2015*

Field Reviewed? () Yes () No

Received
Office of Oil & Gas
NOV 02 2015

12/11/2015

Attachment A to WW-9

Northeast Natural Energy LLC (“NNE”) plans to utilize a closed loop process for its drilling of the Fisher 10H well. Return flow from the well will be separated into its liquid and solid form. Liquids will be held in steel tanks and reused in the drilling and completion process or disposed of at an approved facility listed below. Solids removed from the stream will be diverted to steel half-round tanks where they will be solidified on site and taken to disposal as they are accumulated.

Fisher 10H Drill Cuttings will be taken to disposal at one or more of the following disposal/approved waste facilities, unless listed facilities are no longer approved to accept waste at time of disposal:

- Westmoreland Landfill (Tervita) – Belle Vernon, PA (Permit # 100277)
- Meadowfill Landfill (Waste Management) – Bridgeport, WV (Permit # SWF 103298)
- Max Environmental – Yukon, PA (PAD004835146 and 301071)
- Max Environmental – Bulger, PA (PAD059087072 and 301359)
- Chestnut Valley Landfill (Advanced Disposal) – Export, PA (Permit # 101421)

NNE plans to reuse and recycle all flowback fluid and/or reach out to other operators in the area who may be able to reuse and recycle such fluid. However, in the event that reuse is not obtainable the fluid will be disposed of at one, or multiple, of the following disposal/approved waste facilities unless listed facilities are no longer approved to accept waste at time of disposal:

- Fairmont Brine Processing (WV NPDES #0116408)
- Green Hunter M. E. Elder 1 Disposal Well (Permit # 47-085-05151)
- Green Hunter Mason 1 Disposal Well (Permit #47-085-09721)
- Green Hunter Warren Disposal Well (Permit #34-121-2-3995)
- Green Hunter Travis Unit Disposal Well (Permit #34-121-2-4086)
- Viking Energy Corporation 20320 Disposal Well (Permit#47-039-02210)
- Ohio Oil Gathering Killbuck Disposal Well (Permit #34-075-24527)
- Ohio Oil Gathering Moran Disposal Well (Permit #34-089-24792)
- Ohio Oil Gathering Bells Run Disposal Well (Permit #34-167-29395)
- Ohio Oil Gathering Long Run Disposal Well (Permit #34-167-29658)
- Ohio Oil Gathering Newell Run Disposal Well (Permit #34-167-29685)
- Appalachian Oil Purchaser Greens Run Disposal Well (Permit #2D0732540)
- Appalachian Oil Purchaser BW#4 Disposal Well (Permit # 2D0732523)

Received
Office of Oil & Gas
NOV 02 2015



northeast
NATURAL ENERGY

Fisher 10H
SITE SAFETY PLAN

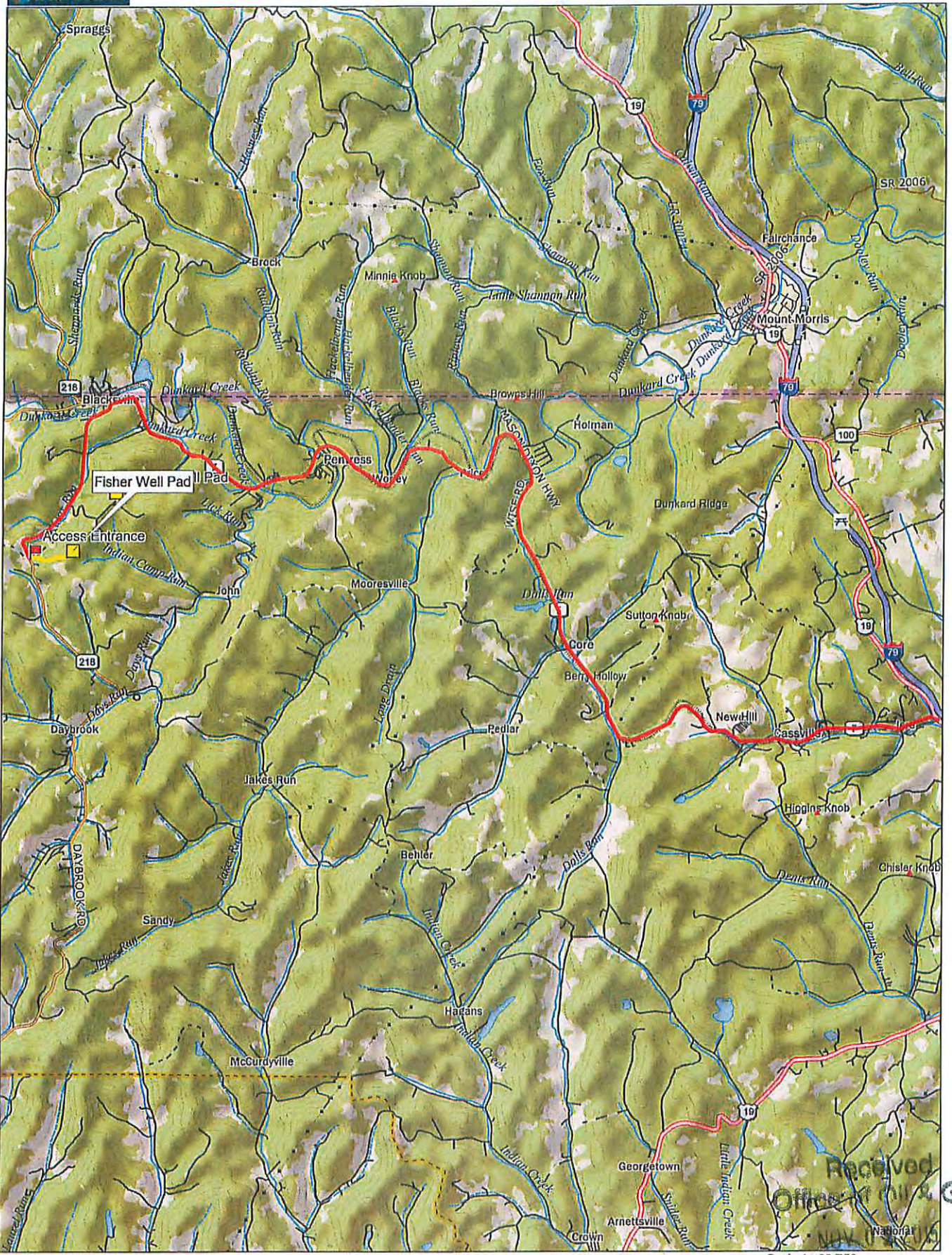
October 2, 2015

Gayle J. Kwik
10/20/2015

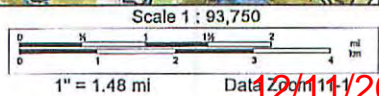
Received
Office of Oil & Gas
NOV 02 2015

12/11/2015

61-01738



Data use subject to license.
 © DeLorme. XMap® 7.
 www.delorme.com

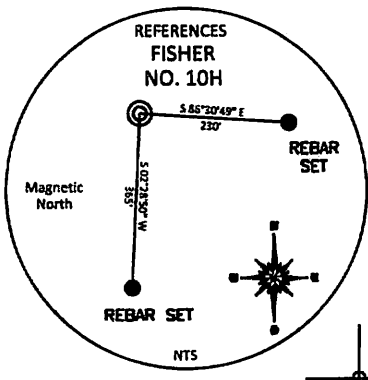
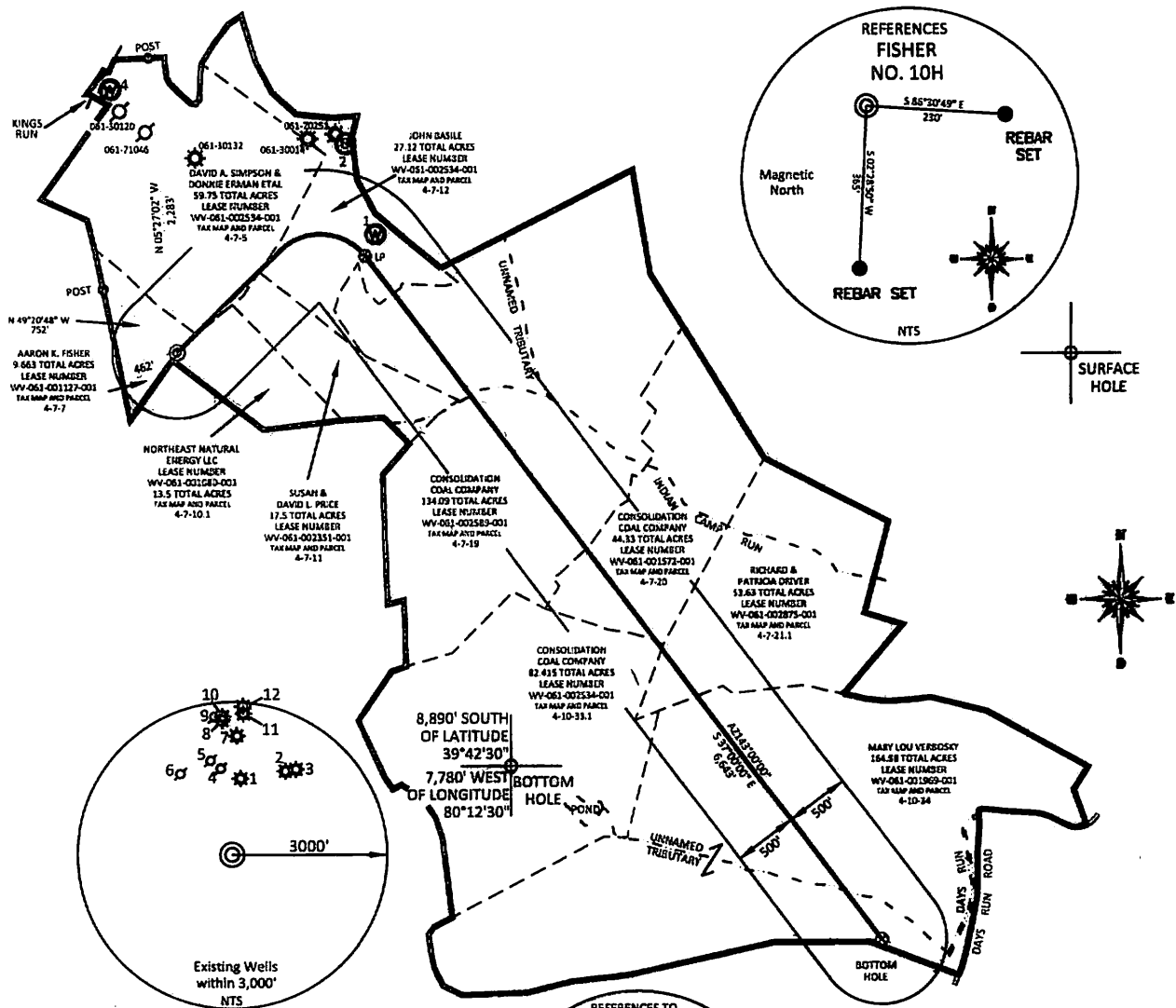


Received
 Office of Oil & Gas
 National

12/11/2015

SURFACE HOLE DEC. LONG: 80.213775
 SURVEYED LONG: 80° 12' 49.6"
 Latitude: 39° 42' 30" (NAD27)

Longitude: 80° 12' 30" (NAD27)



SURFACE HOLE



TOP HOLE (UTM NAD 83)
 N) 4394360.9
 E) 567426.2

BOTTOM HOLE (UTM NAD 83)
 N) 4393000.4
 E) 569108.4

REFERENCE NOTES
 Boundaries as shown taken from deeds, tax maps and field locations. A full boundary survey is not expressed nor implied. All bearings are based on true north. Ownership taken from public records MONONGALIA County, West Virginia MAY 2014
 State Plane Coordinates & NAD 83 Lat/Long by differential submeter mapping grade GPS
 Drafted by E.A.M.

- WELL REFERENCE (API#, DISTANCE TO LATERAL)
- 061-30132
 - 061-70251
 - 061-30014
 - 061-71046
 - 061-30120
 - PLUGGED FOUND IN FIELD
 - 061-71042
 - 061-30130
 - PLUGGED FOUND IN FIELD
 - 061-71043
 - 061-01594
 - 061-01568

NOTE:
 NO WATER WELLS WERE FOUND WITHIN 250' OF THE CENTER OF WELL PAD.
 NO DWELLINGS WERE FOUND WITHIN 625' OF THE CENTER OF WELL PAD.

Received
 Office of Oil & Gas
 NOV 08 2015

FILE #: NNE14

DRAWING #: 2387

SCALE: PLAT: 1" = 1400'
TRC: 1" = 2000'


MINIMUM DEGREE OF ACCURACY: 1/200

PROVEN SOURCE OF ELEVATION: SUBMETER MAPPING GRADE GPS

I, THE UNDERSIGNED, HEREBY CERTIFY THAT THIS PLAT IS CORRECT TO THE BEST OF MY KNOWLEDGE AND BELIEF AND SHOWS ALL THE INFORMATION REQUIRED BY LAW AND THE REGULATIONS ISSUED AND PRESCRIBED BY THE DEPARTMENT OF ENVIRONMENTAL PROTECTION.

Signed: [Signature]

L.L.S. #2124 : Ernest J. Benchek III



(+) DENOTES LOCATION OF WELL ON UNITED STATES TOPOGRAPHIC MAPS WVDEP

OFFICE OF OIL & GAS
 601 57TH STREET
 CHARLESTON, WV 25304

DATE: OCTOBER 20, 2015

OPERATOR'S WELL #: FISHER NO. 10H

API WELL #: 47 61 01738 H6A
 STATE COUNTY PERMIT

Well Type: Oil Waste Diposal Production Deep
 Gas Liquid Injection Storage Shallow

WATERSHED: DUNKARD CREEK

COUNTY/DISTRICT: MONONGALIA / CLAY

SURFACE OWNER: AARON K. FISHER

OIL & GAS ROYALTY OWNER: HENRY P. AMES, III, ET AL

LEASE NUMBERS: _____

DRILL CONVERT DRILL DEEPER REDRILL FRACTURE OR STIMULATE
 PLUG OFF FORMATION PERFORATE NEW FORMATION PLUG & ABANDON
 CLEAN OUT & REPLUG OTHER CHANGE (SPECIFY): _____

TARGET FORMATION: MARCELLUS

ESTIMATED DEPTH: TVD: 8,276.5' TMD: 16,091.35'

WELL OPERATOR: NORTHEAST NATURAL ENERGY LLC

DESIGNATED AGENT: JOHN ADAMS

ADDRESS: 707 VIRGINIA STREET EAST, SUITE 1200

ADDRESS: 707 VIRGINIA STREET EAST, SUITE 1200

CITY: CHARLESTON STATE: WV ZIP CODE: 25301

CITY: CHARLESTON STATE: WV ZIP CODE: 25301

PROPOSED ELEVATION: 1,453.04'
 CURRENT ELEVATION: 1,480'

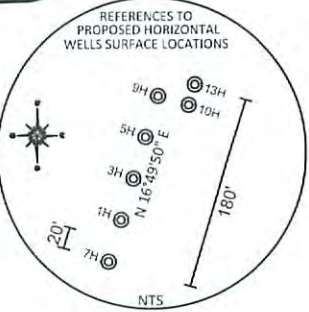
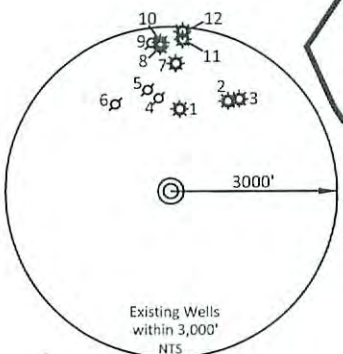
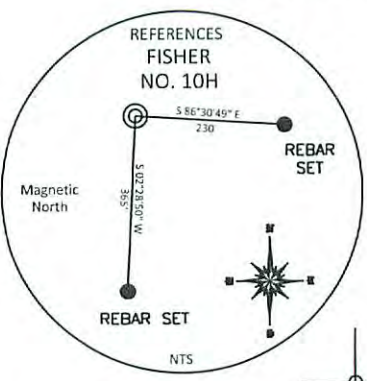
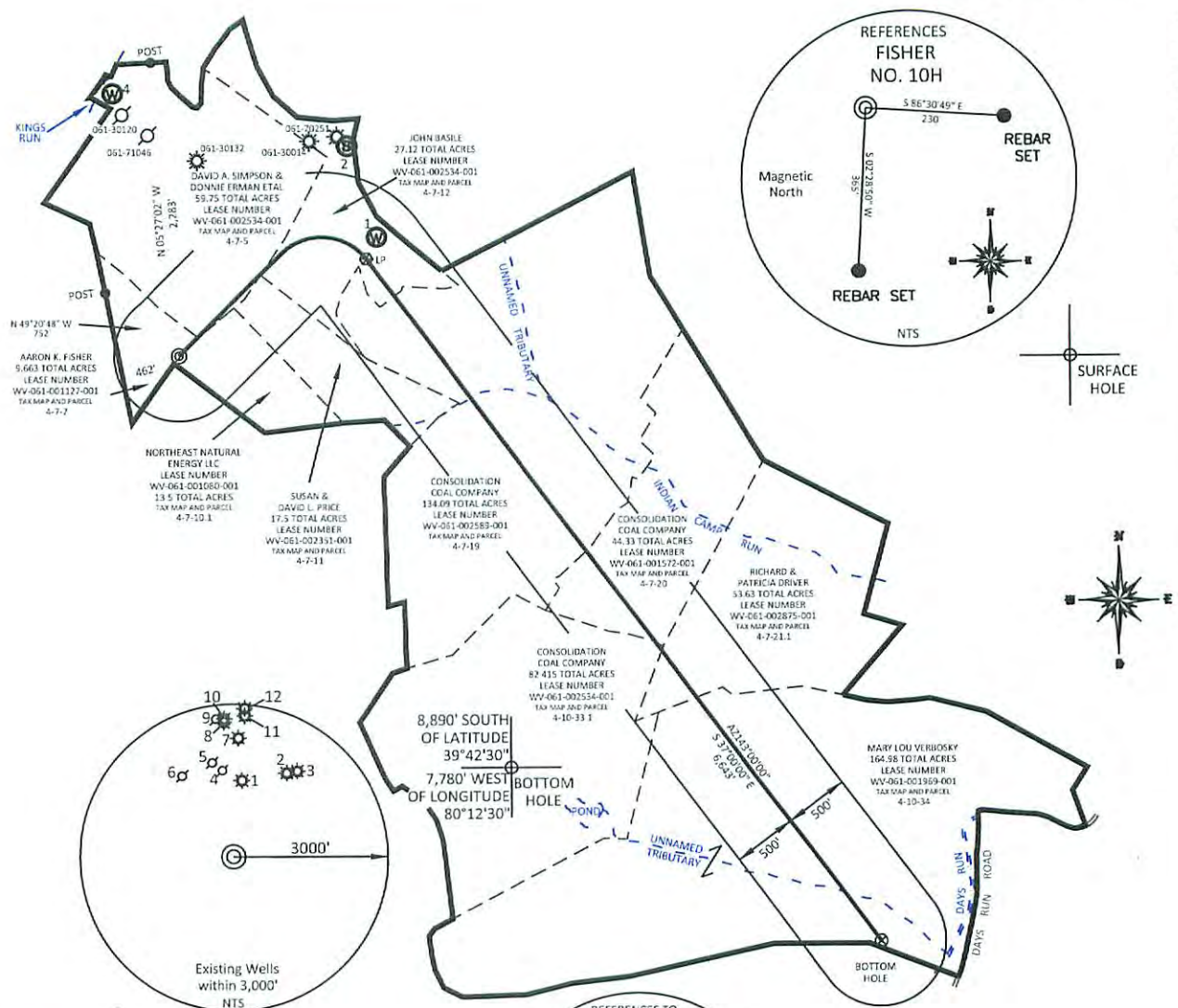
QUADRANGLE: BLACKSVILLE

ACREAGE: 9.663 +/-

ACREAGE: 606.978 +12/11/2015

SURFACE HOLE DEC. LONG: 80.213775
 SURVEYED LONG: 80° 12' 49.6"
 Latitude: 39° 42' 30" (NAD27)

Longitude: 80° 12' 30" (NAD27)



TOP HOLE (UTM NAD 83)
 N) 4394360.9
 E) 567426.2

BOTTOM HOLE (UTM NAD 83)
 N) 4393000.4
 E) 569108.4

REFERENCE NOTES
 Boundaries as shown taken from deeds, tax maps and field locations. A full boundary survey is not expressed nor implied. All bearings are based on true north. Ownership taken from public records MONONGALIA County, West Virginia MAY 2014
 State Plane Coordinates & NAD 83 Lat/Long by differential submeter mapping grade GPS
 Drafted by: E.A.M.

- WELL REFERENCE (API#, DISTANCE TO LATERAL)
1. 061-30132
 2. 061-70251
 3. 061-30014
 4. 061-71046
 5. 061-30120
 6. PLUGGED FOUND IN FIELD
 7. 061-71042
 8. 061-30130
 9. PLUGGED FOUND IN FIELD
 10. 061-71043
 11. 061-01594
 12. 061-01568

NOTE:
 NO WATER WELLS WERE FOUND WITHIN 250' OF THE CENTER OF WELL PAD.
 NO DWELLINGS WERE FOUND WITHIN 625' OF THE CENTER OF WELL PAD.

FILE #: NNE14

DRAWING #: 2387

SCALE: PLAT: 1" = 1400'
TRCK: 1" = 2000'

MINIMUM DEGREE OF ACCURACY: 1/200

PROVEN SOURCE OF ELEVATION: SUBMETER MAPPING GRADE GPS

I, THE UNDERSIGNED, HEREBY CERTIFY THAT THIS PLAT IS CORRECT TO THE BEST OF MY KNOWLEDGE AND BELIEF AND SHOWS ALL THE INFORMATION REQUIRED BY LAW AND THE REGULATIONS ISSUED AND PRESCRIBED BY THE DEPARTMENT OF ENVIRONMENTAL PROTECTION.

Signed: [Signature]

L.L.S. #2124 : Ernest J. Benchek III



(+) DENOTES LOCATION OF WELL ON UNITED STATES TOPOGRAPHIC MAPS WVDEP
 OFFICE OF OIL & GAS
 601 57TH STREET
 CHARLESTON, WV 25304

Well Type: Oil Waste Diposal Production Deep
 Gas Liquid Injection Storage Shallow

WATERSHED: DUNKARD CREEK

COUNTY/DISTRICT: MONONGALIA / CLAY

SURFACE OWNER: AARON K. FISHER

OIL & GAS ROYALTY OWNER: HENRY P. AMES, III, ET AL

LEASE NUMBERS: _____

DATE: OCTOBER 20, 2015

OPERATOR'S WELL #: FISHER NO. 10H

API WELL #: 47 61 01738 HeA
 STATE COUNTY PERMIT

PROPOSED ELEVATION: 1,453.04'
 CURRENT ELEVATION: 1,480'

QUADRANGLE: BLACKSVILLE

ACREAGE: 9.663 +/-

ACREAGE: 606.978 +/- **12/11/2015**

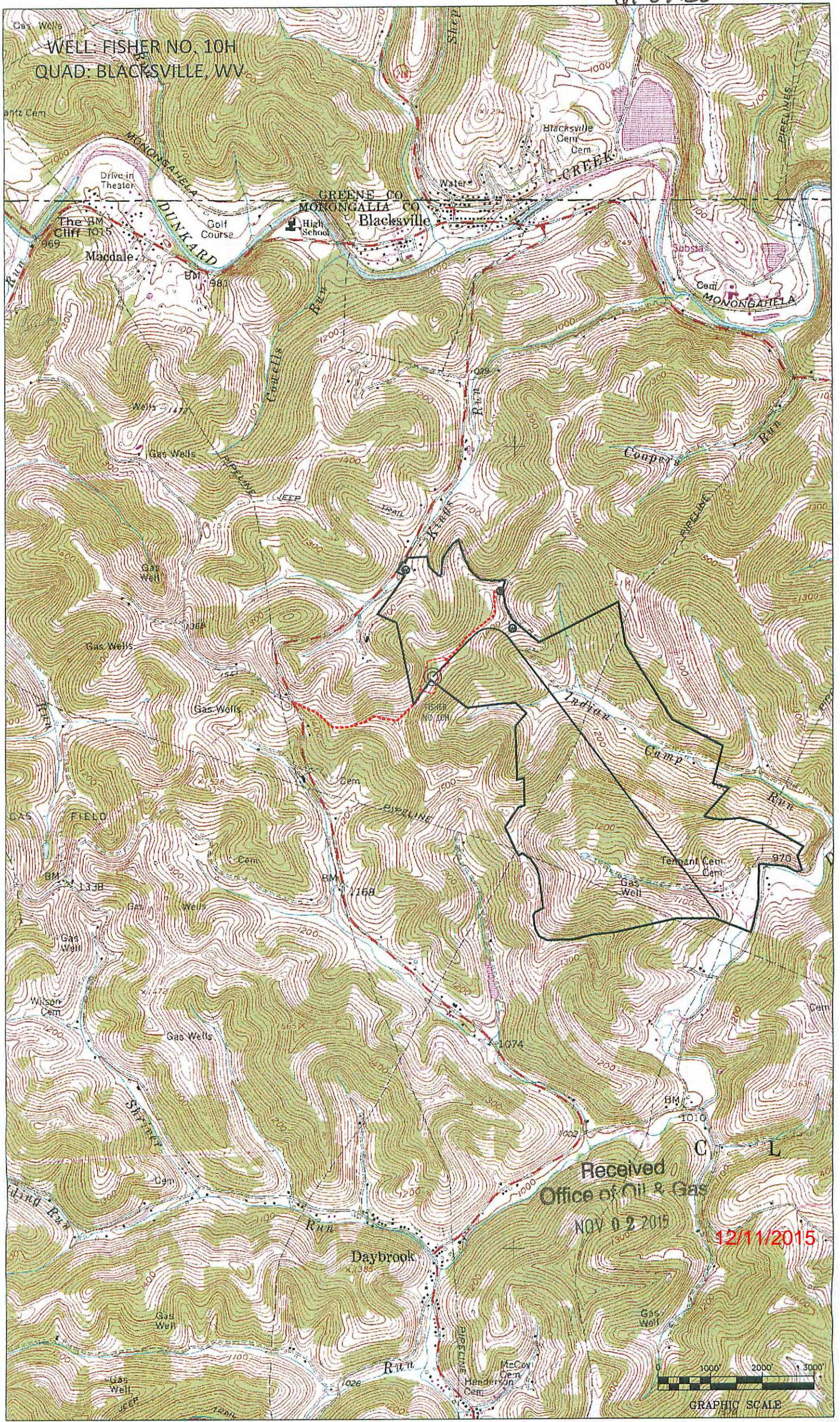
DRILL CONVERT DRILL DEEPER REDRILL FRACTURE OR STIMULATE
 PLUG OFF FORMATION PERFORATE NEW FORMATION PLUG & ABANDON
 CLEAN OUT & REPLUG OTHER CHANGE (SPECIFY): _____

TARGET FORMATION: MARCELLUS

ESTIMATED DEPTH: TVD: 8,276.5' TMD: 16,091.35'

WELL OPERATOR: NORTHEAST NATURAL ENERGY LLC DESIGNATED AGENT: JOHN ADAMS
 ADDRESS: 707 VIRGINIA STREET EAST, SUITE 1200 ADDRESS: 707 VIRGINIA STREET EAST, SUITE 1200
 CITY: CHARLESTON STATE: WV ZIP CODE: 25301 CITY: CHARLESTON STATE: WV ZIP CODE: 25301

WELL FISHER NO. 10H
QUAD: BLACKSVILLE, WV



Received
Office of Oil & Gas
NOV 02 2015

12/11/2015



WW-6A1
(5/13)

Operator's Well No. Fisher 10H

**INFORMATION SUPPLIED UNDER WEST VIRGINIA CODE
Chapter 22, Article 6A, Section 5(a)(5)
IN LIEU OF FILING LEASE(S) AND OTHER CONTINUING CONTRACT(S)**

Under the oath required to make the verification on page 1 of this Notice and Application, I depose and say that I am the person who signed the Notice and Application for the Applicant, and that –

- (1) the tract of land is the same tract described in this Application, partly or wholly depicted in the accompanying plat, and described in the Construction and Reclamation Plan;
- (2) the parties and recordation data (if recorded) for lease(s) or other continuing contract(s) by which the Applicant claims the right to extract, produce or market the oil or gas are as follows:

Lease Name or Number	Grantor, Lessor, etc.	Grantee, Lessee, etc.	Royalty	Book/Page
See Attachment	See Attachment	See Attachment	See Attachment	See Attachment

**Acknowledgement of Possible Permitting/Approval
In Addition to the Office of Oil and Gas**

The permit applicant for the proposed well work addressed in this application hereby acknowledges the possibility of the need for permits and/or approvals from local, state, or federal entities in addition to the DEP, Office of Oil and Gas, including but not limited to the following:

- WV Division of Water and Waste Management
- WV Division of Natural Resources WV Division of Highways
- U.S. Army Corps of Engineers
- U.S. Fish and Wildlife Service
- County Floodplain Coordinator

The applicant further acknowledges that any Office of Oil and Gas permit in no way overrides, replaces, or nullifies the need for other permits/approvals that may be necessary and further affirms that all needed permits/approvals should be acquired from the appropriate authority before the affected activity is initiated.

Well Operator: Northeast Natural Energy LLC
 By: Hollie M. Medley
 Its: Regulatory Coordinator

Received
Office of Oil & Gas Page 1 of 8

NOV 02 2015

12/11/2015

61-01738

WW-6A1

Operator's Well No. Fisher 10H

NNE Lease No.	Grantor, Lessor, etc.	Grantee, Lessee, etc.	Royalty	Book/Page	Tax Map & Parcel
WV-061-001127-001 ✓	AMES, III, HENRY P.	*Chesapeake Appalachia, LLC	.125 or greater	1359/671	7-7 ✓
WV-061-002534-001	SHUMAN, INC.	*Chesapeake Appalachia, LLC	.125 or greater	1429/366	7-7,5,12; 10-33.1 ✓
WV-061-001080-001	ZASTROW, LORITA MARIE AND STEVEN R.	Northeast Natural Energy LLC	.125 or greater	1500/135	7-10.1 ✓
WV-061-001080-002 ✓	HENRY, DORIS MAE	Northeast Natural Energy LLC	.125 or greater	1500/133	7-10.1
WV-061-001080-003	MAKIN, LINDA LORRAINE AND JAMES EARL	Northeast Natural Energy LLC	.125 or greater	1500/137	7-10.1
WV-061-001080-004	HENRY, KEITH AND IDA	Northeast Natural Energy LLC	.125 or greater	1500/390	7-10.1
WV-061-001080-005	FULTZ, BETTY AND DANIEL	Northeast Natural Energy LLC	.125 or greater	1500/266	7-10.1
WV-061-001080-006	SINE, ERNEST LEROY	Northeast Natural Energy LLC	.125 or greater	1500/268	7-10.1
WV-061-001080-007	HADLEY, RONALD E.	Northeast Natural Energy LLC	.125 or greater	1505/163	7-10.1
WV-061-001080-008	SINE, MARY ANN	Northeast Natural Energy LLC	.125 or greater	1505/155	7-10.1
WV-061-001080-009	COLLINS, JO ANN	Northeast Natural Energy LLC	.125 or greater	1505/379	7-10.1
WV-061-001080-010	LENTZ, SUSAN RANAE	Northeast Natural Energy LLC	.125 or greater	1507/395	7-10.1
WV-061-001080-011	SINE, DOROTHY	Northeast Natural Energy LLC	.125 or greater	1507/271	7-10.1
WV-061-001080-012	SINE, LARRY	Northeast Natural Energy LLC	.125 or greater	1506/706	7-10.1
WV-061-001080-013	PIRIE, MARY	Northeast Natural Energy LLC	.125 or greater	1506/775	7-10.1
WV-061-001080-014	SINE, PHILLIP	Northeast Natural Energy LLC	.125 or greater	1506/770	7-10.1
WV-061-001080-015	MILLER, JR., PERRY WILLIAM	Northeast Natural Energy LLC	.125 or greater	1509/244	7-10.1
WV-061-001080-016	SINE, SUSAN J.	Northeast Natural Energy LLC	.125 or greater	1508/620	7-10.1
WV-061-001080-017	HOUCHIN, BEVERLY A.	Northeast Natural Energy LLC	.125 or greater	1508/618	7-10.1
WV-061-001080-018	MILLER, PHILLIP EUGENE	Northeast Natural Energy LLC	.125 or greater	1506/762	7-10.1
WV-061-001080-020	HENRY, NANCY JANE	Northeast Natural Energy LLC	.125 or greater	1506/766	7-10.1
WV-061-001080-021	COLLINS, DARREL ROY	Northeast Natural Energy LLC	.125 or greater	1510/91	7-10.1
WV-061-001080-022	MILLER, DONALD KEITH AND TAMI	Northeast Natural Energy LLC	.125 or greater	1511/787	7-10.1
WV-061-001080-023	SINE, JAMES R.	Northeast Natural Energy LLC	.125 or greater	1511/763	7-10.1
WV-061-001080-024	COLLINS, LARRY G.	Northeast Natural Energy LLC	.125 or greater	1510/516	7-10.1
WV-061-001080-025	HENRY, KATHRYN A.	Northeast Natural Energy LLC	.125 or greater	1510/643	7-10.1
WV-061-001080-026	COLLINS, CINDY SUE	Northeast Natural Energy LLC	.125 or greater	1523/738	7-10.1
WV-061-001080-027	COLLINS, PAUL MARVIN	Northeast Natural Energy LLC	.125 or greater	1523/736	7-10.1
WV-061-001080-028	COLLINS, ROBERT LEE	Northeast Natural Energy LLC	.125 or greater	1523/726	7-10.1
WV-061-001080-029	ROGERS, LAURA A.	Northeast Natural Energy LLC	.125 or greater	1534/78	7-10.1
WV-061-002351-001	PRICE, DAVID L. & SUSAN ROSE	*Chesapeake Appalachia, LLC	.125 or greater	1412/815	7-11
WV-061-002351-002 ✓	WALKER, SUSAN ANN	Northeast Natural Energy LLC	.125 or greater	1507/739	7-11
WV-061-002351-003	WHITTAKER, SYLVIA AND JOHN	Northeast Natural Energy LLC	.125 or greater	1507/405	7-11
WV-061-002351-004	THROCKMORTON, SANDRA L. AND FRANCIS	Northeast Natural Energy LLC	.125 or greater	1506/680	7-11
WV-061-002351-005	SINE, ROBERT AND LAURIE	Northeast Natural Energy LLC	.125 or greater	1507/569	7-11
WV-061-002351-006	JOHNSON, DIANA AND HARRY W.	Northeast Natural Energy LLC	.125 or greater	1507/818	7-11
WV-061-002351-007	SINE, GARY	Northeast Natural Energy LLC	.125 or greater	1507/281	7-11
WV-061-002351-008	KENNEDY, NORMA J.	Northeast Natural Energy LLC	.125 or greater	1509/527	7-11
WV-061-002351-009	KENNEDY, RUSSEL AND DELORIS C.	Northeast Natural Energy LLC	.125 or greater	1518/11	7-11
WV-061-002351-010	NICHOLSON, HELEN AND RONALD	Northeast Natural Energy LLC	.125 or greater	1518/9	7-11
WV-061-002351-011	CLEMMER, LINDA	Northeast Natural Energy LLC	.125 or greater	1517/816	7-11
WV-061-002351-012	POLANSKY, EMELIA B.	Northeast Natural Energy LLC	.125 or greater	1523/785	7-11
WV-061-002351-013	STOVER, NANCY	Northeast Natural Energy LLC	.125 or greater	1521/722	7-11
WV-061-002351-015	CARMODY, OLIVE JEAN	Northeast Natural Energy LLC	.125 or greater	1526/130	7-11

Received
Office of Oil & Gas

NOV 02 2015 12/11/2015

WV-061-002351-016	TOTH, FRANK E.	Northeast Natural Energy LLC	.125 or greater	1530/226	7-11
WV-061-002351-017	LOUGH, WILLIAM J.	Northeast Natural Energy LLC	.125 or greater	1529/120	7-11
WV-061-002589-001 ✓	WACO OIL & GAS CO., INC.	*Chesapeake Appalachia, LLC	.125 or greater	1441/0001	7-19,12
WV-061-002621-001	REVOCABLE TRUST OF ROBERT M. SPRAGG, RANDALL AND GARY SPRAGG	*Chesapeake Appalachia, LLC	.125 or greater	1441/411	7-19,12
WV-061-001567-001	HESTON, JUDY A.	*Chesapeake Appalachia, LLC	.125 or greater	1383/610	7-19
WV-061-001567-002	HIBBS, DONNIE	*Chesapeake Appalachia, LLC	.125 or greater	1383/613	7-19
WV-061-001567-003	HIBBS, DENZIL	*Chesapeake Appalachia, LLC	.125 or greater	1385/312	7-19
WV-061-001567-004	DAWSON, MARY SPRAGG	*Chesapeake Appalachia, LLC	.125 or greater	1384/369	7-19
WV-061-001942-001	GRAM, JANIE LOUISE	*Chesapeake Appalachia, LLC	.125 or greater	1391/769	7-19
WV-061-001572-001 ✓	TENNANT, PAULINE	*Chesapeake Appalachia, LLC	.125 or greater	1383/616	7-19,20
WV-061-001572-002	SNYDER, LILLIAN	*Chesapeake Appalachia, LLC	.125 or greater	1382/842	7-19,20
WV-061-003321-002	MOHAMMADI, AMIR H.	Northeast Natural Energy LLC	.125 or greater	1500/561	7-19
WV-061-003321-003	AFSHARI, ALIAKBAR	Northeast Natural Energy LLC	.125 or greater	1501/506	7-19
WV-061-003595-003	MATHENY, REBECCA SUE	Northeast Natural Energy LLC	.125 or greater	1530/152	10-33.1
WV-061-003599-001	SLAVENSKY, DONNA J.	Northeast Natural Energy LLC	.125 or greater	1529/592	10-33.1
WV-061-003599-002	SEKULA, JR., TONY AND LISA	Northeast Natural Energy LLC	.125 or greater	1530/298	10-33.1
WV-061-003599-003	WILLIAMS, LAWRENCE JOSEPH AND MARGARET	Northeast Natural Energy LLC	.125 or greater	1532/50	10-33.1
WV-061-001969-001	WILLARD, MARJORIE L.	*Chesapeake Appalachia, LLC	.125 or greater	1394/152	10-34
WV-061-003274-001	CHESAPEAKE APPALACHIA LLC	*Chesapeake Appalachia, LLC	.125 or greater	1487/220	10-34
WV-061-003425-001	WILLARD, CLARENCE S. AND ANTOINETTE	Northeast Natural Energy LLC	.125 or greater	1512/568	10-34
WV-061-003492-001	TENNANT, JAN L. AND RICHARD	Northeast Natural Energy LLC	.125 or greater	1522/337	10-34
WV-061-003535-001	WATKINS, ROBERT D. AND JANICE	Northeast Natural Energy LLC	.125 or greater	1532/384	10-34; 7-12
WV-061-003278-001	CHESAPEAKE APPALACHIA LLC	*Chesapeake Appalachia, LLC	.125 or greater	1487/248	10-34
WV-061-003408-001	WATKINS, TOMMY D.	Northeast Natural Energy LLC	.125 or greater	1512/570	10-34
WV-061-003408-002	WATKINS, MACK	Northeast Natural Energy LLC	.125 or greater	1512/723	10-34
WV-061-003408-003	WATKINS, DAVID	Northeast Natural Energy LLC	.125 or greater	1511/612	10-34
WV-061-003408-004	WATKINS, ROBERT D. AND JANICE	Northeast Natural Energy LLC	.125 or greater	1512/519	10-34
WV-061-003408-005	SIMS, DANIEL T.	Northeast Natural Energy LLC	.125 or greater	1512/736	10-34
WV-061-003408-006	LARRY, RUTH ELLEN	Northeast Natural Energy LLC	.125 or greater	1514/067	10-34
WV-061-003408-007	SELL, JOYCE	Northeast Natural Energy LLC	.125 or greater	1512/562	10-34
WV-061-003408-008	WILSON, JUDY E. AND ROBERT	Northeast Natural Energy LLC	.125 or greater	1514/086	10-34
WV-061-003408-009	WATKINS, DOUGLAS D. AND JEAN	Northeast Natural Energy LLC	.125 or greater	1512/697	10-34
WV-061-003408-010	GEISSINGER, CONNIE AND WAYNE	Northeast Natural Energy LLC	.125 or greater	1512/594	10-34
WV-061-003408-012	COLEMAN, JANET	Northeast Natural Energy LLC	.125 or greater	1512/572	10-34
WV-061-003408-013	FRITZ, KIM DAVID AND NANCY	Northeast Natural Energy LLC	.125 or greater	1516/231	10-34
WV-061-003408-014	SIMS, JERRY E. AND JOYCE	Northeast Natural Energy LLC	.125 or greater	1514/069	10-34
WV-061-003408-015	TENNANT, KENT S.	Northeast Natural Energy LLC	.125 or greater	1513/149	10-34
WV-061-003408-016	TENNANT, STEPHEN A. AND MARCIA	Northeast Natural Energy LLC	.125 or greater	1514/059	10-34
WV-061-003408-017	TENNANT, JOE S. AND KAREN	Northeast Natural Energy LLC	.125 or greater	1512/574	10-34
WV-061-003408-018	TENNANT, D. RAY AND BARBARA	Northeast Natural Energy LLC	.125 or greater	1515/847	10-34
WV-061-003408-019	ELLIS, EVA L. AND ROBERT	Northeast Natural Energy LLC	.125 or greater	1516/225	10-34
WV-061-003408-020	BOHM, JEAN CLARE SIMS	Northeast Natural Energy LLC	.125 or greater	1514/077	10-34
WV-061-003408-021	SIMS, PHILIP J. AND VICKI	Northeast Natural Energy LLC	.125 or greater	1515/841	10-34
WV-061-003408-022	CORTES, LISA	Northeast Natural Energy LLC	.125 or greater	1516/227	10-34
WV-061-003408-023	TENNANT, TERESA LEIGH	Northeast Natural Energy LLC	.125 or greater	1515/827	10-34
WV-061-003408-024	TENNANT, ROBERT W.	Northeast Natural Energy LLC	.125 or greater	1514/232	10-34
WV-061-003408-025	TENNANT, JOSEPH B.	Northeast Natural Energy LLC	.125 or greater	1516/235	10-34

Received
Office of Oil & Gas

NOV 02 2015 11/2015

WV-061-003408-026	TENNANT, NELLIE G.	Northeast Natural Energy LLC	.125 or greater	1516/237	10-34
WV-061-003408-027	TENNANT, MARK M. AND JEAN I.	Northeast Natural Energy LLC	.125 or greater	1520/290	10-34
WV-061-003408-028	TENNANT, JOE S. AND KAREN	Northeast Natural Energy LLC	.125 or greater	1521/103	10-34
WV-061-003408-029	LUCKEY, CAROL A. AND DAVID M.	Northeast Natural Energy LLC	.125 or greater	1521/127	10-34
WV-061-003408-030	SCHUSTER, SHARON K. AND CARL E.	Northeast Natural Energy LLC	.125 or greater	1521/167	10-34
WV-061-003408-031	TENNANT, LEO KEITH AND LAURIE M.	Northeast Natural Energy LLC	.125 or greater	1521/129	10-34
WV-061-003408-032	TENNANT, GOLDENE B.	Northeast Natural Energy LLC	.125 or greater	1521/161	10-34
WV-061-003408-033	TENNANT, MARION EMROD	Northeast Natural Energy LLC	.125 or greater	1521/163	10-34
WV-061-003408-034	HUBER, BARBARA AND DAVE	Northeast Natural Energy LLC	.125 or greater	1521/165	10-34
WV-061-003408-035	HARRISON, SHERRY L.	Northeast Natural Energy LLC	.125 or greater	1521/736	10-34
WV-061-003408-036	HALBROOK, JACQUELYN M. AND DONALD R.	Northeast Natural Energy LLC	.125 or greater	1521/596	10-34
WV-061-003408-037	MAIN, DONLEY CARR	Northeast Natural Energy LLC	.125 or greater	1524/269	10-34
WV-061-003408-038	KIRBY, LORI AND GARY	Northeast Natural Energy LLC	.125 or greater	1521/141	10-34
WV-061-003408-039	KRIDER, SANDRA K. AND WILLIAM S.	Northeast Natural Energy LLC	.125 or greater	1524/252	10-34
WV-061-003408-040	TENNANT, SUE	Northeast Natural Energy LLC	.125 or greater	1524/351	10-34
WV-061-003408-041	TENNANT, MARION LAVERN AND GINGER J.	Northeast Natural Energy LLC	.125 or greater	1521/184	10-34
WV-061-003408-042	SWARTZ, CARL E. AND CHEVELLE L.	Northeast Natural Energy LLC	.125 or greater	1524/469	10-34
WV-061-002875-001	MYERS, JUNE C.	*Chesapeake Appalachia, LLC	.125 or greater	1425/371	7-21.1
WV-061-002875-002	SMYRES, ETHEL WRIGHT WAGNER	*Chesapeake Appalachia, LLC	.125 or greater	1424/833	7-21.1
WV-061-002875-003	LONDOT, WILMA WRIGHT	*Chesapeake Appalachia, LLC	.125 or greater	1425/262	7-21.1
WV-061-002875-004	CODY, DOROTHY C.	*Chesapeake Appalachia, LLC	.125 or greater	1425/223	7-21.1
WV-061-002875-005	WRIGHT, WILLIS G.	*Chesapeake Appalachia, LLC	.125 or greater	1425/508	7-21.1
WV-061-002875-006	WRIGHT, EMILY B. (JOANNA RINI)	*Chesapeake Appalachia, LLC	.125 or greater	1444/359	7-21.1
WV-061-002875-007	COLE, JR., WALTER WILSON	Northeast Natural Energy LLC	.125 or greater	1511/781	7-21.1
WV-061-002875-008	CRYDER, JASON R.	Northeast Natural Energy LLC	.125 or greater	1516/0769	7-21.1
WV-061-002875-009	YOUNG, LAURA CRYDER	Northeast Natural Energy LLC	.125 or greater	1517/57	7-21.1
WV-061-002875-010	HANSEN, MARY H.	Northeast Natural Energy LLC	.125 or greater	1516/239	7-21.1
WV-061-002875-011	EASTON, LEA ANN	Northeast Natural Energy LLC	.125 or greater	1517/49	7-21.1
WV-061-002875-012	CRYDER, CYNTHIA E.	Northeast Natural Energy LLC	.125 or greater	1519/804	7-21.1
WV-061-002875-013	JONES, MARGARET ANN	Northeast Natural Energy LLC	.125 or greater	1520/154	7-21.1
WV-061-002875-014	MILLER, LINDA K.	Northeast Natural Energy LLC	.125 or greater	1523/496	7-21.1
WV-061-002875-015	ANGELOTTI, ROBERT	Northeast Natural Energy LLC	.125 or greater	1529/626	7-21.1
WV-061-002875-016	HOLLAND BETTY JANE	Northeast Natural Energy LLC	.125 or greater	1520/84	7-21.1
WV-061-002875-017	STEVENS, JOY B. AND JOE A.	Northeast Natural Energy LLC	.125 or greater	1529/547	7-21.1
WV-061-002875-018	HYATT, MARY JO AND EDWARD EARL	Northeast Natural Energy LLC	.125 or greater	1524/200	7-21.1
WV-061-002875-019	WHITE, JACQUELINE AND JAMES	Northeast Natural Energy LLC	.125 or greater	1524/543	7-21.1
WV-061-002875-020	WARREN, JOYCE	Northeast Natural Energy LLC	.125 or greater	1524/323	7-21.1
WV-061-002875-021	KELLEY, EARL F.	Northeast Natural Energy LLC	.125 or greater	1524/208	7-21.1
WV-061-002875-024	HENDERSON, MAXINE CHADOCK	Northeast Natural Energy LLC	.125 or greater	1529/814	7-21.1
WV-061-002875-025	RANSDELL, LOUISE D.	Northeast Natural Energy LLC	.125 or greater	1529/480	7-21.1
WV-061-002875-026	MAUK, ELIZABETH S.	Northeast Natural Energy LLC	.125 or greater	1525/256	7-21.1
WV-061-002875-027	GERBER, JR., FRED W. AND TEYUAN	Northeast Natural Energy LLC	.125 or greater	1526/106	7-21.1
WV-061-002875-028	MANNING, GERI S. AND LLYOD D.	Northeast Natural Energy LLC	.125 or greater	1529/492	7-21.1
WV-061-002875-030	STOUT, BARBARA S. AND JERALD M.	Northeast Natural Energy LLC	.125 or greater	1524/447	7-21.1
WV-061-002875-031	RANSDELL, III, CECIL D. AND LOIS W.	Northeast Natural Energy LLC	.125 or greater	1528/42	7-21.1
WV-061-002875-032	VAUGHAN, JACQUELYN AND DR. JAMES A.	Northeast Natural Energy LLC	.125 or greater	1528/42	7-21.1
WV-061-002875-033	RANSDELL, WARD R. AND LINDA R.	Northeast Natural Energy LLC	.125 or greater	1528/46	7-21.1

Received
Office of Oil & Gas
NOV 02 2015

12/11/2015

WV-061-002875-034	RANSELL, DWIGHT DEAN AND MARTHA KIM	Northeast Natural Energy LLC	.125 or greater	1528/44	7-21.1
WV-061-002875-035	ZAHNLE, BARBARA	Northeast Natural Energy LLC	.125 or greater	1528/5	7-21.1
WV-061-002875-036	PITTMAN, NAOMI RANSELL	Northeast Natural Energy LLC	.125 or greater	1529/63	7-21.1
WV-061-002875-037	SMART, LORRAINE E.	Northeast Natural Energy LLC	.125 or greater	1529/796	7-21.1
WV-061-002875-038	ACKERMAN, WILMA MABEL AND HAROLD	Northeast Natural Energy LLC	.125 or greater	1529/778	7-21.1
WV-061-002875-039	MCKINSEY, RICHARD T. AND IMOGENE A.	Northeast Natural Energy LLC	.125 or greater	1529/504	7-21.1
WV-061-002875-041	GUMM, JANE	Northeast Natural Energy LLC	.125 or greater	1530/220	7-21.1
WV-061-002875-042	JONES, EMILY E. AND STEVE D.	Northeast Natural Energy LLC	.125 or greater	1529/35	7-21.1
WV-061-002875-043	RANSELL, REBECCA LEE	Northeast Natural Energy LLC	.125 or greater	1530/210	7-21.1
WV-061-002875-044	POSTER, ELINOR	Northeast Natural Energy LLC	.125 or greater	1529/508	7-21.1
WV-061-002875-045	RANSELL, SHIRLEY ANN	Northeast Natural Energy LLC	.125 or greater	1529/512	7-21.1
WV-061-002875-046	HAHN, FRANK	Northeast Natural Energy LLC	.125 or greater	1530/288	7-21.1
WV-061-002875-048	PERKINS, ANN-MARGRET AND KEVIN	Northeast Natural Energy LLC	.125 or greater	1530/33	7-21.1
WV-061-002875-049	BENTLEY, J.C.	Northeast Natural Energy LLC	.125 or greater	1533/673	7-21.1
WV-061-002875-050	SCHOOLER, MARY CATHRYN AND JONATHAN	Northeast Natural Energy LLC	.125 or greater	1534/130	7-21.1
WV-061-002875-051	JOHNSON, GRACE J.	Northeast Natural Energy LLC	.125 or greater	1533/80	7-21.1
WV-061-002875-052	CARLTON, MARY L. AND MICHAEL E.	Northeast Natural Energy LLC	.125 or greater	1533/221	7-21.1
WV-061-002875-054	LEE, JEANETTE WRIGHT	*Chesapeake Appalachia, LLC	.125 or greater	1445/135	7-21.1
WV-061-002875-055	WRIGHT, THOMAS A.	*Chesapeake Appalachia, LLC	.125 or greater	1445/134	7-21.1
WV-061-003383-001	MARPLE, JEFFRY L. AND TERRA M.	Northeast Natural Energy LLC	.125 or greater	1507/895	7-21.1
WV-061-003383-002	ADAMS, BETTY JEAN	Northeast Natural Energy LLC	.125 or greater	1506/791	7-21.1
WV-061-003383-003	MARPLE, STEPHEN L	Northeast Natural Energy LLC	.125 or greater	1506/795	7-21.1
WV-061-003383-004	HOLLAND, ROY CARL AND KAREN	Northeast Natural Energy LLC	.125 or greater	1507/712	7-21.1
WV-061-003383-005	MUMMERT, LINDA DARLENE AND GEORGE W.	Northeast Natural Energy LLC	.125 or greater	1506/797	7-21.1
WV-061-003383-006	LIPP, KENDALL AND PATTI	Northeast Natural Energy LLC	.125 or greater	1506/787	7-21.1
WV-061-003383-007	POSTER, ELINOR	Northeast Natural Energy LLC	.125 or greater	1509/800	7-21.1
WV-061-003383-008	LOCKARD, BARBARA L. AND HOWARD CONLEY	Northeast Natural Energy LLC	.125 or greater	1510/627	7-21.1
WV-061-003383-009	LOCKARD, ICIE MAE	Northeast Natural Energy LLC	.125 or greater	1510/631	7-21.1
WV-061-003383-010	TERRY, SHARON	Northeast Natural Energy LLC	.125 or greater	1517/115	7-21.1
WV-061-003383-011	DUNLAP, DOROTHY W.	Northeast Natural Energy LLC	.125 or greater	1517/315	7-21.1
WV-061-003383-012	CRYDER, MARGARET	Northeast Natural Energy LLC	.125 or greater	1516/160	7-21.1
WV-061-003431-001	WILLARD, CLARENCE S. AND ANTOINETTE	Northeast Natural Energy LLC	.125 or greater	1512/521	7-20
WV-061-002657-001	DAWSON, MARY SPRAGG	*Chesapeake Appalachia, LLC	.125 or greater	1451/458	7-12
WV-061-002657-002	SIMS, JERRY E. AND JOYCE	Northeast Natural Energy LLC	.125 or greater	1506/037	7-12
WV-061-002657-003	WATKINS, ROBERT D. AND JANICE	Northeast Natural Energy LLC	.125 or greater	1506/101	7-12
WV-061-002657-004	WATKINS, DOUGLAS AND JEAN	Northeast Natural Energy LLC	.125 or greater	1506/082	7-12
WV-061-002657-005	TENNANT, KENT S.	Northeast Natural Energy LLC	.125 or greater	1506/097	7-12
WV-061-002657-006	GEISSINGER, CONNIE AND WAYNE	Northeast Natural Energy LLC	.125 or greater	1506/99	7-12
WV-061-002657-008	TENNANT, STEPHEN A. AND MARCIA	Northeast Natural Energy LLC	.125 or greater	1505/135	7-12
WV-061-002657-009	WATKINS, TOMMY D.	Northeast Natural Energy LLC	.125 or greater	1506/799	7-12
WV-061-002657-010	WATKINS, MACK	Northeast Natural Energy LLC	.125 or greater	1507/581	7-12
WV-061-002657-011	COLEMAN, JANET	Northeast Natural Energy LLC	.125 or greater	1506/789	7-12
WV-061-002657-012	SELL, JOYCE	Northeast Natural Energy LLC	.125 or greater	1506/691	7-12
WV-061-002657-013	WATKINS, JO ANN	Northeast Natural Energy LLC	.125 or greater	1506/803	7-12
WV-061-002657-014	WATKINS, DAVID	Northeast Natural Energy LLC	.125 or greater	1507/621	7-12
WV-061-002657-015	CORTES, LISA	Northeast Natural Energy LLC	.125 or greater	1507/710	7-12
WV-061-002657-016	SWARTZ, CARL E.	Northeast Natural Energy LLC	.125 or greater	1506/801	7-12

Received
Office of Oil & Gas
NOV 02 2015

12/11/2015

WV-061-002657-017	FRITZ, KIM DAVID AND NANCY	Northeast Natural Energy LLC	.125 or greater	1506/783	7-12
WV-061-002657-018	KETELSEN, MARYANN	Northeast Natural Energy LLC	.125 or greater	1506/686	7-12
WV-061-002657-019	TENNANT, NELLIE G.	Northeast Natural Energy LLC	.125 or greater	1507/577	7-12
WV-061-002657-020	MAIN, DONLEY CARR	Northeast Natural Energy LLC	.125 or greater	1506/785	7-12
WV-061-002657-021	SIMS, DANIEL T.	Northeast Natural Energy LLC	.125 or greater	1514/100	7-12
WV-061-002657-022	TENNANT, LEO KEITH AND LAURIE M.	Northeast Natural Energy LLC	.125 or greater	1512/727	7-12
WV-061-002657-023	LARRY, RUTH ELLEN	Northeast Natural Energy LLC	.125 or greater	1514/065	7-12
WV-061-002657-025	BOHM, JEAN-CLARE SIMS	Northeast Natural Energy LLC	.125 or greater	1515/845	7-12
WV-061-002657-026	KRIDER, SANDRA K. AND WILLIAM S.	Northeast Natural Energy LLC	.125 or greater	1512/554	7-12
WV-061-002657-027	WILSON, JUDY I. AND ROBERT	Northeast Natural Energy LLC	.125 or greater	1513/836	7-12
WV-061-002657-028	ELLIS, EVA L. AND ROBERT	Northeast Natural Energy LLC	.125 or greater	1516/229	7-12
WV-061-002657-029	TENNANT, D. RAY AND BARBARA	Northeast Natural Energy LLC	.125 or greater	1516/221	7-12
WV-061-002657-030	SIMS, PHILLIP J. AND VICKI	Northeast Natural Energy LLC	.125 or greater	1514/053	7-12
WV-061-002657-031	TENNANT, ROBERT W.	Northeast Natural Energy LLC	.125 or greater	1513/314	7-12
WV-061-002657-032	TENNANT, JOSEPH B.	Northeast Natural Energy LLC	.125 or greater	1513/304	7-12
WV-061-002657-033	TENNANT, TERESA LEIGH	Northeast Natural Energy LLC	.125 or greater	1513/306	7-12
WV-061-002657-034	TENNANT, MARK AND JEAN I.	Northeast Natural Energy LLC	.125 or greater	1516/0552	7-12
WV-061-002657-035	HUBER, BARBARA AND DAVE	Northeast Natural Energy LLC	.125 or greater	1520/306	7-12
WV-061-002657-036	TENNANT, JOE S. AND KAREN	Northeast Natural Energy LLC	.125 or greater	1521/55	7-12
WV-061-002657-037	TENNANT, MARION	Northeast Natural Energy LLC	.125 or greater	1520/80	7-12
WV-061-002657-038	SCHUSTER, SHARON K. AND CARL E.	Northeast Natural Energy LLC	.125 or greater	1520/304	7-12
WV-061-002657-039	LUCKEY, CAROL A. AND DAVID M.	Northeast Natural Energy LLC	.125 or greater	1521/125	7-12
WV-061-002657-040	TENNANT, GOLDENE B.	Northeast Natural Energy LLC	.125 or greater	1519/802	7-12
WV-061-002657-041	HARRISON, SHERRY L.	Northeast Natural Energy LLC	.125 or greater	1520/673	7-12
WV-061-002657-042	HALBROOK, JACQUELYN M. AND DONALD R.	Northeast Natural Energy LLC	.125 or greater	1521/576	7-12
WV-061-002657-043	KIRBY, LORI AND GARY	Northeast Natural Energy LLC	.125 or greater	1520/678	7-12
WV-061-002657-044	TENNANT, MARION LAVERN AND GINGER J.	Northeast Natural Energy LLC	.125 or greater	1521/186	7-12
WV-061-002657-045	TENNANT, SUE	Northeast Natural Energy LLC	.125 or greater	1524/261	7-12
WV-061-002352-002	WILDMAN, WINIFRED H.	Northeast Natural Energy LLC	.125 or greater	1517/131	7-12
WV-061-002352-003	SLEETH, LUZETTA GALE MOORE PRATT	Northeast Natural Energy LLC	.125 or greater	1517/372	7-12
WV-061-002352-004	FOX, ALBERT R. AND ARTA S.	Northeast Natural Energy LLC	.125 or greater	1517/319	7-12
WV-061-002352-007	PRATT, ROGER AND TERRY LEE	Northeast Natural Energy LLC	.125 or greater	1517/350	7-12
WV-061-002352-009	BUTCHER, LUTECHIA AND FREDDIE L.	Northeast Natural Energy LLC	.125 or greater	1525/216	7-12
WV-061-002352-010	MOORE, ROGER D. AND RUBY I.	Northeast Natural Energy LLC	.125 or greater	1525/210	7-12
WV-061-002352-011	MOORE, JR., KENNETH AND SHARON L.	Northeast Natural Energy LLC	.125 or greater	1524/240	7-12
WV-061-002352-012	MOORE, PHILLIP D.	Northeast Natural Energy LLC	.125 or greater	1525/246	7-12
WV-061-002352-013	HARKER, BARBARA J.	Northeast Natural Energy LLC	.125 or greater	1528/82	7-12
WV-061-002352-014	KRENCY, MARY J. AND ROBERT	Northeast Natural Energy LLC	.125 or greater	1529/572	7-12
WV-061-002352-015	STEWART, EARL L. AND LINDA S.	Northeast Natural Energy LLC	.125 or greater	1530/768	7-12
WV-061-002352-016	MORRIS, SARA DAWN	Northeast Natural Energy LLC	.125 or greater	1529/542	7-12
WV-061-002352-017	THARP, LARRY W. AND PATRICIA	Northeast Natural Energy LLC	.125 or greater	1529/538	7-12
WV-061-002352-018	PECIAK, LOIS S. AND JERE F.	Northeast Natural Energy LLC	.125 or greater	1529/845	7-12
WV-061-002352-019	VARNER, PAMELA J. AND EVERETT E.	Northeast Natural Energy LLC	.125 or greater	1529/556	7-12
WV-061-002352-020	BANE, EILEEN	Northeast Natural Energy LLC	.125 or greater	1529/590	7-12
WV-061-002352-021	AYERSMAN, LILA S. AND JOSEPH V.	Northeast Natural Energy LLC	.125 or greater	1529/847	7-12
WV-061-002352-022	STEWART, ELEANOR L.	Northeast Natural Energy LLC	.125 or greater	1529/566	7-12
WV-061-002352-023	STEWART, JOAN L.	Northeast Natural Energy LLC	.125 or greater	1529/570	7-12

Received
Office of Oil & Gas

NOV 02 2015

12/11/2015

WV-061-002352-024	MOORE, JR., HAROLD W. AND SANDY	Northeast Natural Energy LLC	.125 or greater	1532/105	7-12
WV-061-002352-025	MOONEY, ELVA S.	Northeast Natural Energy LLC	.125 or greater	1531/88	7-12
WV-061-002352-026	STEWART, JEFF BARR	Northeast Natural Energy LLC	.125 or greater	1532/716	7-12
WV-061-002352-027	THARP, LARRY AND MYRNA	Northeast Natural Energy LLC	.125 or greater	1532/610	7-12
WV-061-002352-028	STEWART, JOHN MARK	Northeast Natural Energy LLC	.125 or greater	1532/695	7-12
WV-061-003528-001	TENNANT, JAN L. AND RICHARD	Northeast Natural Energy LLC	.125 or greater	1524/225	7-12
WV-061-003575-001	SUSKIND, MARY WRIGHT AND I. RUSSELL	Northeast Natural Energy LLC	.125 or greater	1530/83	7-12
WV-061-003575-002	KRIER, MARGARET WRIGHT AND GARY E.	Northeast Natural Energy LLC	.125 or greater	1534/164	7-12
WV-061-003575-003	WRIGHT, JR., M. DONALD AND JANE C.	Northeast Natural Energy LLC	.125 or greater	1530/79	7-12
WV-061-003271-001	CHESAPEAKE APPALACHIA LLC	*Chesapeake Appalachia, LLC	.125 or greater	1487/244	7-12

*See Attachment

Received
Office of Oil & Gas
NOV 02 2015

12/11/2015

61-01738

Chesapeake Appalachia, LLC.



Northeast Natural Energy
Assignment
BK 120/769

Received
Office of Oil & Gas

NOV 02 2015

12/11/2015



September 21, 2015

WV Department of Environmental Protection
Office of Oil and Gas Management
601 57th Street, SE
Charleston, West Virginia 25304

RE: Fisher 10H

Dear Permit Reviewer:

Please be advised that the subject well in which Northeast Natural Energy LLC has submitted a permit application to drill and produce, will not cross any roads. A copy of the survey plat is enclosed for your review.

Sincerely,

A handwritten signature in blue ink that reads 'Jeannie Morgan Johnson'.

Jeannie Morgan Johnson, CPL
Vice President – Land Operations

Enclosure

Received
Office of Oil & Gas
NOV 02 2015

**STATE OF WEST VIRGINIA
DEPARTMENT OF ENVIRONMENTAL PROTECTION, OFFICE OF OIL AND GAS
NOTICE CERTIFICATION**

Date of Notice Certification: 10/30/2015

API No. 47- 61 - 01738
Operator's Well No. Fisher 10H
Well Pad Name: Fisher

Notice has been given:

Pursuant to the provisions in West Virginia Code § 22-6A, the Operator has provided the required parties with the Notice Forms listed below for the tract of land as follows:

State: <u>West Virginia</u>	UTM NAD 83	Easting: <u>567426.2</u>
County: <u>Monongalia</u>		Northing: <u>4394360.9</u>
District: <u>Clay</u>	Public Road Access: <u>State Route 218 (Daybrook Road)</u>	
Quadrangle: <u>Blacksville</u>	Generally used farm name: <u>Fisher</u>	
Watershed: <u>Dunkard Creek</u>		

Pursuant to West Virginia Code § 22-6A-7(b), every permit application filed under this section shall be on a form as may be prescribed by the secretary, shall be verified and shall contain the following information: (14) A certification from the operator that (i) it has provided the owners of the surface described in subdivisions (1), (2) and (4), subsection (b), section ten of this article, the information required by subsections (b) and (c), section sixteen of this article; (ii) that the requirement was deemed satisfied as a result of giving the surface owner notice of entry to survey pursuant to subsection (a), section ten of this article six-a; or (iii) the notice requirements of subsection (b), section sixteen of this article were waived in writing by the surface owner; and Pursuant to West Virginia Code § 22-6A-11(b), the applicant shall tender proof of and certify to the secretary that the notice requirements of section ten of this article have been completed by the applicant.

<p>Pursuant to West Virginia Code § 22-6A, the Operator has attached proof to this Notice Certification that the Operator has properly served the required parties with the following:</p> <p>*PLEASE CHECK ALL THAT APPLY</p> <p><input type="checkbox"/> 1. NOTICE OF SEISMIC ACTIVITY or <input checked="" type="checkbox"/> NOTICE NOT REQUIRED BECAUSE NO SEISMIC ACTIVITY WAS CONDUCTED</p> <p><input checked="" type="checkbox"/> 2. NOTICE OF ENTRY FOR PLAT SURVEY or <input type="checkbox"/> NO PLAT SURVEY WAS CONDUCTED</p> <p><input checked="" type="checkbox"/> 3. NOTICE OF INTENT TO DRILL or <input type="checkbox"/> NOTICE NOT REQUIRED BECAUSE NOTICE OF ENTRY FOR PLAT SURVEY WAS CONDUCTED or <input type="checkbox"/> WRITTEN WAIVER BY SURFACE OWNER (PLEASE ATTACH)</p> <p><input checked="" type="checkbox"/> 4. NOTICE OF PLANNED OPERATION</p> <p><input checked="" type="checkbox"/> 5. PUBLIC NOTICE</p> <p><input checked="" type="checkbox"/> 6. NOTICE OF APPLICATION</p>	<p>OOG OFFICE USE ONLY</p> <p><input type="checkbox"/> RECEIVED/ NOT REQUIRED</p> <p><input type="checkbox"/> RECEIVED</p> <p><input type="checkbox"/> RECEIVED/ NOT REQUIRED</p> <p><input type="checkbox"/> RECEIVED</p> <p><input type="checkbox"/> RECEIVED</p> <p><input type="checkbox"/> RECEIVED</p>
--------------------------------------------------------------------------------------------------------------------------------------------------------------------------------------------------------------------------------------------------------------------------------------------------------------------------------------------------------------------------------------------------------------------------------------------------------------------------------------------------------------------------------------------------------------------------------------------------------------------------------------------------------------------------------------------------------------------------------------------------------------------------------------------------------------------------------------------------------------------------------------------------------------------------------------------------------------------------------------------------------------	-----------------------------------------------------------------------------------------------------------------------------------------------------------------------------------------------------------------------------------------------------------------------------------------------------------------------------

Required Attachments:

The Operator shall attach to this Notice Certification Form all Notice Forms and Certifications of Notice that have been provided to the required parties and/or any associated written waivers. For the Public Notice, the operator shall attach a copy of the Legal Advertisement with publication date verification or the associated Affidavit of Publication. The attached Notices, Forms, and Certifications of Notice shall serve as proof that the required parties have been noticed as required under West Virginia Code § 22-6A. Pursuant to West Virginia Code § 22-6A-11(b), the Certification of Notice to the person may be made by affidavit of personal service, the return receipt card or other postal receipt for certified mailing.

Received
Office of Oil & Gas
NOV 02 2015

Certification of Notice is hereby given:

THEREFORE, I Hollie M. Medley, have read and understand the notice requirements within West Virginia Code § 22-6A. I certify that as required under West Virginia Code § 22-6A, I have served the attached copies of the Notice Forms, identified above, to the required parties through personal service, by registered mail or by any method of delivery that requires a receipt or signature confirmation. I certify under penalty of law that I have personally examined and am familiar with the information submitted in this Notice Certification and all attachments, and that based on my inquiry of those individuals immediately responsible for obtaining the information, I believe that the information is true, accurate and complete. I am aware that there are significant penalties for submitting false information, including the possibility of fine and imprisonment.


Well Operator:	<u>Northeast Natural Energy LLC</u>	Address:	<u>707 Virginia Street East, Suite 1200</u>
By:	<u>Hollie M. Medley</u>		<u>Charleston, WV 25301</u>
Its:	<u>Regulatory Coordinator</u>	Facsimile:	<u>304-241-5972</u>
Telephone:	<u>304-241-5752, ext. 7108</u>	Email:	<u>hmedley@nne-llc.com</u>

Hollie M. Medley

Subscribed and sworn before me this 29th day of October 2015

Kristen Notary Public

My Commission Expires January 28, 2020



Oil and Gas Privacy Notice:

The Office of Oil and Gas processes your personal information, such as name, address and telephone number, as part of our regulatory duties. Your personal information may be disclosed to other State agencies or third parties in the normal course of business or as needed to comply with statutory or regulatory requirements, including Freedom of Information Act requests. Our office will appropriately secure your personal information. If you have any questions about our use or your personal information, please contact DEP's Chief Privacy Officer at depprivacyofficer@wv.gov.

Received
Office of Oil & Gas
NOV 02 2015

STATE OF WEST VIRGINIA
DEPARTMENT OF ENVIRONMENTAL PROTECTION, OFFICE OF OIL AND GAS
NOTICE OF APPLICATION

Notice Time Requirement: notice shall be provided no later than the filing date of permit application.

Date of Notice: 10/20/2015 **Date Permit Application Filed:** 10/30/2015

Notice of:

- PERMIT FOR ANY WELL WORK CERTIFICATE OF APPROVAL FOR THE CONSTRUCTION OF AN IMPOUNDMENT OR PIT

Delivery method pursuant to West Virginia Code § 22-6A-10(b)

- PERSONAL SERVICE REGISTERED MAIL METHOD OF DELIVERY THAT REQUIRES A RECEIPT OR SIGNATURE CONFIRMATION

Pursuant to W. Va. Code § 22-6A-10(b) no later than the filing date of the application, the applicant for a permit for any well work or for a certificate of approval for the construction of an impoundment or pit as required by this article shall deliver, by personal service or by registered mail or by any method of delivery that requires a receipt or signature confirmation, copies of the application, the erosion and sediment control plan required by section seven of this article, and the well plat to each of the following persons: (1) The owners of record of the surface of the tract on which the well is or is proposed to be located; (2) The owners of record of the surface tract or tracts overlying the oil and gas leasehold being developed by the proposed well work, if the surface tract is to be used for roads or other land disturbance as described in the erosion and sediment control plan submitted pursuant to subsection (c), section seven of this article; (3) The coal owner, operator or lessee, in the event the tract of land on which the well proposed to be drilled is located [sic] is known to be underlain by one or more coal seams; (4) The owners of record of the surface tract or tracts overlying the oil and gas leasehold being developed by the proposed well work, if the surface tract is to be used for the placement, construction, enlargement, alteration, repair, removal or abandonment of any impoundment or pit as described in section nine of this article; (5) Any surface owner or water purveyor who is known to the applicant to have a water well, spring or water supply source located within one thousand five hundred feet of the center of the well pad which is used to provide water for consumption by humans or domestic animals; and (6) The operator of any natural gas storage field within which the proposed well work activity is to take place. (c)(1) If more than three tenants in common or other co-owners of interests described in subsection (b) of this section hold interests in the lands, the applicant may serve the documents required upon the person described in the records of the sheriff required to be maintained pursuant to section eight, article one, chapter eleven-a of this code. (2) Notwithstanding any provision of this article to the contrary, notice to a lien holder is not notice to a landowner, unless the lien holder is the landowner. W. Va. Code R. § 35-8-5.7.a requires, in part, that the operator shall also provide the Well Site Safety Plan ("WSSP") to the surface owner and any water purveyor or surface owner subject to notice and water testing as provided in section 15 of this rule.

Application Notice WSSP Notice E&S Plan Notice Well Plat Notice is hereby provided to:

SURFACE OWNER(s)

Name: See Attachment
Address: _____

Name: _____
Address: _____

SURFACE OWNER(s) (Road and/or Other Disturbance)

Name: See Attachment
Address: _____

Name: _____
Address: _____

SURFACE OWNER(s) (Impoundments or Pits)

Name: _____
Address: _____

COAL OWNER OR LESSEE

Name: See Attachment
Address: _____

COAL OPERATOR

Name: _____
Address: _____

SURFACE OWNER OF WATER WELL AND/OR WATER PURVEYOR(s)

Name: See Attachment
Address: _____

OPERATOR OF ANY NATURAL GAS STORAGE FIELD

Name: _____
Address: _____

Received
Office of Oil & Gas

NOV 02 2015

*Please attach additional forms if necessary

Notice is hereby given:

Pursuant to West Virginia Code § 22-6A-10(b), notice is hereby given that the undersigned well operator has applied for a permit for well work or for a certificate of approval for the construction of an impoundment or pit.

This Notice Shall Include:

Pursuant to W. Va. Code § 22-6A-10(b), this notice shall include: (1) copies of the application; (2) the erosion and sediment control plan required by section seven of this article; and (3) the well plat.

Pursuant to W. Va. Code § 22-6A-10(f), this notice shall include: (1) a statement of the time limits for filing written comments; (2) who may file written comments; (3) the name and address of the secretary for the purpose of filing the comments and obtaining additional information; and (4) a statement that the persons may request, at the time of submitting written comments, notice of the permit decision and a list of persons qualified to test water.

Pursuant to W. Va. Code R. § 35-8-5.7.a, the operator shall provide the Well Site Safety Plan to the surface owner and any water purveyor or surface owner subject to notice and water testing as provided in section 15 of this rule.

Pursuant to W. Va. Code R. § 35-8-15.2.c, this notice shall: (1) contain a statement of the surface owner's and water purveyor's right to request sampling and analysis; (2) advise the surface owner and water purveyor of the rebuttable presumption for contamination or deprivation of a fresh water source or supply; advise the surface owner and water purveyor that refusal to allow the operator to conduct a pre-drilling water well test constitutes a method to rebut the presumption of liability; (3) advise the surface owner and water purveyor of his or her independent right to sample and analyze any water supply at his or her own expense; advise the surface owner and water purveyor whether or not the operator will utilize an independent laboratory to analyze any sample; and (4) advise the surface owner and or water purveyor that he or she can obtain from the Chief a list of water testing laboratories in the subject area capable of and qualified to test water supplies in accordance with standard acceptable methods.

Additional information related to horizontal drilling may be obtained from the Secretary, at the WV Department of Environmental Protection headquarters, located at 601 57th Street, SE, Charleston, WV 25304 (304-926-0450) or by visiting www.dep.wv.gov/oil-and-gas/pages/default.aspx.

Well Location Restrictions

Pursuant to W. Va. Code § 22-6A-12, Wells may not be drilled within two hundred fifty feet measured horizontally from any existing water well or developed spring used for human or domestic animal consumption. The center of well pads may not be located within six hundred twenty-five feet of an occupied dwelling structure, or a building two thousand five hundred square feet or larger used to house or shelter dairy cattle or poultry husbandry. This limitation is applicable to those wells, developed springs, dwellings or agricultural buildings that existed on the date a notice to the surface owner of planned entry for surveying or staking as provided in section ten of this article or a notice of intent to drill a horizontal well as provided in subsection (b), section sixteen of this article was provided, whichever occurs first, and to any dwelling under construction prior to that date. This limitation may be waived by written consent of the surface owner transmitted to the department and recorded in the real property records maintained by the clerk of the county commission for the county in which such property is located. Furthermore, the well operator may be granted a variance by the secretary from these distance restrictions upon submission of a plan which identifies the sufficient measures, facilities or practices to be employed during well site construction, drilling and operations. The variance, if granted, shall include terms and conditions the department requires to ensure the safety and protection of affected persons and property. The terms and conditions may include insurance, bonding and indemnification, as well as technical requirements. (b) No well pad may be prepared or well drilled within one hundred feet measured horizontally from any perennial stream, natural or artificial lake, pond or reservoir, or a wetland, or within three hundred feet of a naturally reproducing trout stream. No well pad may be located within one thousand feet of a surface or ground water intake of a public water supply. The distance from the public water supply as identified by the department shall be measured as follows: (1) For a surface water intake on a lake or reservoir, the distance shall be measured from the boundary of the lake or reservoir. (2) For a surface water intake on a flowing stream, the distance shall be measured from a semicircular radius extending upstream of the surface water intake. (3) For a groundwater source, the distance shall be measured from the wellhead or spring. The department may, in its discretion, waive these distance restrictions upon submission of a plan identifying sufficient measures, facilities or practices to be employed during well site construction, drilling and operations to protect the waters of the state. A waiver, if granted, shall impose any permit conditions as the secretary considers necessary. (c) Notwithstanding the foregoing provisions of this section, nothing contained in this section prevents an operator from conducting the activities permitted or authorized by a Clean Water Act Section 404 permit or other approval from the United States Army Corps of Engineers within any waters of the state or within the restricted areas referenced in this section. (d) The well location restrictions set forth in this section shall not apply to any well on a multiple well pad if at least one of the wells was permitted prior to the effective date of this article. (e) The secretary shall, by December 31, 2012, report to the Legislature on the noise, light, dust and volatile organic compounds generated by the drilling of horizontal wells and the well location restrictions regarding occupied dwelling structures pursuant to this section. Upon a finding, if any, by the secretary that the well location restrictions regarding occupied dwelling structures are inadequate or otherwise require alteration to address the items

Received
Office of Oil & Gas
NOV 9 2 2015

WW-6A
(8-13)

API NO. 47- 61 - 01738
OPERATOR WELL NO. Fisher 10H
Well Pad Name: Fisher

examined in the study required by this subsection, the secretary shall have the authority to propose for promulgation legislative rules establishing guidelines and procedures regarding reasonable levels of noise, light, dust and volatile organic compounds relating to drilling horizontal wells, including reasonable means of mitigating such factors, if necessary.

Water Well Testing:

Pursuant to West Virginia Code § 22-6A-10(d), notification shall be made, with respect to surface landowners identified in subsection (b) or water purveyors identified in subdivision (5), subsection (b) of this section, of the opportunity for testing their water well. The operator shall provide an analysis to such surface landowner or water purveyor at their request.

Water Testing Laboratories:

Pursuant to West Virginia Code § 22-6A-10(i), persons entitled to notice pursuant to subsection (b) of this section may contact the department to ascertain the names and locations of water testing laboratories in the subject area capable and qualified to test water supplies in accordance with standard accepted methods. In compiling that list of names the department shall consult with the state Bureau for Public Health and local health departments. A surface owner and water purveyor has an independent right to sample and analyze any water supply at his or her own expense. The laboratory utilized by the operator shall be approved by the agency as being certified and capable of performing sample analyses in accordance with this section.

Rebuttable Presumption for Contamination or Deprivation of a Fresh Water Source or Supply:

W. Va. Code § 22-6A-18 requires that (b) unless rebutted by one of the defenses established in subsection (c) of this section, in any action for contamination or deprivation of a fresh water source or supply within one thousand five hundred feet of the center of the well pad for horizontal well, there is a rebuttable presumption that the drilling and the oil or gas well or either was the proximate cause of the contamination or deprivation of the fresh water source or supply. (c) In order to rebut the presumption of liability established in subsection (b) of this section, the operator must prove by a preponderance of the evidence one of the following defenses: (1) The pollution existed prior to the drilling or alteration activity as determined by a predrilling or prealteration water well test. (2) The landowner or water purveyor refused to allow the operator access to the property to conduct a predrilling or prealteration water well test. (3) The water supply is not within one thousand five hundred feet of the well. (4) The pollution occurred more than six months after completion of drilling or alteration activities. (5) The pollution occurred as the result of some cause other than the drilling or alteration activity. (d) Any operator electing to preserve its defenses under subdivision (1), subsection (c) of this section shall retain the services of an independent certified laboratory to conduct the predrilling or prealteration water well test. A copy of the results of the test shall be submitted to the department and the surface owner or water purveyor in a manner prescribed by the secretary. (e) Any operator shall replace the water supply of an owner of interest in real property who obtains all or part of that owner's supply of water for domestic, agricultural, industrial or other legitimate use from an underground or surface source with a comparable water supply where the secretary determines that the water supply has been affected by contamination, diminution or interruption proximately caused by the oil or gas operation, unless waived in writing by that owner. (f) The secretary may order the operator conducting the oil or gas operation to: (1) Provide an emergency drinking water supply within twenty-four hours; (2) Provide temporary water supply within seventy-two hours; (3) Within thirty days begin activities to establish a permanent water supply or submit a proposal to the secretary outlining the measures and timetables to be used in establishing a permanent supply. The total time in providing a permanent water supply may not exceed two years. If the operator demonstrates that providing a permanent replacement water supply cannot be completed within two years, the secretary may extend the time frame on case-by-case basis; and (4) Pay all reasonable costs incurred by the real property owner in securing a water supply. (g) A person as described in subsection (b) of this section aggrieved under the provisions of subsections (b), (e) or (f) of this section may seek relief in court... (i) Notwithstanding the denial of the operator of responsibility for the damage to the real property owner's water supply or the status of any appeal on determination of liability for the damage to the real property owner's water supply, the operator may not discontinue providing the required water service until authorized to do so by the secretary or a court of competent jurisdiction.

Written Comment:

Pursuant to West Virginia Code § 22-6A-11(a), all persons described in subsection (b), section ten of this article may file written comments with the secretary as to the location or construction of the applicant's proposed well work within thirty days after the application is filed with the secretary. All persons described in West Virginia Code § 22-6A-10(b) may file written comments as to the location or construction of the applicant's proposed well work to the Secretary at:

Chief, Office of Oil and Gas
Department of Environmental Protection
601 57th St. SE
Charleston, WV 25304
(304) 926-0450

Received
Office of Oil & Gas

NOV 02 2015

Such persons may request, at the time of submitting written comments, notice of the permit decision and a list of persons qualified to test water. NOTE: YOU ARE NOT REQUIRED TO FILE ANY COMMENT.

12/11/2015

Time Limits and Methods for Filing Comments.

The law requires these materials to be served on or before the date the operator files its Application. You have **THIRTY (30) DAYS** after the filing date to file your comments. Comments must be filed in person or received in the mail by the Chief's office by the time stated above. You may call the Chief's office to be sure of the date. Check with your postmaster to ensure adequate delivery time or to arrange special expedited handling. If you have been contacted by the well operator and you have signed a "voluntary statement of no objection" to the planned work described in these materials, then the permit may be issued at any time.

Pursuant to West Virginia Code § 22-6A-11(c)(2), Any objections of the affected coal operators and coal seam owners and lessees shall be addressed through the processes and procedures that exist under sections fifteen, seventeen and forty, article six of this chapter, as applicable and as incorporated into this article by section five of this article. The written comments filed by the parties entitled to notice under subdivisions (1), (2), (4), (5) and (6), subsection (b), section ten of this article shall be considered by the secretary in the permit issuance process, but the parties are not entitled to participate in the processes and proceedings that exist under sections fifteen, seventeen or forty, article six of this chapter, as applicable and as incorporated into this article by section five of this article.

Comment Requirements

Your comments must be in writing and include your name, address and telephone number, the well operator's name and well number and the approximate location of the proposed well site including district and county from the application. You may add other documents, such as sketches, maps or photographs to support your comments.

Disclaimer: All comments received will be placed on our web site <http://www.dep.wv.gov/oil-and-gas/Horizontal-Permits/Pages/default.aspx> and the applicant will automatically be forwarded an email notice that such comments have been submitted. The applicant will be expected to provide a response to comments submitted by any surface owner, water purveyor or natural gas storage operator noticed within the application.

Permit Denial or Condition

The Chief has the power to deny or condition a well work permit. Pursuant to West Virginia Code § 22-6A-8(d), the permit may not be issued or be conditioned, including conditions with respect to the location of the well and access roads prior to issuance if the director determines that:

- (1) The proposed well work will constitute a hazard to the safety of persons;
- (2) The plan for soil erosion and sediment control is not adequate or effective;
- (3) Damage would occur to publicly owned lands or resources; or
- (4) The proposed well work fails to protect fresh water sources or supplies.

A permit may also be denied under West Virginia Code § 22-6A-7(k), the secretary shall deny the issuance of a permit if the secretary determines that the applicant has committed a substantial violation of a previously issued permit for a horizontal well, including the applicable erosion and sediment control plan associated with the previously issued permit, or a substantial violation of one or more of the rules promulgated under this article, and in each instance has failed to abate or seek review of the violation within the time prescribed by the secretary pursuant to the provisions of subdivisions (1) and (2), subsection (a), section five of this article and the rules promulgated hereunder, which time may not be unreasonable.

Pursuant to West Virginia Code § 22-6A-10(g), any person entitled to submit written comments to the secretary pursuant to subsection (a), section eleven of this article, shall also be entitled to receive from the secretary a copy of the permit as issued or a copy of the order modifying or denying the permit if the person requests receipt of them as a part of the written comments submitted concerning the permit application. Such persons may request, at the time of submitting written comments, notice of the permit decision and a list of persons qualified to test water.

Received
Office of Oil & Gas
NOV 02 2015

12/11/2015

WW-6A
(8-13)

API NO. 47- 61 - 01738
OPERATOR WELL NO. Fisher 10H
Well Pad Name: Fisher

Notice is hereby given by:


Well Operator: Northeast Natural Energy LLC
Telephone: 304-241-5752, ext. 7108
Email: hmedley@nne-llc.com

Address: 707 Virginia Street E., Suite 1200
Charleston, WV 25301
Facsimile: 304-241-5972

Oil and Gas Privacy Notice:

The Office of Oil and Gas processes your personal information, such as name, address and telephone number, as part of our regulatory duties. Your personal information may be disclosed to other State agencies or third parties in the normal course of business or as needed to comply with statutory or regulatory requirements, including Freedom of Information Act requests. Our office will appropriately secure your personal information. If you have any questions about our use or your personal information, please contact DEP's Chief Privacy Officer at depprivacyofficer@wv.gov.

Helli M. Mady



Subscribed and sworn before me this 29th day of October 2015

Kristen Notary Public

My Commission Expires January 28, 2020

Received
Office of Oil & Gas
NOV 02 2015

12/11/2015

Fisher 10H

Surface Owner(s):

Aaron K. Fisher ✓
2524 Paxton Street
Woodbridge, WV 22192

Surface Owner(s) (Road and/or Other Disturbance):

Aaron K. Fisher ✓
2524 Paxton Street
Woodbridge, WV 22192

Mr. & Mrs. Donnie E. Simpson ✓
993 Daybrook Road
Fairview, WV 26570

Mr. Donnie E. Simpson, Attorney in Fact ✓
For Ms. Edna F. Simpson
993 Daybrook Road
Fairview, WV 26570

Richard L. Price ✓
1047 Daybrook Road
Fairview, WV 26570

Coal Owner or Lessee:

Consolidated Coal Company ✓
Attn: Analyst
CNX Center
1000 Consol Energy Drive
Canonsburg, PA 15317

Surface Owner of Water Well and/or Water Purveyor(s):

Mr. Donnie E. Simpson, Attorney in Fact ✓
For Ms. Edna F. Simpson
993 Daybrook Road
Fairview, WV 26570

John Basile ✓
P.O. Box 194
Blacksville, WV 26521

Received
Office of Oil & Gas

NOV 02 2015

12/11/2015

61-01738

Mr. & Mrs. Robert C. Wilson
P.O. Box 678
Buckeye Lake, OH 43008

Barbara Louise Rack
1181 Daybrook Road
Fairview, WV 26570

Received
Office of Oil & Gas
NOV 02 2015

12/11/2015

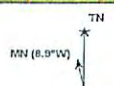
61-01738



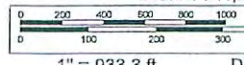
Data use subject to license.

© DeLorme. XMap® 7.

www.delorme.com



Scale 1 : 11,200



1" = 933.3 ft

Data Zoom 14-2

12/11/2015

Received
Office of the
NOV 10 2015

STATE OF WEST VIRGINIA
DEPARTMENT OF ENVIRONMENTAL PROTECTION, OFFICE OF OIL AND GAS
NOTICE OF ENTRY FOR PLAT SURVEY

Notice Time Requirement: Notice shall be provided at least SEVEN (7) days but no more than FORTY-FIVE (45) days prior to entry

Date of Notice: 5/20/2014 **Date of Planned Entry:** 5/26/2014

Delivery method pursuant to West Virginia Code § 22-6A-10a

- PERSONAL SERVICE
- REGISTERED MAIL
- METHOD OF DELIVERY THAT REQUIRES A RECEIPT OR SIGNATURE CONFIRMATION

Pursuant to West Virginia Code § 22-6A-10(a), Prior to filing a permit application, the operator shall provide notice of planned entry on to the surface tract to conduct any plat surveys required pursuant to this article. Such notice shall be provided at least seven days but no more than forty-five days prior to such entry to: (1) The surface owner of such tract; (2) to any owner or lessee of coal seams beneath such tract that has filed a declaration pursuant to section thirty-six, article six, chapter twenty-two of this code; and (3) any owner of minerals underlying such tract in the county tax records. The notice shall include a statement that copies of the state Erosion and Sediment Control Manual and the statutes and rules related to oil and gas exploration and production may be obtained from the Secretary, which statement shall include contact information, including the address for a web page on the Secretary's web site, to enable the surface owner to obtain copies from the secretary.

Notice is hereby provided to:

SURFACE OWNER(s)
 Name: See Attachment
 Address: _____

 Name: _____
 Address: _____

 Name: _____
 Address: _____

COAL OWNER OR LESSEE
 Name: See Attachment
 Address: _____

MINERAL OWNER(s)
 Name: See Attachment
 Address: _____

*please attach additional forms if necessary

Notice is hereby given:

Pursuant to West Virginia Code § 22-6A-10(a), notice is hereby given that the undersigned well operator is planning entry to conduct a plat survey on the tract of land as follows:

State: <u>West Virginia</u>	Approx. Latitude & Longitude: <u>0567453.5, 4394416.2 (UTM)</u>
County: <u>Monongalia</u>	Public Road Access: <u>State Route 218</u>
District: <u>Clay</u>	Watershed: <u>Dunkard Creek</u>
Quadrangle: <u>Blacksville USGS 7.5'</u>	Generally used farm name: <u>Fisher</u>

Copies of the state Erosion and Sediment Control Manual and the statutes and rules related to oil and gas exploration and production may be obtained from the Secretary, at the WV Department of Environmental Protection headquarters, located at 601 57th Street, SE, Charleston, WV 25304 (304-926-0450). Copies of such documents or additional information related to horizontal drilling may be obtained from the Secretary by visiting www.dep.wv.gov/oil-and-gas/pages/default.aspx.

Notice is hereby given by:

Well Operator: <u>Northeast Natural Energy LLC</u>	Address: <u>707 Virginia Street East, Suite 1200</u>
Telephone: <u>304.414.7060</u>	<u>Charleston, WV 25301</u>
Email: <u>hmedley@nne-llc.com</u>	Facsimile: <u>304.414.7061</u>

Oil and Gas Privacy Notice:

The Office of Oil and Gas processes your personal information, such as name, address and telephone number as part of our regulatory duties. Your personal information may be disclosed to other State agencies or third parties in the normal course of business or as needed to comply with statutory or regulatory requirements, including Freedom of Information Act requests. Our office will appropriately secure your personal information. If you have any questions about our use or your personal information, please contact DEP's Chief Privacy Officer at depprivacyofficer@wv.gov.

Received
Office of Oil and Gas
May 20 2015

Notice of Entry for Plat Survey Spreadsheet

TMP	Surface Owner	Address
7-7, 8	Aaron K. Fisher	2524 Paxton Street, Woodbridge, VA 22192

TMP	Mineral Owner	Address
7-7,8	Henry P. Ames, III	1985 Clinton Drive, Marietta, GA 30062
7-7, 5	Shuman, Inc.	P.O. Box 842, Morgantown, WV 26507-0842
7-8	Linda Eddy	78 Peppermint Lane, Baltimore, MD 21220
7-8	Denzil Lemley	1424 Daybrook Road, Fairview, WV 26570
7-8	Raymond Brewer	P.O. Box 217, Blacksville, WV 26521
7-8	James Ross Shultz	P.O. Box 244, Blacksville, WV 26521
7-8	Dolores Meyers	106 Lisa Circle, York, PA, 17406
7-8	Artie Lemley	100 Main Street, Worthington, WV 26591
7-8	James E. Brewer	510 Aspen Drive, Colorado Springs, CO 80911
7-8	John Paul Fox	5507 Blackbeard Lane, New Bern, NC 28560
7-8	David L. Wilson	2829 North Park, Cleveland Heights, OH 44118-4030
7-8	Richard N. and Mary Ann Wilson	5605 Greenmont Place, Vienna, WV 26105-3291
7-8	Carol F. Lemley	P.O. Box 86, Blacksville, WV 26521
7-8	Charlotte Rexroad	707 Buffalo Brink Road, Mannington, WV 26582
7-8	Mary Mutter	435 Winter Road, New Castle, PA 16101
7-8	Shirley France	1940 South Lincoln #2, Salem, OH 44460
7-8	Donald Headley	75 Pike View Drive, Fairview, WV 26570
7-8	Barbara S. Strange	12 Avalon Court, #7, Mercer, PA 16137-5071
7-8	James Headley	52 Dawson Road, Morgantown, WV 26501
7-8	Jennie Janes	Rt. 1 Box 155A, Fairmont, WV 26554
7-8	Naomi Perry	26 Orchard Street, Westover, WV 26505
7-8	Richard Headley	415 Schaaf Road, Cleveland, OH 44109
7-8	Ollie Gorman	2355 Lynmyra Drive, Fairmont, WV 26554
7-8	Joseph T. Mercer	HC 62 Box 112, Burton, WV 26562
7-8	Loruma B. Brokaw	68319 Morristown Flushing Road, Belmont, OH 43718
7-8	Debra F. Jones	930 Paxford Place, Mansfield, OH 44906
7-8	Janet D. Crabtree	13993 Butternut Road, Burton, OH 44021
7-8	John C. and Pauline Jones	35305 Jones Road, Freeport, OH 43973
7-8	Alberta R. Jones	2732 Miracle Run Road, Fairview, WV 26570
7-8	Billy Wayne Jones	2732 Miracle Run Road, Fairview, WV 26570
7-8	Sherry Maxwell	1234 Rivershore Drive, Fairmont, WV 26554
7-8	David A. Jones	30025 Old Smyrna Road, Freeport, OH 43973
7-8	Patricia K. Mallernee	399 Heritage, Gnadenuhthen, OH 44629
7-8	Connie J. Simplican	2403 South Atlantic #501, Daytona Beach, FL 32118
7-8	Thomas D. Jones	403 Burrell Avenue, Freeport, OH 43973
7-8	Loretta J. Yost	106 Babbling Brook, Morgantown, WV 26508
7-8	Trisha Jones	3551 Eichel Road SW, New Philadelphia, OH 44663
7-8	Gary C. Jones	29805 Old Smyrna Road, Freeport, OH 43973

Received
 Office of Oil & Gas
 NOV 02 2015

7-8	Mary Brewer Hall	448 Wyoming Avenue, Paw Paw, IL 61353
7-8	Jean Wernette	9920 Pointe Drive, Mecosta, MI 49332
7-8	Steve Jones	84125 Wallace Road, Cadiz, OH 43907
7-8	Almeada J. Eddy	726 Long Street, Bridgeport, WV 26330
7-8	Pauline Gee	409 North Garfield Street, Bloomdale, OH 44817
7-8	Anne Yvonne Hando and John Hando	715 Vermont Avenue, Fairmont, WV 26554
7-8	Rebecca Bonfili	864 Vandalia Road, Morgantown, WV 26505
7-8	Fred B. and Doris Mercer	4211 Crossroads Road, Fairview, WV 26570
7-8	David Mercer	P.O. Box 195, Fairview, WV 26570
7-8	Helen L. Suder and Milford B. Suder	Rt. 2 Box 97, Rivesville, WV 26588
7-8	Thornton and Alberta Merrifield	P.O. Box 130, Blacksville, WV 26521
7-8	Sally Jo and Gerald W. Hatfield	3359 Braeswood Court, Augusta, GA 30909
7-8	Mark R. and Cynthia Haught	4761 Medicine Man Road, Pah Rump, NV 89048
7-8	Joni L. and James V. Vugrinec	24387 North Dockside Lane, Rathdrum, ID 83858
7-8	Andy Lee and Lisa E. Haught	2640 Colorado Drive, Green River, WY 82935
7-8	Thomas L. Phillips	2818 O'Donnell Street, Baltimore, MD 21224
7-8	Anthony M. Phillips	119 Adams Ferry Street, Brookneal, VA 24528
7-8	Joseph Thomas Wharton	404 Broaddus Avenue, Clarksburg, WV 26301
7-8	Kyle and Paula Lemley	1564 Daybrook Road, Fairview, WV 26570
7-5	Edna Simpson	993 Daybrook Road, Fairview, WV 26570
7-10.1	Lorita Marie Zastrow & Steven R. Zastrow	3737 School Road, Murrysville, PA 15668
7-10.1	Doris Mae Henry	256 County Road 13 West, Bellefontaine, OH 43311
7-10.1	Linda Lorraine Makin & James Earl Makin	333 Clements Road, Pittsburgh, PA 15239
7-10.1	Keith Henry and Ida Henry	355 West Center Street, West Mansfield, OH 43358
7-10.1	Betty Fultz & Daniel Fultz	172 Terrene Drive, Bellefontaine, OH 43311
7-10.1	Ernest Leroy Sine	518 Cooper Avenue, Bellefontaine, OH 43311

TMP	Coal Owner	Address
7-7, 8, 10.1	Consolidation Coal Company, Engineering & Operations Support - Coal; Attn: Analyst	1000 Consol Energy Drive, Canonsburg, PA 15317

Received
Office of Oil & Gas

NOV 02 2015

12/11/2015

STATE OF WEST VIRGINIA
DEPARTMENT OF ENVIRONMENTAL PROTECTION, OFFICE OF OIL AND GAS
NOTICE OF INTENT TO DRILL

Pursuant to W. Va. Code § 22-6A-16(b), the Notice of Intent to Drill is only required if the notice requirements of W. Va. Code § 22-6A-10(a) have NOT been met or if the Notice of Intent to Drill requirement has NOT been waived in writing by the surface owner.

Notice Time Requirement: Notice shall be provided at least **TEN (10)** days prior to filing a permit application.

Date of Notice: 10/20/2015 **Date Permit Application Filed:** 10/30/2015

Delivery method pursuant to West Virginia Code § 22-6A-16(b)

- HAND DELIVERY CERTIFIED MAIL
RETURN RECEIPT REQUESTED

Pursuant to W. Va. Code § 22-6A-16(b), at least ten days prior to filing a permit application, an operator shall, by certified mail return receipt requested or hand delivery, give the surface owner notice of its intent to enter upon the surface owner's land for the purpose of drilling a horizontal well: *Provided*, That notice given pursuant to subsection (a), section ten of this article satisfies the requirements of this subsection as of the date the notice was provided to the surface owner: *Provided, however*, That the notice requirements of this subsection may be waived in writing by the surface owner. The notice, if required, shall include the name, address, telephone number, and if available, facsimile number and electronic mail address of the operator and the operator's authorized representative.

Notice is hereby provided to the SURFACE OWNER(s):

Name: See Attachment Name: _____
Address: _____ Address: _____

Notice is hereby given:

Pursuant to West Virginia Code § 22-6A-16(b), notice is hereby given that the undersigned well operator has an intent to enter upon the surface owner's land for the purpose of drilling a horizontal well on the tract of land as follows:

State:	<u>West Virginia</u>	UTM NAD 83	Easting:	<u>567426.2</u>
County:	<u>Monongalia</u>		Northing:	<u>4394360.9</u>
District:	<u>Clay</u>	Public Road Access:	<u>State Route 218 (Daybrook Road)</u>	
Quadrangle:	<u>Blacksville</u>	Generally used farm name:	<u>Fisher</u>	
Watershed:	<u>Dunkard Creek</u>			

This Notice Shall Include:

Pursuant to West Virginia Code § 22-6A-16(b), this notice shall include the name, address, telephone number, and if available, facsimile number and electronic mail address of the operator and the operator's authorized representative. Additional information related to horizontal drilling may be obtained from the Secretary, at the WV Department of Environmental Protection headquarters, located at 601 57th Street, SE, Charleston, WV 25304 (304-926-0450) or by visiting www.dep.wv.gov/oil-and-gas/pages/default.aspx.

Notice is hereby given by:

Well Operator:	<u>Northeast Natural Energy LLC</u>	Authorized Representative:	<u>Hollie Medley, Regulatory Coordinator</u>
Address:	<u>707 Virginia Street East, Suite 1200</u>	Address:	<u>48 Donley Street, Suite 601</u>
	<u>Charleston, WV 25301</u>		<u>Morgantown, WV 26501</u>
Telephone:	<u>304-414-7060</u>	Telephone:	<u>304-241-5752 ext. 7108</u>
Email:	<u>hmedley@nne-llc.com</u>	Email:	<u>hmedley@nne.ll.com</u>
Facsimile:	<u>304-414-7061</u>	Facsimile:	<u>304-241-5972</u>

Oil and Gas Privacy Notice:

The Office of Oil and Gas processes your personal information, such as name, address and telephone number, as part of our regulatory duties. Your personal information may be disclosed to other State agencies or third parties in the normal course of business needed to comply with statutory or regulatory requirements, including Freedom of Information Act requests. Our office will appropriately secure your personal information. If you have any questions about our use of your personal information, please contact DEP's Chief Privacy Officer at depprivacyofficer@wv.gov.

Received
Office of Oil & Gas
NOV 02 2015

12/11/2015

Fisher 10H

Surface Owner(s):

Aaron K. Fisher
2524 Paxton Street
Woodbridge, WV 22192

Received
Office of Oil & Gas
NOV 02 2015

12/11/2015

STATE OF WEST VIRGINIA
DEPARTMENT OF ENVIRONMENTAL PROTECTION, OFFICE OF OIL AND GAS
NOTICE OF PLANNED OPERATION

Notice Time Requirement: notice shall be provided no later than the **filing date of permit application.**

Date of Notice: 10/20/2015 **Date Permit Application Filed:** 10/30/2015

Delivery method pursuant to West Virginia Code § 22-6A-16(c)

CERTIFIED MAIL HAND
RETURN RECEIPT REQUESTED DELIVERY

Pursuant to W. Va. Code § 22-6A-16(c), no later than the date for filing the permit application, an operator shall, by certified mail return receipt requested or hand delivery, give the surface owner whose land will be used for the drilling of a horizontal well notice of the planned operation. The notice required by this subsection shall include: (1) A copy of this code section; (2) The information required to be provided by subsection (b), section ten of this article to a surface owner whose land will be used in conjunction with the drilling of a horizontal well; and (3) A proposed surface use and compensation agreement containing an offer of compensation for damages to the surface affected by oil and gas operations to the extent the damages are compensable under article six-b of this chapter. (d) The notices required by this section shall be given to the surface owner at the address listed in the records of the sheriff at the time of notice.

Notice is hereby provided to the SURFACE OWNER(s)
(at the address listed in the records of the sheriff at the time of notice):

Name: See Attachment Name: _____
Address: _____ Address: _____

Notice is hereby given:

Pursuant to West Virginia Code § 22-6A-16(c), notice is hereby given that the undersigned well operator has developed a planned operation on the surface owner's land for the purpose of drilling a horizontal well on the tract of land as follows:

State:	<u>West Virginia</u>	UTM NAD 83	Easting:	<u>567426.2</u>
County:	<u>Monongalia</u>		Northing:	<u>4394360.9</u>
District:	<u>Clay</u>	Public Road Access:	<u>State Route 218 (Daybrook Road)</u>	
Quadrangle:	<u>Blacksville</u>	Generally used farm name:	<u>Fisher</u>	
Watershed:	<u>Dunkard Creek</u>			

This Notice Shall Include:

Pursuant to West Virginia Code § 22-6A-16(c), this notice shall include: (1) A copy of this code section; (2) The information required to be provided by **W. Va. Code § 22-6A-10(b)** to a surface owner whose land will be used in conjunction with the drilling of a horizontal well; and (3) A proposed surface use and compensation agreement containing an offer of compensation for damages to the surface affected by oil and gas operations to the extent the damages are compensable under article six-b of this chapter. Additional information related to horizontal drilling may be obtained from the Secretary, at the WV Department of Environmental Protection headquarters, located at 601 57th Street, SE, Charleston, WV 25304 (304-926-0450) or by visiting www.dep.wv.gov/oil-and-gas/pages/default.aspx.

Well Operator:	<u>Northeast Natural Energy LLC</u>	Address:	<u>707 Virginia Street East, Suite 1200</u>	
Telephone:	<u>304-241-5752 ext. 7108</u>		<u>Charleston, WV 25301</u>	
Email:	<u>hmedley@nne-llc.com</u>	Facsimile:	<u>304-241-5972</u>	

Oil and Gas Privacy Notice:

The Office of Oil and Gas processes your personal information, such as name, address and telephone number, as part of our regulatory duties. Your personal information may be disclosed to other State agencies or third parties in the normal course of business or as needed to comply with statutory or regulatory requirements, including Freedom of Information Act requests. Our office will appropriately secure your personal information. If you have any questions about our use or your personal information, please contact DEP's Chief Privacy Officer at depprivacyofficer@wv.gov.

Received
Office of Oil & Gas
NOV 02 2015

12/11/2015

Surface Owner(s):

Aaron K. Fisher ✓
2524 Paxton Street
Woodbridge, WV 22192

Surface Owner(s) (Road and/or Other Disturbance):

Aaron K. Fisher ✓
2524 Paxton Street
Woodbridge, WV 22192

Mr. & Mrs. Donnie E. Simpson ✓
993 Daybrook Road
Fairview, WV 26570

Mr. Donnie E. Simpson, Attorney in Fact ✓
For Ms. Edna F. Simpson
993 Daybrook Road
Fairview, WV 26570

Richard L. Price ✓
1047 Daybrook Road
Fairview, WV 26570

Received
Office of Oil & Gas
NOV 02 2015

12/11/2015

61-01738



WEST VIRGINIA DEPARTMENT OF TRANSPORTATION
Division of Highways

1900 Kanawha Boulevard East • Building Five • Room 110
Charleston, West Virginia 25305-0430 • (304) 558-3505

Earl Ray Tomblin
Governor

Paul A. Mattox, Jr., P. E.
Secretary of Transportation/
Commissioner of Highways

June 18, 2014

James A. Martin, Chief
Office of Oil and Gas
Department of Environmental Protection
601 57th Street, SE
Charleston, WV 25304

Subject: DOH Permit for the Fisher Pad, Monongalia County
Fisher 10H

Dear Dr. Martin,

Northeast Natural Energy LLC has applied for permits #04-2014-0505 & 04-2014-0507 to access the State Road for a well site located off of West Virginia Route 218.

The operator has signed a DISTRICT WIDE OIL AND GAS ROAD MAINTENANCE BONDING AGREEMENT and provided the required Bond. This operator is currently in compliance with the DOH OIL AND GAS POLICY dated January 3, 2012.

Very Truly Yours,

Handwritten signature of Gary K. Clayton in cursive.

Gary K. Clayton, P.E.
Regional Maintenance Engineer
Central Office O&G Coordinator

Cc: Hollie Medley
Northeast Natural Energy Corporation
CH, OM, D-4
File

Received
Office of Oil & Gas

NOV 02 2015

Planned Additives to be used in Fracturing Stimulations

Trade Name	Purpose	Ingredients	Chemical Abstract Service Number (CAS#)
Water	Carrier	Water	7732-18-5
HCl, 10.1-15%	Acidizing	Hydrochloric Acid Water	7647-01-0 7732-18-5
Alpha 1427	Biocide	Alkyl Dimethyl Benzyl Ammonium Chloride (C12-16) Ethanol Glutaraldehyde Quaternary Ammonium Chloride Water	68424-85-1 64-17-5 111-30-8 7173-51-5 7732-18-5
Enzyme G-NE	Breaker	Hemicellulase Enzyme Concentrate Water	9025-56-3 7732-18-5
CI-14	Corrosion Inhibitor	Fatty Acids Methanol Olefin Polyoxyalkylenes Propargyl Alcohol	N.A. 67-56-1 N.A. N.A. 107-19-7
FRW-18	Friction Reducer	Hydrotreated Light Distillate	64742-47-8
GW-3LDF	Gelling Agent	Guar Gum Petroleum Distillate Blend	9000-30-0 CBI
Ferrotrol 300L	Iron Control	Citric Acid	77-92-9
Sand, White, 40/70	Proppant	Crystalline Silica (Quartz)	14808-60-7
Sand, White, 100 mesh	Proppant	Crystalline Silica (Quartz)	14808-60-7
Scaletrol 720	Scale Inhibitor	Diethylene Glycol	111-46-6

Received
Office of Oil & Gas
NOV 02 2015

61-01738

WEST VIRGINIA 811

TWO WORKING DAYS PRIOR TO EXCAVATION, THE CONTRACTOR MUST CONTACT THE WV ONE CALL SYSTEM, INC., 1-800-245-4848 (WV ONE CALL TICKET#1404402841)

FISHER WELL PAD

CLAY DISTRICT, MONONGALIA COUNTY, WV

OCTOBER 2015

REVISED NOVEMBER 2015

PLANS PREPARED BY:

BOORD BENCHEK & ASSOCIATES, INC.
ENGINEERING, SURVEYING, CONSTRUCTION AND MINING SERVICES
SOUTHPOINTE, PA 15317 PHONE: 724-746-1055

OWNER



APPROVED WVDEP OOG
12/1/2015

SHEET INDEX

1. TITLE SHEET
- 2-3. EVACUATION ROUTE/PREVAILING WIND
4. E&S CONTROL LAYOUT OVERVIEW
- 5-7. E&S CONTROL LAYOUT
8. E&S CONTROL AND SITE PLAN OVERVIEW
- 9-11. E&S CONTROL AND SITE PLAN
12. WELL PAD CROSS-SECTIONS AND PROFILES C-C', D-D' AND E-E'
13. EXISTING ACCESS ROAD, ACCESS ROAD #1 AND ACCESS ROAD #2 PROFILE
- 14-16. EXISTING ACCESS ROAD CROSS-SECTIONS
- 17-19. ACCESS ROAD #1 AND #2 CROSS-SECTIONS
- 20-22. DETAIL SHEET
23. RECLAMATION PLAN OVERVIEW
- 24-26. RECLAMATION PLAN
27. SLOPE STABILIZATION PLAN

TOTAL DISTURBED AREA: 26.9 AC.
ACCESS ROAD #1 DISTURBED AREA: 15.6 AC.
ACCESS ROAD #2 DISTURBED AREA: 1.6 AC.
WELL PAD DISTURBED AREA: 9.7 AC.



Andrew Benchek 10-20-15

ANDREW BENCHEK
P.E.

PROPERTY OWNER PROJECT BOUNDARY ACREAGE

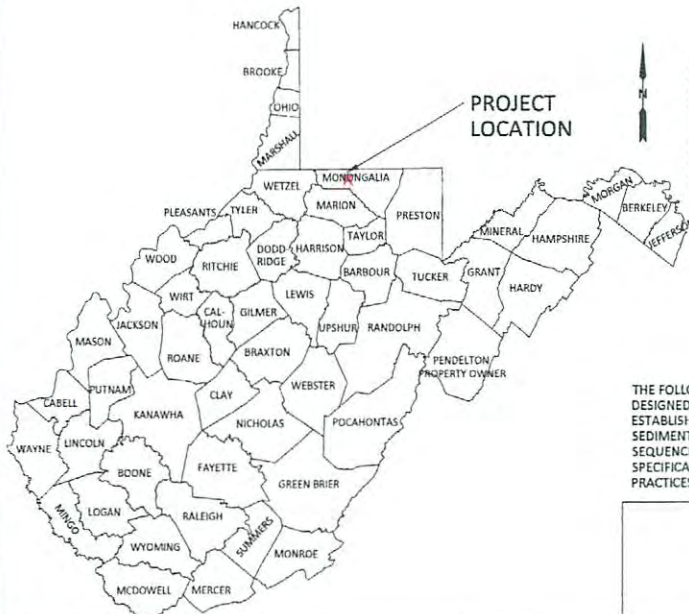
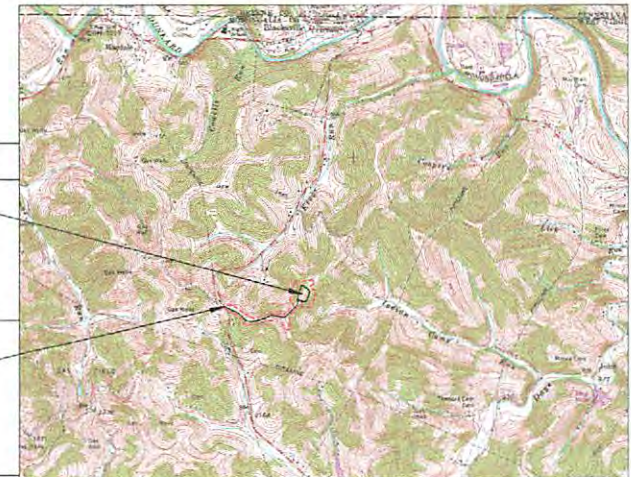
PROPERTY OWNER	PARCEL #	ACRES
DONNIE E. & SHARON K SIMPSON	4-8-21.2	0.2
DONNIE E. & SHARON K SIMPSON	4-8-22.1	0.1
DONNIE E. SIMPSON	4-8-23.2	0.3
RICHARD L. PRICE	4-8-24	1.4
AARON K. & JANET E. FISHER	4-8-23	4.1
JANET ELAINE FISHER & AARON KONRAD FISHER LIVING TRUST	4-8-26	5.2
AARON K. & JANET E. FISHER	4-7-6	2.4
JANET ELAINE FISHER & AARON KONRAD FISHER LIVING TRUST	4-7-8	3.7
AARON K. & JANET E. FISHER	4-7-7	6.0
NORTH EAST NATURAL ENERGY LLC	4-7-10.1	2.2
DAVID A. SIMPSON & DONNIE ERMAN ET AL	4-7-5	1.3
TOTAL		26.9 ACRES

IN ACCORDANCE WITH WV 35 CSR 8 THE FOLLOWING EROSION & SEDIMENT CONTROL PLAN HAS BEEN DESIGNED IN ACCORDANCE WITH BEST MANAGEMENT PRACTICES ESTABLISHED BY THE CHIEF AND PROVIDED IN THE OFFICE'S EROSION AND SEDIMENT CONTROL FIELD MANUAL. A GENERAL CONSTRUCTION SEQUENCE, DESCRIPTION OF STABILIZATION METHODS, AND DETAILS & SPECIFICATIONS FOR EROSION & SEDIMENT BEST MANAGEMENT PRACTICES HAVE BEEN INCLUDED IN THE PROVIDED DETAIL SHEETS.

COORDINATES

CENTER OF WELLS (NAD 83)
LAT: 39° 41' 46.0"
LONG: 80° 12' 49.3"
(NAD 27)
LAT: 39° 41' 46.0"
LONG: 80° 12' 50.1"

SITE ENTRANCE (NAD 83)
LAT: 39° 41' 42.2"
LONG: 80° 13' 22.4"
(NAD 27)
LAT: 39° 41' 41.9"
LONG: 80° 13' 23.1"




TITLE SHEET

FISHER WELL PAD
CLAY DISTRICT, MONONGALIA COUNTY, WV

SHEET

1
OF
27

1"=2000'



APPROVED WVDEP OOG

W/20 12/1/2015

AARON K. & JANET E. FISHER
40.6 TOTAL ACRES
TAX MAP AND PARCEL
4-7-7

AARON K. & JANET E. FISHER
9.663 TOTAL ACRES
TAX MAP AND PARCEL
4-7-7

DAVID A. SIMPSON & DONNIE ERMAN ETAL
16.75 TOTAL ACRES
TAX MAP AND PARCEL
4-7-5

NORTHEAST NATURAL ENERGY LLC
11.5 TOTAL ACRES
TAX MAP AND PARCEL
4-7-10.1

JANET ELEANE FISHER AND AARON KONRAD FISHER
LIVING TRUST
23.12 TOTAL ACRES
TAX MAP AND PARCEL
4-7-8

SCALE BAR: 1"=50'
0' 50' 100' 150'

- LEGEND**
- SUPER SILT FENCE (SSF)
 - EXISTING SUPER SILT FENCE (SSF)
 - EXISTING 18" CMP W/OUTLET PROTECTION
 - EXISTING 2" CONTOURS
 - EXISTING 10' CONTOURS
 - PROPOSED 2' CONTOURS
 - PROPOSED 10' CONTOURS
 - FISHER WELL PAD
 - PROJECT BOUNDARY (26.9 ACRES)
 - COASTAL WELL PAD
 - PROJECT BOUNDARY (47.4 ACRES)
 - TREE LINE
 - PROPERTY LINE
 - WATERCOURSE
 - EXISTING ELECTRIC LINE
 - EXISTING UTILITY POLE
 - EXISTING GUYWIRE
 - EXISTING GAS LINE
 - EXISTING FENCE LINE
 - CHANGE SAFETY FENCE
 - SEEP
 - SPRING
 - SOIL PIT
 - PROPOSED WELL WITH CELLAR
 - TREE BENCH
 - FLOW ARROW

- GENERAL NOTES FOR W/20:**
1. REMOVE ANY EXISTING SSF IN PROPOSED EARTHWORK AREAS.
 2. CONTRACTOR TO RELOCATE OVERHEAD UNDERGROUND UTILITY LINES, AS REQUIRED FOR CLEARANCE.
 3. SEE DETAILS ON SHEET #22 AND #23 FOR TOP/BOTTOM BENCH DETAIL SHEET #20 FOR SSF.
 4. ALL DISTURBED AREAS INCLUDING TOPSOIL FILES TO BE SEEDED AND MULCHED SEE DETAIL SHEET #22.
 5. CONTRACTOR TO CHIP ALL BRUSH AND UNMARKETABLE TIMBER AND STUMPS.
 6. CHIP PILES AND TIMBER PILES TO BE REMOVED FROM SITE BY CONTRACTOR PRIOR TO CONSTRUCTION.
 7. BOUNDARIES AS SHOWN TAKEN FROM DEEDS, TAX MAPS, AND FIELD LOCATIONS. A FULL BOUNDARY SURVEY IS NOT EXPRESSED NOR IMPLIED.
 8. CONTRACTOR RESPONSIBLE FOR ALL TRAFFIC CONTROL.

BOORD, BENCHEK and ASSOC., INC.
Engineering, Surveying, Construction,
and Mining Services
Southpointe, PA 15317 Phone: 724-746-1055

E&S CONTROL LAYOUT
THIS DOCUMENT WAS PREPARED BY:
BOORD, BENCHEK AND ASSOC., INC.
FOR: NORTHEAST NATURAL ENERGY, LLC

DATE: OCTOBER 2015
REVISED NOVEMBER 2015
FISHER WELL PAD

CLAY DISTRICT,
MONONGALIA
COUNTY, WV



WEST VIRGINIA 811

TWO WORKING DAYS PRIOR TO EXCAVATION, THE CONTRACTOR MUST CONTACT THE WV ONE CALL SYSTEM, INC., 1-800-245-4848 (WV ONE CALL TICKET#1404402841)

FISHER WELL PAD CLAY DISTRICT, MONONGALIA COUNTY, WV OCTOBER 2015

PLANS PREPARED BY:

BOORD BENCHEK & ASSOCIATES, INC.
ENGINEERING, SURVEYING, CONSTRUCTION AND MINING SERVICES
SOUTHPOINTE, PA 15317 PHONE: 724-746-1055



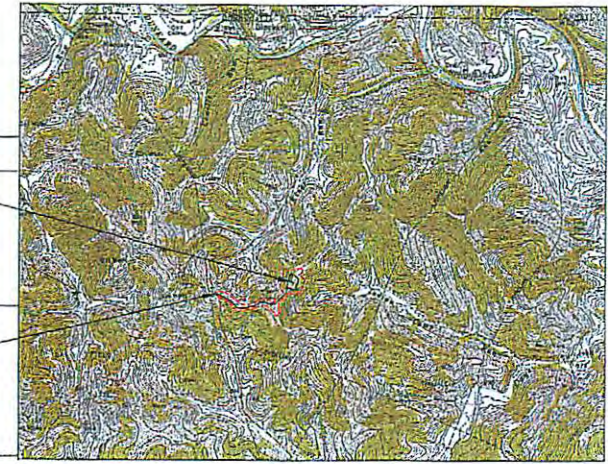
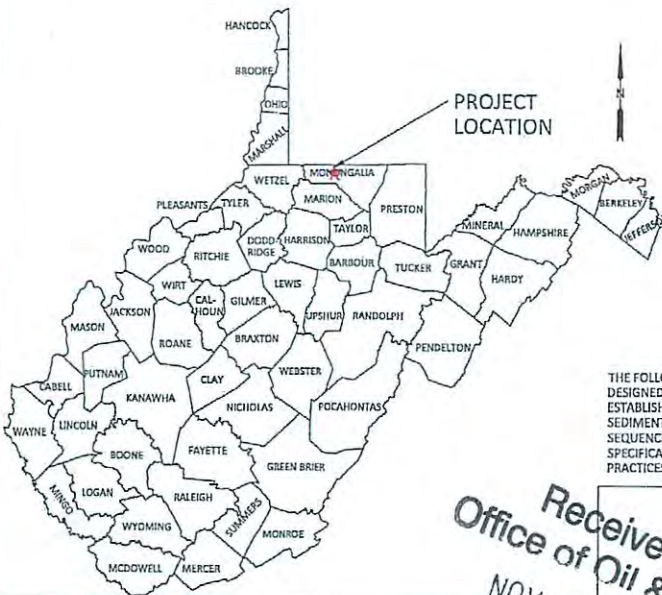
Andrew Benchek 10-20-15

ANDREW BENCHEK
P.E.

OWNER



SHEET INDEX	
1.	TITLE SHEET
2-3.	EVACUATION ROUTE/PREVAILING WIND
4.	E&S CONTROL LAYOUT OVERVIEW
5-7.	E&S CONTROL LAYOUT
8.	E&S CONTROL AND SITE PLAN OVERVIEW
9-11.	E&S CONTROL AND SITE PLAN
12.	WELL PAD CROSS-SECTIONS AND PROFILES C-C', D-D' AND E-E'
13.	EXISTING ACCESS ROAD, ACCESS ROAD #1 AND ACCESS ROAD #2 PROFILE
14-16.	EXISTING ACCESS ROAD CROSS-SECTIONS
17-19.	ACCESS ROAD #1 AND #2 CROSS-SECTIONS
20-22.	DETAIL SHEET
23.	RECLAMATION PLAN OVERVIEW
24-26.	RECLAMATION PLAN
TOTAL DISTURBED AREA: 26.9 AC.	
ACCESS ROAD #1 DISTURBED AREA: 15.6 AC.	
ACCESS ROAD #2 DISTURBED AREA: 1.6 AC.	
WELL PAD DISTURBED AREA: 9.7 AC.	

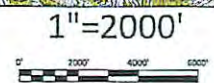


COORDINATES	
CENTER OF WELLS (NAD 83)	
LAT:	39° 41' 46.0"
LONG:	80° 12' 49.3"
(NAD 27)	
LAT:	39° 41' 46.0"
LONG:	80° 12' 50.1"
SITE ENTRANCE (NAD 83)	
LAT:	39° 41' 42.2"
LONG:	80° 13' 22.4"
(NAD 27)	
LAT:	39° 41' 41.9"
LONG:	80° 13' 23.1"

IN ACCORDANCE WITH WV 35 CSR 8 THE FOLLOWING EROSION & SEDIMENT CONTROL PLAN HAS BEEN DESIGNED IN ACCORDANCE WITH BEST MANAGEMENT PRACTICES ESTABLISHED BY THE CHIEF AND PROVIDED IN THE OFFICE'S EROSION AND SEDIMENT CONTROL FIELD MANUAL. A GENERAL CONSTRUCTION SEQUENCE, DESCRIPTION OF STABILIZATION METHODS, AND DETAILS & SPECIFICATIONS FOR EROSION & SEDIMENT BEST MANAGEMENT PRACTICES HAVE BEEN INCLUDED IN THE PROVIDED DETAIL SHEETS.

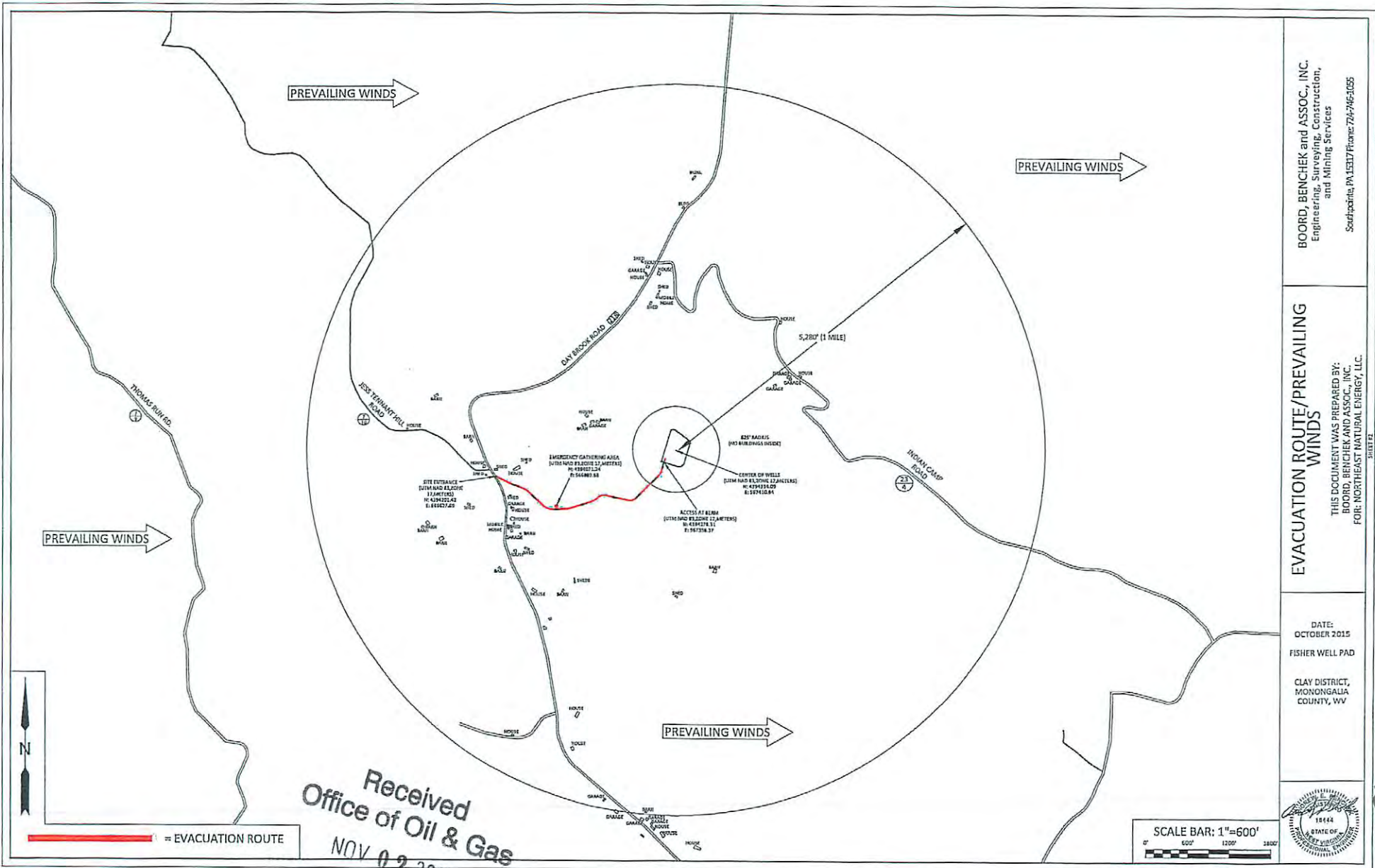
Received
Office of Oil & Gas
NOV 02 2015

TITLE SHEET	SHEET
FISHER WELL PAD CLAY DISTRICT, MONONGALIA COUNTY, WV	1 OF 26



61-01738

MDIC 10/26/2015



Received
Office of Oil & Gas
NOV 02 2015

BOORD, BENCHEK and ASSOC., INC.
Engineering, Surveying, Construction,
and Mining Services
Southpointe, PA 15317 Phone: 724-746-1035

EVACUATION ROUTE/PREVAILING WINDS

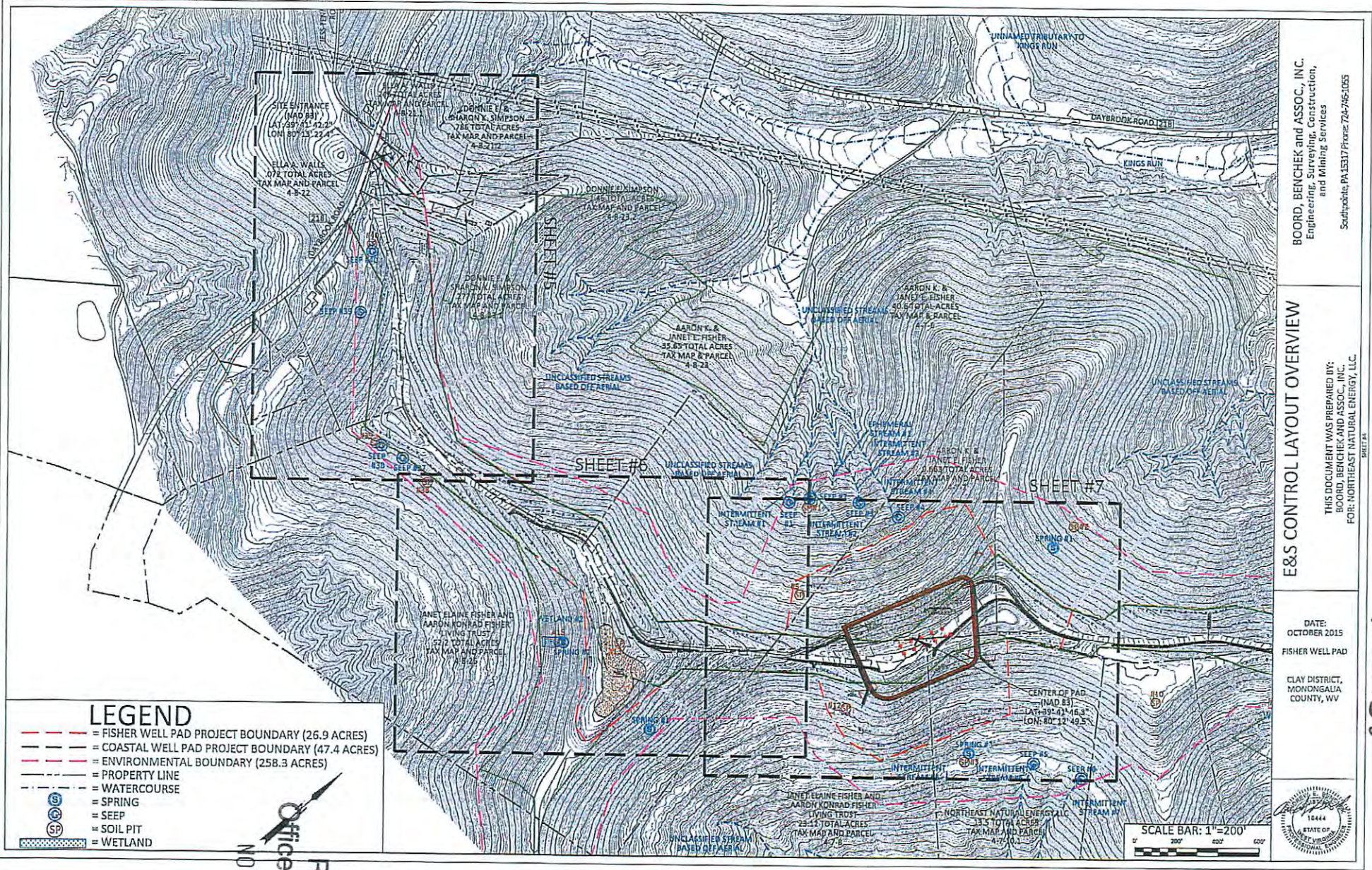
THIS DOCUMENT WAS PREPARED BY:
BOORD, BENCHEK AND ASSOC., INC.
FOR: NORTHEAST NATURAL ENERGY, LLC.

DATE:
OCTOBER 2015
FISHER WELL PAD
CLAY DISTRICT,
MONONGALIA
COUNTY, WV



BJK 10/26/2015

61-01738



LEGEND

- = FISHER WELL PAD PROJECT BOUNDARY (26.9 ACRES)
- = COASTAL WELL PAD PROJECT BOUNDARY (47.4 ACRES)
- = ENVIRONMENTAL BOUNDARY (258.3 ACRES)
- = PROPERTY LINE
- = WATERCOURSE
- = SPRING
- = SEEP
- = SOIL PIT
- = WETLAND

Received
 Office of Oil & Gas
 NOV 02 2015

BOORD, BENCHEK and ASSOC., INC.
 Engineering, Surveying, Construction,
 and Mining Services
 Scranton, PA 15137 Phone: 724-746-1055

E&S CONTROL LAYOUT OVERVIEW

THIS DOCUMENT WAS PREPARED BY:
 BOORD, BENCHEK AND ASSOC., INC.
 FOR: NORTHEAST NATURAL ENERGY, LLC.

DATE: OCTOBER 2015
 FISHER WELL PAD
 CLAY DISTRICT,
 MONONGALIA
 COUNTY, WV



MJK 10/26/2015

61-01738