




---

 west virginia department of environmental protection
 

---

Office of Oil and Gas  
 601 57<sup>th</sup> Street, S.E.  
 Charleston, WV 25304  
 (304) 926-0450  
 fax: (304) 926-0452

Austin Caperton, Cabinet Secretary  
[www.dep.wv.gov](http://www.dep.wv.gov)

Wednesday, January 16, 2019  
 WELL WORK PERMIT  
 Horizontal 6A / New Drill

NORTHEAST NATURAL ENERGY LLC  
 707 VIRGINIA STREET EAST  
 STE 1200  
 CHARLESTON, WV 25301

Re: Permit approval for MCCLELLAN 10H  
 47-061-01818-00-00

This well work permit is evidence of permission granted to perform the specified well work at the location described on the attached pages and located on the attached plat, subject to the provisions of Chapter 22 of the West Virginia Code of 1931, as amended, and all rules and regulations promulgated thereunder, and to any additional specific conditions and provisions outlined in the pages attached hereto. Notification shall be given by the operator to the Oil and Gas Inspector at least 24 hours prior to the construction of roads, locations, and/or pits for any permitted work. In addition, the well operator shall notify the same inspector 24 hours before any actual well work is commenced and prior to running and cementing casing. Spills or emergency discharges must be promptly reported by the operator to 1-800-642-3074 and to the Oil and Gas Inspector.

Please be advised that form WR-35, Well Operators Report of Well Work is to be submitted to this office within 90 days of completion of permitted well work, as should form WR-34 Discharge Monitoring Report within 30 days of discharge of pits, if applicable. Failure to abide by all statutory and regulatory provisions governing all duties and operations hereunder may result in suspension or revocation of this permit and, in addition, may result in civil and/or criminal penalties being imposed upon the operators.

Per 35 CSR 4-5.2.g this permit will expire in two (2) years from the issue date unless permitted well work is commenced. If there are any questions, please feel free to contact me at (304) 926- 0450.

James A. Martin  
 Chief

Operator's Well Number: MCCLELLAN 10H  
 Farm Name: ALYCEMARIE MCCLELLAN<sup>+</sup>  
 U.S. WELL NUMBER: 47-061-01818-00-00  
 Horizontal 6A New Drill  
 Date Issued: 1/16/2019

# PERMIT CONDITIONS

West Virginia Code § 22-6A-8(d) allows the Office of Oil and Gas to place specific conditions upon this permit. Permit conditions have the same effect as law. Failure to adhere to the specified permit conditions may result in enforcement action.

## CONDITIONS

---

1. This proposed activity may require permit coverage from the United States Army Corps of Engineers (USACE). Through this permit, you are hereby being advised to consult with USACE regarding this proposed activity.
2. If the operator encounters an unanticipated void, or an anticipated void at an unanticipated depth, the operator shall notify the inspector within 24 hours. Modifications to the casing program may be necessary to comply with W. Va. Code § 22-6A-5a (12), which requires drilling to a minimum depth of thirty feet below the bottom of the void, and installing a minimum of twenty (20) feet of casing. Under no circumstance should the operator drill more than one hundred (100) feet below the bottom of the void or install less than twenty (20) feet of casing below the bottom of the void.
3. When compacting fills, each lift before compaction shall not be more than 12 inches in height, and the moisture content of the fill material shall be within limits as determined by the Standard Proctor Density test of the actual soils used in specific engineered fill, ASTM D698, Standard Test Method for Laboratory Compaction Characteristics of Soil Using Standard Effort, to achieve 95 % compaction of the optimum density. Each lift shall be tested for compaction, with a minimum of two tests per lift per acre of fill. All test results shall be maintained on site and available for review.
4. Operator shall install signage per § 22-6A-8g (6) (B) at all source water locations included in their approved water management plan within 24 hours of water management plan activation.
5. Oil and gas water supply wells will be registered with the Office of Oil and Gas and all such wells will be constructed and plugged in accordance with the standards of the Bureau for Public Health set forth in its Legislative rule entitled *Water Well Regulations*, 64 C.S.R. 19. Operator is to contact the Bureau of Public Health regarding permit requirements. In lieu of plugging, the operator may transfer the well to the surface owner upon agreement of the parties. All drinking water wells within fifteen hundred feet of the water supply well shall be flow tested by the operator upon request of the drinking well owner prior to operating the water supply well.
6. Pursuant to the requirements pertaining to the sampling of domestic water supply wells/springs the operator shall, no later than thirty (30) days after receipt of analytical data provide a written copy to the Chief and any of the users who may have requested such analyses.
7. 24 hours prior to the initiation of the completion process the operator shall notify the Chief or his designee.
8. During the completion process the operator shall monitor annular pressures and report any anomaly noticed to the chief or his designee immediately.
9. If any explosion or other accident causing loss of life or serious personal injury occurs in or about a well or well work on a well, the well operator or its contractor shall give notice, stating the particulars of the explosion or accident, to the oil and gas inspector and the Chief, within 24 hours of said accident.
10. During the casing and cementing process, in the event cement does not return to the surface, the oil and gas inspector shall be notified within 24 hours.

## PERMIT CONDITIONS

11. The operator shall provide to the Office of Oil and Gas the dates of each of the following within 30 days of their occurrence: completion of construction of the well pad, commencement of drilling, cessation of drilling, completion of any other permitted well work, and completion of the well. Such notice shall be provided by sending an email to [DEPOOGNotify@wv.gov](mailto:DEPOOGNotify@wv.gov).

WW-6B  
(04/15)

API NO. 47- 061 - 04781 <sup>01818</sup> 01/18/2019

OPERATOR WELL NO. McClellan 10H  
Well Pad Name: McClellan

**4706 01818**

STATE OF WEST VIRGINIA  
DEPARTMENT OF ENVIRONMENTAL PROTECTION, OFFICE OF OIL AND GAS  
WELL WORK PERMIT APPLICATION

1) Well Operator: Northeast Natural Energy LLC 494498281 Monongalia Battelle Mannington  
Operator ID County District Quadrangle

2) Operator's Well Number: McClellan 10H Well Pad Name: McClellan

3) Farm Name/Surface Owner: McClellan Public Road Access: SR 15/7 (Harvey Run Road)

4) Elevation, current ground: 1,440' Elevation, proposed post-construction: 1,408.6'

5) Well Type (a) Gas X Oil NA Underground Storage NA  
Other NA

(b) If Gas Shallow X Deep NA  
Horizontal X

6) Existing Pad: Yes or No Yes *MGK 2/31/2018*

7) Proposed Target Formation(s), Depth(s), Anticipated Thickness and Expected Pressure(s):  
MARCELLUS, 8,160', 103', 3600 PSI

8) Proposed Total Vertical Depth: 8,160'

9) Formation at Total Vertical Depth: MARCELLUS

10) Proposed Total Measured Depth: 19,100.51'

11) Proposed Horizontal Leg Length: 9,825'

12) Approximate Fresh Water Strata Depths: 50'; 1,122'

13) Method to Determine Fresh Water Depths: DRILLERS LOG FROM OFFSET WELLS

14) Approximate Saltwater Depths: 1,820'; 2,570'

15) Approximate Coal Seam Depths: 190'; 1,107'

16) Approximate Depth to Possible Void (coal mine, karst, other): NA

17) Does Proposed well location contain coal seams directly overlying or adjacent to an active mine? Yes X No     

(a) If Yes, provide Mine Info: Name: Marion County Coal Company Mine  
Depth: 1,107'  
Seam: Pittsburgh  
Owner: Murray Energy Corporation & Consolidation Coal Company

RECEIVED  
Office of Oil and Gas  
AUG 09 2018

WV Department of  
Environmental Protection

WW-6B  
(04/15)

API NO. 47-061 - 04761-0118/2019  
 OPERATOR WELL NO. McClellan 10H  
 Well Pad Name: McClellan

4706 01818

18)

CASING AND TUBING PROGRAM

TYPE	Size (in)	New or Used	Grade	Weight per ft. (lb/ft)	FOOTAGE: For Drilling (ft)	INTERVALS: Left in Well (ft)	CEMENT: Fill-up (Cu. Ft.)/CTS
Conductor	24"	New	NA	94.71	40'	40'	GTS
Fresh Water	13-3/8"	New	J-55	54.5	1,230'	1,200'	CTS
Coal					NA	NA	
Intermediate	9-5/8"	New	J-55	40	2,680'	2,650'	CTS
Production	5-1/2"	New	P-110	20	19,100.51'	19,070.51'	4468 Cu. Ft.
Tubing	2-3/8"	New	P-110	4.7	NA	8,500'	NA
Liners							

*MDK 7/3/2018*

TYPE	Size (in)	Wellbore Diameter (in)	Wall Thickness (in)	Burst Pressure (psi)	Anticipated Max. Internal Pressure (psi)	Cement Type	Cement Yield (cu. ft./k)
Conductor	24"	30"	.375"	415		4,500 psi Grout	NA
Fresh Water	13-3/8"	17 1/2"	.38"	2,760	2,000	Class A	1.23
Coal							
Intermediate	9-5/8"	12 1/4"	.395"	3,950	3,000	Class A	1.3
Production	5-1/2"	8 3/4"	.361"	12,530	9,700	50:50 Poz	1.21
Tubing	2-7/8"	NA	.217"	10,570	3,600	NA	NA
Liners							

PACKERS

Kind:				
Sizes:				
Depths Set:				

RECEIVED  
 Office of Oil and Gas  
 AUG 09 2018  
 WV Department of  
 Environmental Protection

19) Describe proposed well work, including the drilling and plugging back of any pilot hole:

Drilling and completion of a horizontal Marcellus well. The well will be drilled on air to an approximate depth of 5,958.97' TVD/MD. The well will then be horizontally drilled on synthetic based mud from the KOP to approximately 8,160' TVD / 19,100.51' MD along a 146 degree azimuth.

20) Describe fracturing/stimulating methods in detail, including anticipated max pressure and max rate:

Multi-stage / high-rate slickwater fracture treatment using various size sands as proppant. First stage will be initiated via pressurization against a burst disc ran in the production casing string or perforated with coiled tubing. Subsequent stages will be perforated with pumped down guns ran on wireline. Individual stages will be isolated with composite frac plugs. Maximum pump rate during any stage will be 110 BPM with a maximum allowable surface pressure of 9,500 PSI. Composite bridge plugs will be set at the end of the last stage to isolate the treated formation.

21) Total Area to be disturbed, including roads, stockpile area, pits, etc., (acres): N/A

22) Area to be disturbed for well pad only, less access road (acres): N/A

23) Describe centralizer placement for each casing string:

Surface and intermediate casing strings will have bow spring centralizers placed every third joint (~120') from the shoe joint to surface. Production casing will have rigid body centralizers placed at a minimum of every fourth joint (~160') from TD to surface.

24) Describe all cement additives associated with each cement type:

Surface string cement will be a Class A + Max 3% bwoc Calcium Chloride Fresh Water blend. Intermediate string cement will be a Class A Cement + Max 3% bwoc Calcium Chloride + Fresh Water. Production string cement will be (50:50) Poz (Fly Ash):Type I Cement with a gas migration additive.

25) Proposed borehole conditioning procedures:

Surface string will use a 25.0 bbls Gel Pill + LCM + 25 lbs Cello Flake + 20 lbs/bbl Bentonite @ 8.4 ppg & 10 bbls fresh water spacer prior to cement. Intermediate string will use a 25.0 bbls Gel Pill + LCM + 25 lbs Cello Flake + 20 lbs/bbl Bentonite @ 8.4 ppg & 10 bbls fresh water spacer prior to cement. Production string will use a 50.0 bbls SealBond 25 + 1 gal/bbl US-40 + 275 lbs/bbl Barite + 1 gal/bbl SS-2 Spacer @ 13.5 ppg prior to cement.

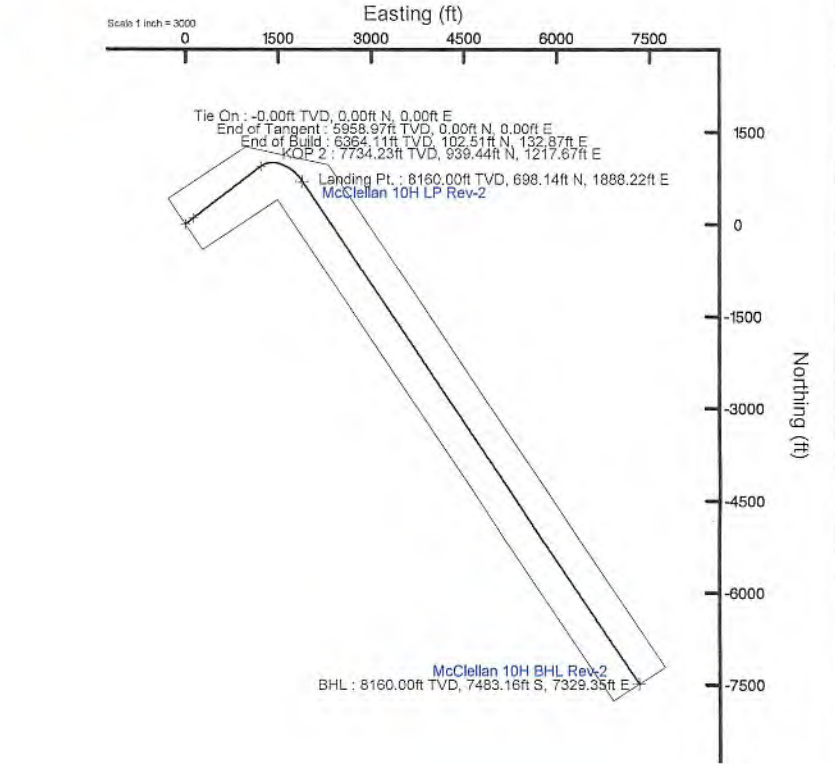
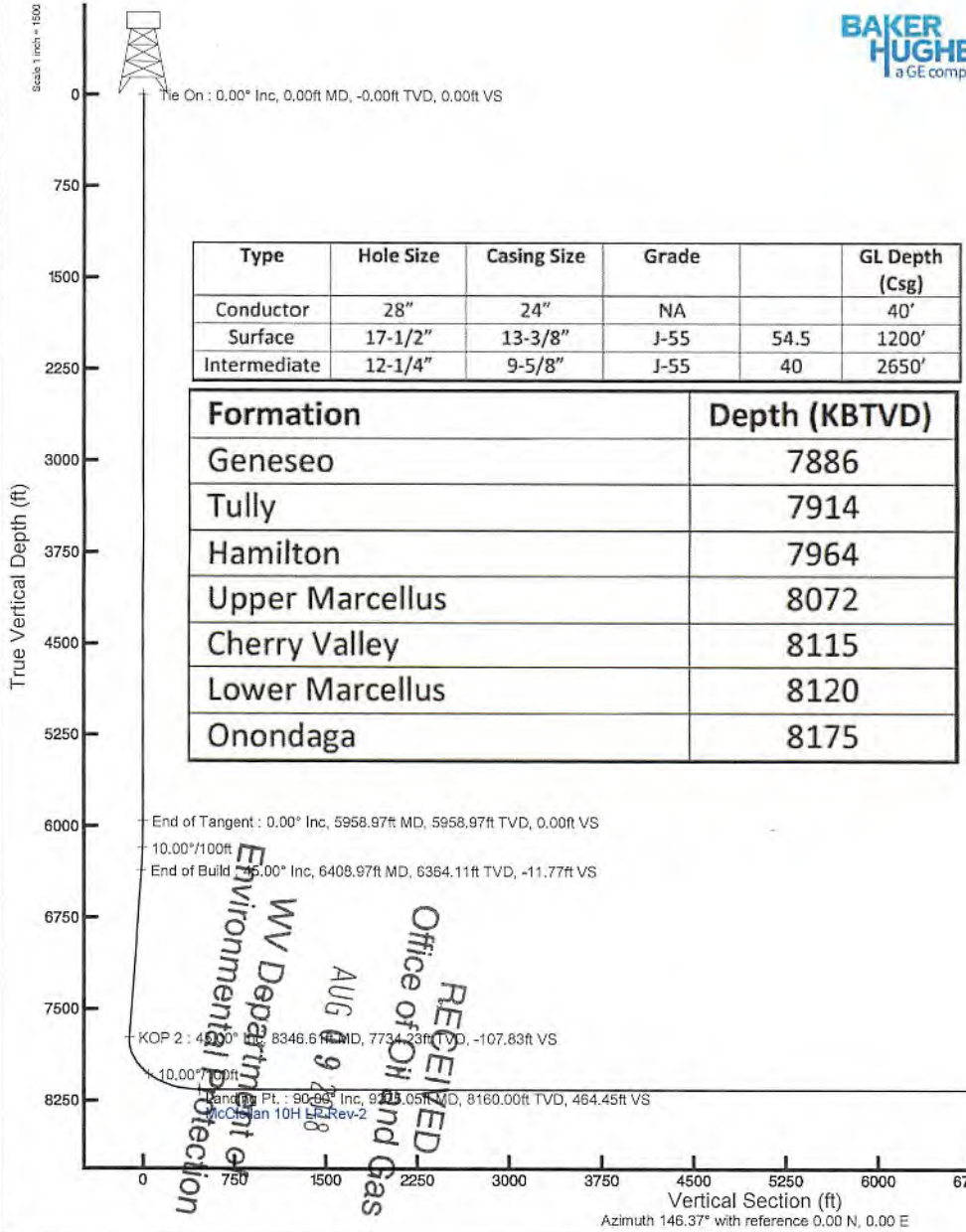
\*Note: Attach additional sheets as needed.

# NORTHEAST NATURAL ENERGY, LLC

Location: Monongalia County, WV Slot: Slot #10  
 Field: Monongalia Well: McClellan 10H  
 Facility: McClellan Pad Wellbore: McClellan 10H PWB



Location Information						
Facility Name	Grid East (US ft)	Grid North (US ft)	Latitude	Longitude		
McClellan Pad	1749185.000	409495.900	39°37'18.021"N	80°16'42.919"W		
Slot	Local N (ft)	Local E (ft)	Grid East (US ft)	Grid North (US ft)	Latitude	Longitude
Slot #10	-38.50	2.90	1749187.900	409457.400	39°37'17.641"N	80°16'42.877"W
Ground Level (GL) to Ground level (At Slot: Slot #10)					0ft	
Mean Sea Level to Ground level (At Slot: Slot #10)					-1408ft	
Ground Level (GL) to Mean Sea Level					1408ft	



RECEIVED  
 Office of Oil and Gas  
 WV Department of Environmental Protection  
 AUG 09 2018  
 McClellan 10H LP Rev-2

4706 01818

Azimuth 146.37° with reference 0.00 N, 0.00 E

Scale 1 inch = 1500

WW-9  
(4/16)

01/18/2019

API Number 47 - 061 4706101818 - 01761  
Operator's Well No. McClellan 10H

STATE OF WEST VIRGINIA  
DEPARTMENT OF ENVIRONMENTAL PROTECTION  
OFFICE OF OIL AND GAS

FLUIDS/ CUTTINGS DISPOSAL & RECLAMATION PLAN

Operator Name Northeast Natural Energy LLC OP Code 494498281

Watershed (HUC 10) Upper Monongahela Quadrangle Mannington

Do you anticipate using more than 5,000 bbls of water to complete the proposed well work? Yes  No

Will a pit be used? Yes  No

If so, please describe anticipated pit waste: N/A

Will a synthetic liner be used in the pit? Yes  No  If so, what ml.? N/A

Proposed Disposal Method For Treated Pit Wastes:

- Land Application
- Underground Injection ( UIC Permit Number \_\_\_\_\_ )
- Reuse (at API Number unknown at this time, TBD )
- Off Site Disposal (Supply form WW-9 for disposal location)
- Other (Explain \_\_\_\_\_)

Will closed loop system be used? If so, describe: Yes, Please See Attachment "A"

Drilling medium anticipated for this well (vertical and horizontal)? Air, freshwater, oil based, etc. Vertical - Air/ Curve & Horizontal - Oil Based

-If oil based, what type? Synthetic, petroleum, etc. Synthetic Oil Based Mud

Additives to be used in drilling medium? Organophilic Clay Viscosifiers, Lime, Unsaturated Fatty Acids, CaCl, Barite, Emulsifiers, Mica LCM, Water Loss Agents

Drill cuttings disposal method? Leave in pit, landfill, removed offsite, etc. Removed Offsite - Please See Attachment "A"

-If left in pit and plan to solidify what medium will be used? (cement, lime, sawdust) \_\_\_\_\_

-Landfill or offsite name/permit number? Please See Attachment "A"

Permittee shall provide written notice to the Office of Oil and Gas of any load of drill cuttings or associated waste rejected at any West Virginia solid waste facility. The notice shall be provided within 24 hours of rejection and the permittee shall also disclose where it was properly disposed.

I certify that I understand and agree to the terms and conditions of the GENERAL WATER POLLUTION PERMIT issued on August 1, 2005, by the Office of Oil and Gas of the West Virginia Department of Environmental Protection. I understand that the provisions of the permit are enforceable by law. Violations of any term or condition of the general permit and/or other applicable law or regulation can lead to enforcement action.

I certify under penalty of law that I have personally examined and am familiar with the information submitted on this application form and all attachments thereto and that, based on my inquiry of those individuals immediately responsible for obtaining the information, I believe that the information is true, accurate, and complete. I am aware that there are significant penalties for submitting false information, including the possibility of fine or imprisonment.

Company Official Signature Hollie M Medley  
Company Official (Typed Name) Hollie M. Medley  
Company Official Title Regulatory Manager


RECEIVED  
Office of Oil and Gas  
AUG 09 2018  
WV Department of  
Environmental Protection

Subscribed and sworn before me this 31 day of July, 20 18

Hollie M Medley

Notary Public

My commission expires 9-25-2020





Northeast Natural Energy LLC

Proposed Revegetation Treatment: Acres Disturbed 28.9 Prevegetation pH TBD 5-7

Lime 2 Tons/acre or to correct to pH 7

Fertilizer type 19-19-19

Fertilizer amount 300 lbs/acre

Mulch 2 Tons/acre

Seed Mixtures

Temporary				Permanent			
Seed Type		lbs/acre		Seed Type		lbs/acre	
Orchard Grass		46		Orchard Grass		46	
Red Clover		8		Red Clover		8	
Perennial Rye		16		Perennial Rye		16	
Timothy	15	Annual Rye	15	Timothy	15	Annual Rye	15

Attach:

Maps(s) of road, location, pit and proposed area for land application (unless engineered plans including this info have been provided). If water from the pit will be land applied, include dimensions (L x W x D) of the pit, and dimensions (L x W), and area in acreage, of the land application area.

Photocopied section of involved 7.5' topographic sheet.

Plan Approved by: *Hayme J. Kimbrell*

Comments: \_\_\_\_\_

\_\_\_\_\_

\_\_\_\_\_

\_\_\_\_\_

\_\_\_\_\_

\_\_\_\_\_

\_\_\_\_\_

\_\_\_\_\_

\_\_\_\_\_

\_\_\_\_\_

\_\_\_\_\_

\_\_\_\_\_

\_\_\_\_\_

\_\_\_\_\_

\_\_\_\_\_

RECEIVED  
Office of Oil and Gas  
AUG 09 2018  
WV Department of  
Environmental Protection

Title: Inspector

Date: 7/31/2018

Field Reviewed?  Yes  No

## Attachment A to WW-9

Northeast Natural Energy LLC (“NNE”) plans to utilize a closed loop process for its drilling of the McClellan 10H well. Return flow from the well will be separated into its liquid and solid form. Liquids will be held in steel tanks and reused in the drilling and completion process or disposed of at an approved facility listed below. Solids removed from the stream will be diverted to steel half-round tanks where they will be solidified on site and taken to disposal as they are accumulated.

McClellan 10H Drill Cuttings will be taken to disposal at one or more of the following disposal/approved waste facilities, unless listed facilities are no longer approved to accept waste at time of disposal:

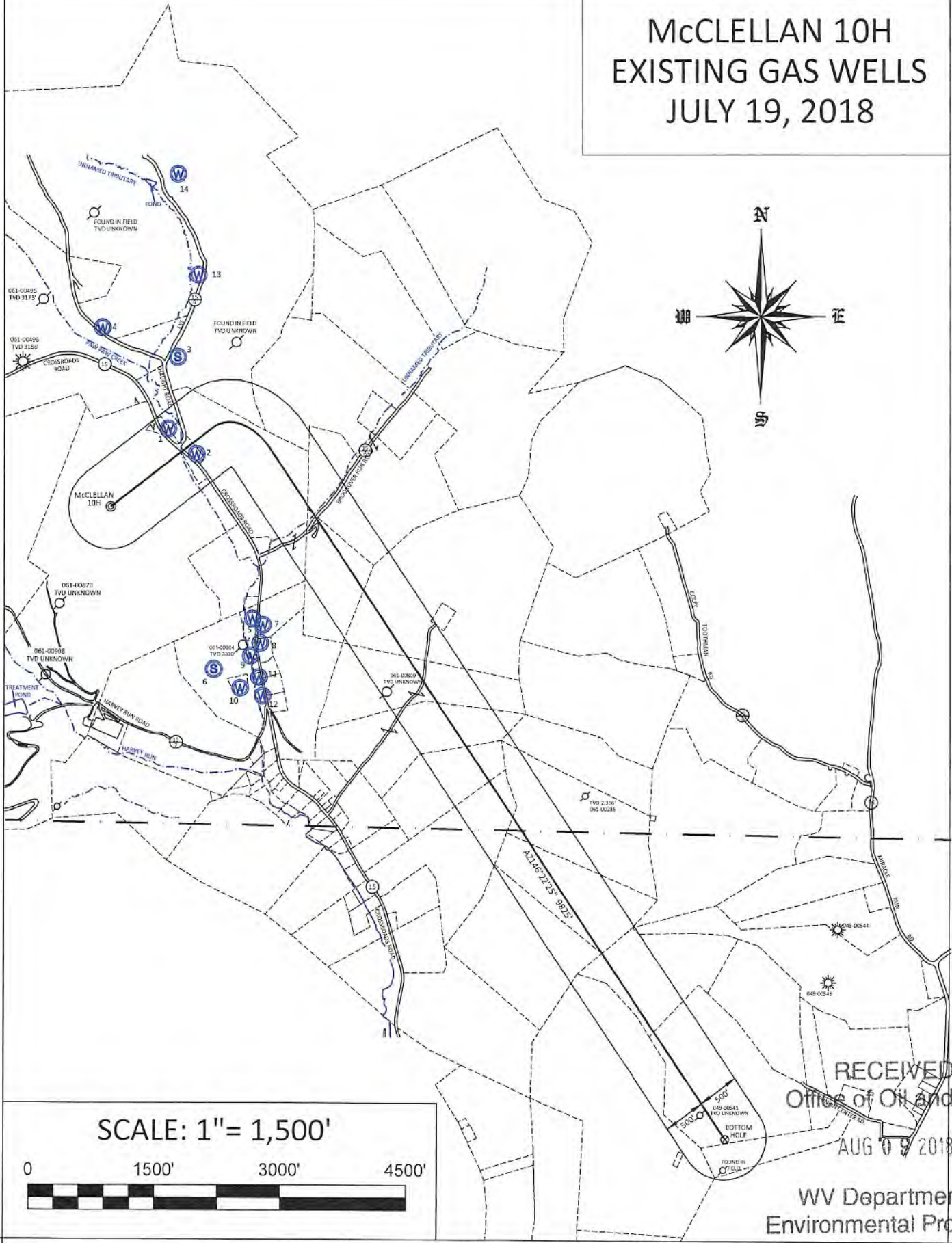
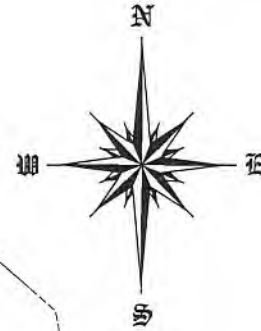
- Westmoreland Landfill (Tervita) – Belle Vernon, PA (Permit # 100277)
- Meadowfill Landfill (Waste Management) – Bridgeport, WV (Permit # SWF 103298)
- Max Environmental – Yukon, PA (PAD004835146 and 301071)
- Max Environmental – Bulger, PA (PAD059087072 and 301359)
- Chestnut Valley Landfill (Advanced Disposal) – Export, PA (Permit # 101421)

NNE plans to reuse and recycle all flowback fluid and/or reach out to other operators in the area who may be able to reuse and recycle such fluid. However, in the event that reuse is not obtainable the fluid will be disposed of at one, or multiple, of the following disposal/approved waste facilities unless listed facilities are no longer approved to accept waste at time of disposal:

- Fairmont Brine Processing (WV NPDES #0116408)
- Green Hunter M. E. Elder 1 Disposal Well (Permit # 47-085-05151)
- Green Hunter Mason 1 Disposal Well (Permit #47-085-09721)
- Green Hunter Warren Disposal Well (Permit #34-121-2-3995)
- Green Hunter Travis Unit Disposal Well (Permit #34-121-2-4086)
- Viking Energy Corporation 20320 Disposal Well (Permit#47-039-02210)
- Ohio Oil Gathering Killbuck Disposal Well (Permit #34-075-24527)
- Ohio Oil Gathering Moran Disposal Well (Permit #34-089-24792)
- Ohio Oil Gathering Bells Run Disposal Well (Permit #34-167-29395)
- Ohio Oil Gathering Long Run Disposal Well (Permit #34-167-29658)
- Ohio Oil Gathering Newell Run Disposal Well (Permit #34-167-29685)
- Appalachian Oil Purchaser Greens Run Disposal Well (Permit #2D0732540)
- Appalachian Oil Purchaser BW#4 Disposal Well (Permit # 2D0732523)

RECEIVED  
Office of Oil and Gas  
AUG 09 2018  
WV Department of  
Environmental Protection

# McCLELLAN 10H EXISTING GAS WELLS JULY 19, 2018



RECEIVED  
Office of Oil and Gas

AUG 09 2018

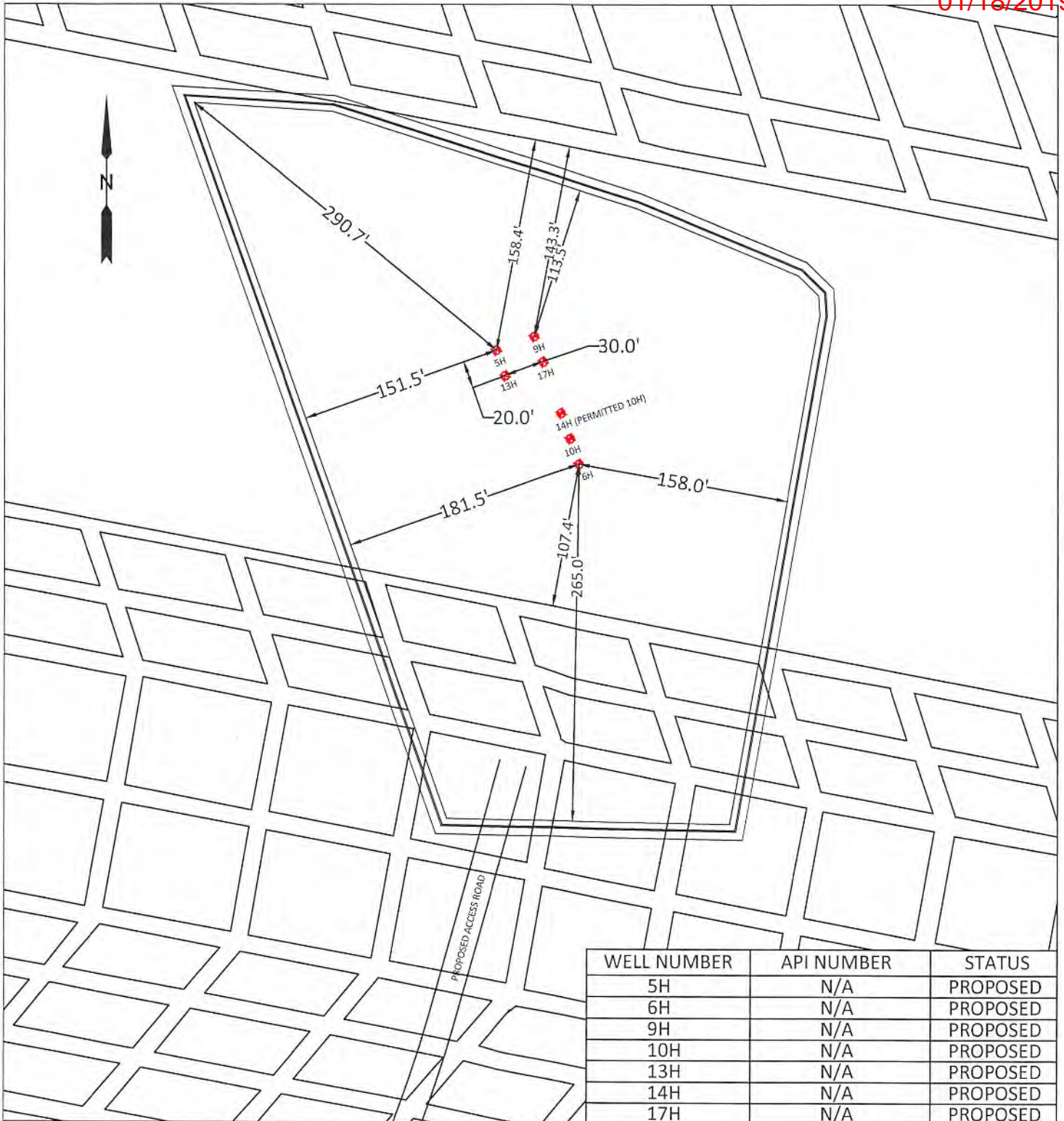
WV Department of  
Environmental Protection

62-01818  
01/18/2019

McClellan 10H Area of Review

API Number	Well Name	Well Number	Operator	Latitude (NAD 27)	Longitude (NAD 27)	TMP	TVD	Comments
FOUND IN FIELD	NA	NA	NA	39.600105	-80.252605	16-2-8	NA	NA
049-00541	M E Ingram	2	East Resources, Inc.	39.601908	-80.253792	16-2-19	NA	Plugged 8/9/10
061-00809	Shirle Sue Walker	NA	Consolidation Coal Co.	39.615656	-80.266861	1-26-32.1	NA	Plugged 5/15/89

RECEIVED  
Office of Oil and Gas  
AUG 2018  
WV Department of  
Environmental Protection



WELL NUMBER	API NUMBER	STATUS
5H	N/A	PROPOSED
6H	N/A	PROPOSED
9H	N/A	PROPOSED
10H	N/A	PROPOSED
13H	N/A	PROPOSED
14H	N/A	PROPOSED
17H	N/A	PROPOSED

PREPARED FOR  
**NORTHEAST NATURAL ENERGY LLC**  
 McCLELLAN WELL PAD  
 BATTELLE DISTRICT, MONONGALIA COUNTY, WV

PREPARED BY  
**BOORD BENCHEK & ASSOC., INC.**  
 ENGINEERING, SURVEYING, CONSTRUCTION AND  
 MINING SERVICES  
 SOUTHPOINTE, PA 15317 PHONE: 724-746-1055

**SCALE BAR: 1" = 100'**

0' 100' 200' 300'

RECEIVED  
 Office of Oil and Gas  
 2018

**TOPHOLE DIAGRAM**  
 McCLELLAN WELL PAD  
 BATTELLE DISTRICT,  
 MONONGALIA COUNTY, WV  
 DATE: 8/8/18

**LEGEND**

Department of  
 Environmental Protection

= PROPOSED WELL

= EXISTING WELL

**Northeast Natural Energy LLC Mine Contingency Plan**



On all wells drilled, Northeast Natural Energy LLC ("NNE") has contingency strategies in place should an unanticipated void or mine be encountered while drilling the surface section of the well. If encountered, any accumulated gases will be diverted a safe distance away from the drilling operations through the blooey line and/or flare.

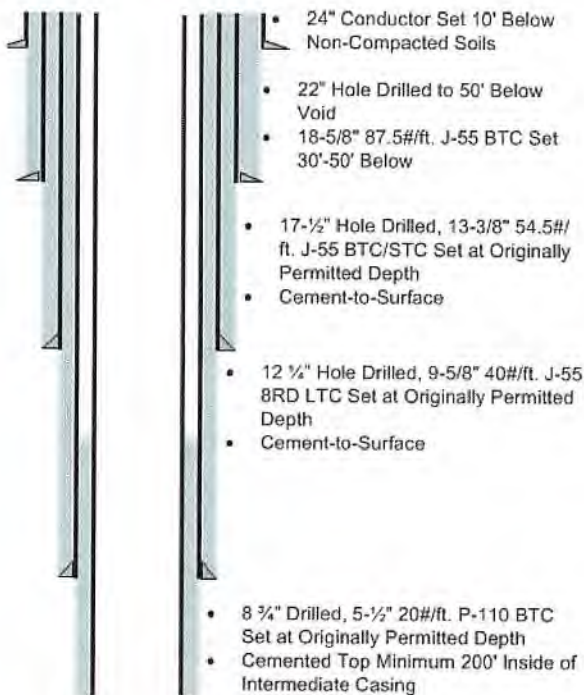
All casings programs submitted to the state incorporate the use of a 24" conductor over the previously used 20" that has long been the industry standard for a typical Marcellus design. The use of 24" conductor casing allows the use of a 22" bit to ream the surface hole, and drill 50' below the void to run a string of 18-5/8" 87.50#/ft J-55 through the section when needed.

The 18-5/8" would be set 30-50' below the void with cement baskets placed directly above and below. The section of pipe below the void would be cemented using the balance method with 100% excess. The section above the void would be cemented separately by using remedial top fill techniques and 30% excess.


With the use of these string sizes and techniques, the surface and intermediate strings do not need to be altered. After a proper WOC time, the surface section of the well would continue to be drilled with a 17-1/2" bit and the 13-3/8" 54.50#/ft freshwater casing would be set at the originally permitted depth.

*\*The diagram below visually shows the alternative casing plan should an unanticipated void be encountered.*

**Casing Schematic w/ Mine String**



**Casing Schematic w/o Mine String**



RECEIVED  
Office of Oil and Gas  
AUG 09 2018

WV Department of Environmental Protection  
11/11-IC



# northeast

NATURAL ENERGY

## McClellan 10H

### SITE SAFETY PLAN

July 25, 2018

*Harold K. ...*  
7/31/2018

RECEIVED  
Office of Oil and Gas

AUG 09 2018

WV Department of  
Environmental Protection

WELL: McCLELLAN NO. 10H  
QUAD: MANNINGTON, WV

01/18/2019



RECEIVED  
Office of Oil and Gas  
AUG 09 2019  
WV Department of  
Environmental Protection  
Fairview

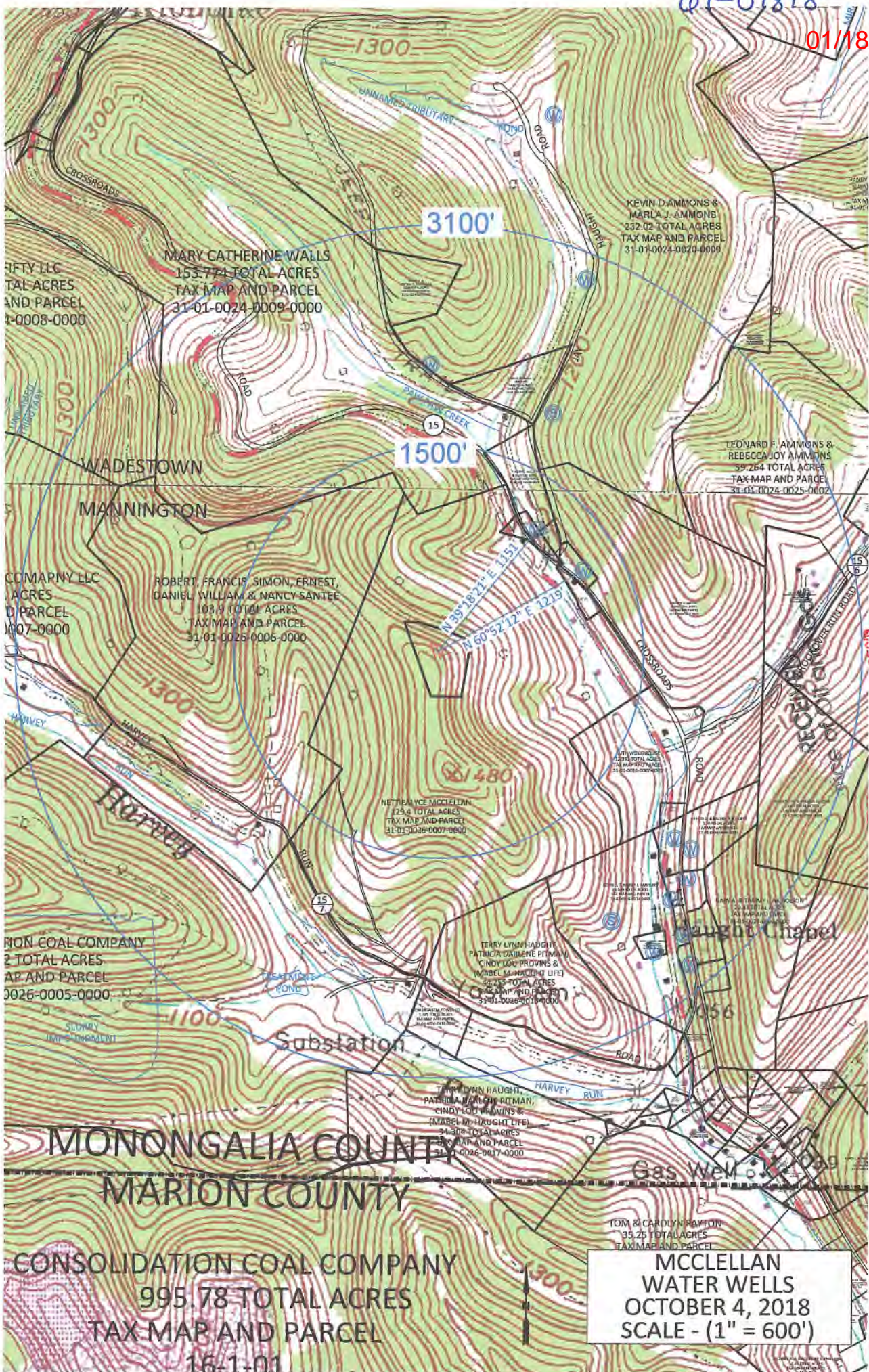


GRAPHIC SCALE 1"=2,000'



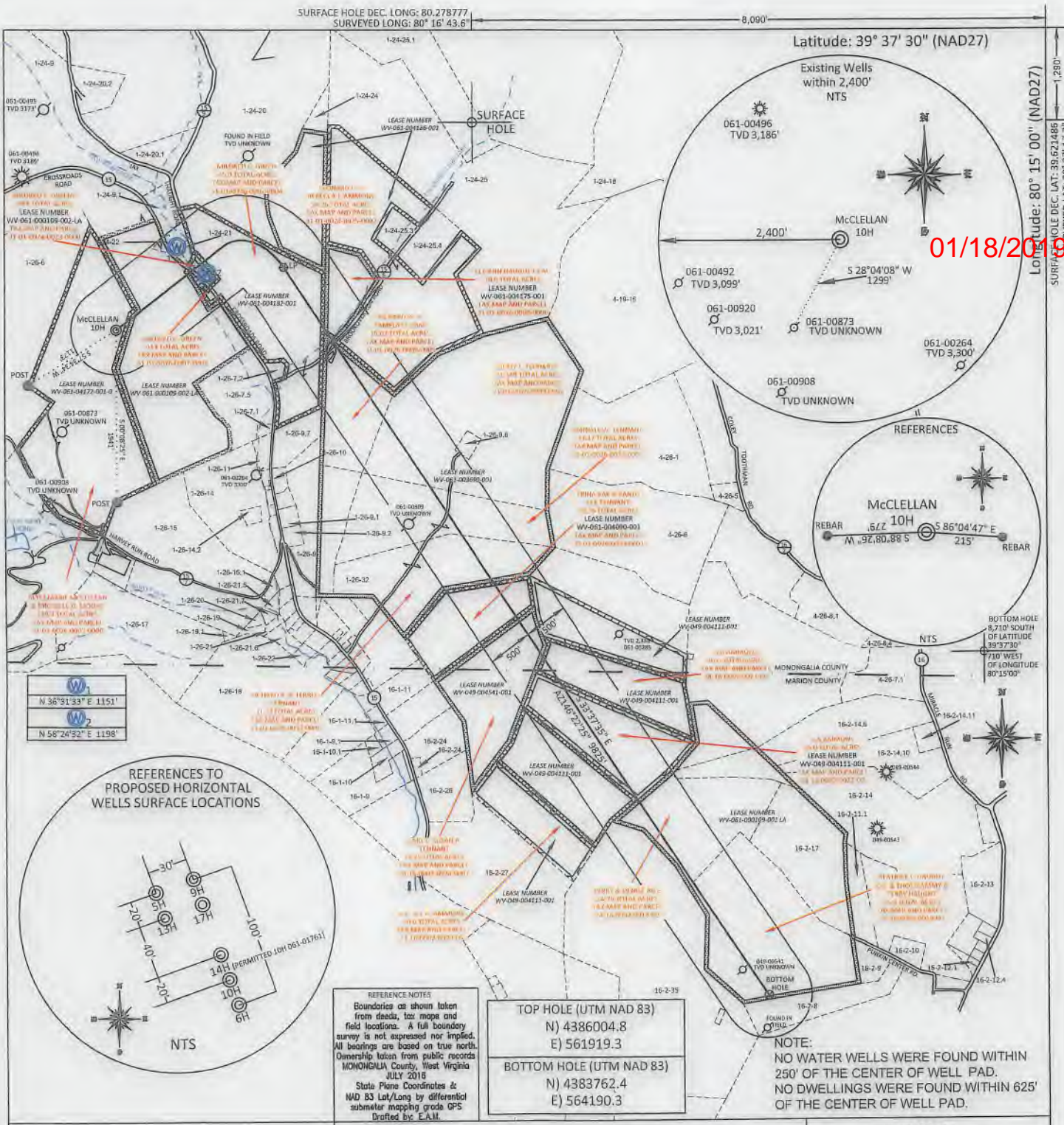
61-01818

01/18/2019



**MCCLELLAN  
WATER WELLS  
OCTOBER 4, 2018  
SCALE - (1" = 600')**

OCT 16 REC'D  
WV Department of Environmental Protection



FILE #: NNE14  
 DRAWING #: 2848  
 SCALE: PLAT: 1" = 1600'  
 TICK: 1" = 2000'  
 MINIMUM DEGREE OF ACCURACY: 1/200  
 PROVEN SOURCE OF ELEVATION: SUBMETER MAPPING GRADE GPS

I, THE UNDERSIGNED, HEREBY CERTIFY THAT THIS PLAT IS CORRECT TO THE BEST OF MY KNOWLEDGE AND BELIEF AND SHOWS ALL THE INFORMATION REQUIRED BY LAW AND THE REGULATIONS ISSUED AND PRESCRIBED BY THE DEPARTMENT OF ENVIRONMENTAL PROTECTION.

Signed: [Signature]  
 L.L.S. #2124 : Ernest J. Benchek III



(+) DENOTES LOCATION OF WELL ON UNITED STATES TOPOGRAPHIC MAPS  
 WYDEP  
 OFFICE OF OIL & GAS  
 601 57TH STREET  
 CHARLESTON, WV 25304

Well Type:  Oil  Waste Disposal  Production  Deep  
 Gas  Liquid Injection  Storage  Shallow

WATERSHED: UPPER MONONGAHELA  
 COUNTY/DISTRICT: MONONGALIA / BAITELLE  
 SURFACE OWNER: ALYCEMARIE MCCLELLAN & MICHELLE D. MOORE  
 OIL & GAS ROYALTY OWNER: Barbara June Sutton, et al  
 LEASE NUMBERS: \_\_\_\_\_

DATE: JULY 25, 2018  
 OPERATOR'S WELL #: McCLELLAN NO. 10H  
 API WELL #: 47 61 01818 H6A  
 STATE COUNTY PERMIT

AS-BUILT ELEVATION: 1,411.7'  
 QUADRANGLE: MANNINGTON  
 ACREAGE: 617.836 +/-  
 ACREAGE: 129.4 +/-

DRILL  CONVERT  DRILL DEEPER  REDRILL  FRACTURE OR STIMULATE   
 PLUG OFF FORMATION  PERFORATE NEW FORMATION  PLUG & ABANDON   
 CLEAN OUT & REPLUG  OTHER CHANGE  (SPECIFY): \_\_\_\_\_

TARGET FORMATION: MARCELLUS  
 WELL OPERATOR: NORTHEAST NATURAL ENERGY LLC  
 ADDRESS: 707 VIRGINIA STREET EAST, SUITE 1200  
 CITY: CHARLESTON STATE: WV ZIP CODE: 25301

ESTIMATED DEPTH: TVD: 8,160' TMD: 19,100.51'  
 DESIGNATED AGENT: JOHN ADAMS  
 ADDRESS: 707 VIRGINIA STREET EAST, SUITE 1200  
 CITY: CHARLESTON STATE: WV ZIP CODE: 25301

61-01818

01/18/2019

WW-6A1  
(5/13)

Operator's Well No. McClellan 10H

**INFORMATION SUPPLIED UNDER WEST VIRGINIA CODE  
Chapter 22, Article 6A, Section 5(a)(5)  
IN LIEU OF FILING LEASE(S) AND OTHER CONTINUING CONTRACT(S)**

Under the oath required to make the verification on page 1 of this Notice and Application, I depose and say that I am the person who signed the Notice and Application for the Applicant, and that –

- (1) the tract of land is the same tract described in this Application, partly or wholly depicted in the accompanying plat, and described in the Construction and Reclamation Plan;
- (2) the parties and recordation data (if recorded) for lease(s) or other continuing contract(s) by which the Applicant claims the right to extract, produce or market the oil or gas are as follows:

Lease Name or Number	Grantor, Lessor, etc.	Grantee, Lessee, etc.	Royalty	Book/Page
see attached				

**Acknowledgement of Possible Permitting/Approval  
In Addition to the Office of Oil and Gas**

The permit applicant for the proposed well work addressed in this application hereby acknowledges the possibility of the need for permits and/or approvals from local, state, or federal entities in addition to the DEP, Office of Oil and Gas, including but not limited to the following:

- WV Division of Water and Waste Management
- WV Division of Natural Resources WV Division of Highways
- U.S. Army Corps of Engineers
- U.S. Fish and Wildlife Service
- County Floodplain Coordinator

RECEIVED  
Office of Oil and Gas

AUG 09 2018

WV Department of  
Environmental Protection

The applicant further acknowledges that any Office of Oil and Gas permit in no way overrides, replaces, or nullifies the need for other permits/approvals that may be necessary and further affirms that all needed permits/approvals should be acquired from the appropriate authority before the affected activity is initiated.

Well Operator: Northeast Natural Energy  
 By: Hollie Medley  
 Its: Regulatory Manager

61-01818

01/18/2019

WW-6A1

Operator's Well No.

McClellan 10H

NNE LEASE NUMBER	LESSOR NAME	LESSEE NAME	ROYALTY	BOOK/PG
WV-061-004172-001-0	Barbara June Sutton	Northeast Natural Energy LLC	0.125 Or Greater	1560/233
WV-061-004172-002-0	Douglas B Sutton	Northeast Natural Energy LLC	0.125 Or Greater	1560/235
WV-061-004172-002-0	Stephen R Sutton and Barbara H Sutton	Northeast Natural Energy LLC	0.125 Or Greater	1560/237
WV-061-000109-002-LA	XTO Energy Inc.	Northeast Natural Energy LLC	Agreement	1227/814
WV-061-004182-001	Mildred C Greene	Northeast Natural Energy LLC	0.125 Or Greater	1560/243
WV-061-004186-001	Byron D. and Bernice E. Tennant	Northeast Natural Energy LLC	0.125 Or Greater	1566/337
WV-061-004175-001	Kimberly D. and Charles W. Davis	Northeast Natural Energy LLC	Deed	1569/659
WV-061-003690-001	West Virginia University Foundation, Inc	Northeast Natural Energy LLC	Deed	1531/247
WV-061-004176-001	Stephen K Shuman	Northeast Natural Energy LLC	0.125 Or Greater	1564/661
WV-061-004090-001	Randy Lee Tennant & Trina Rae Tennant	Northeast Natural Energy LLC	0.125 Or Greater	1555/262
WV-061-004090-002	Judi L Mills & Austin Mills	Northeast Natural Energy LLC	0.125 Or Greater	1562/739
WV-061-004090-003	Thomas Rhey Barnard	Northeast Natural Energy LLC	0.125 Or Greater	1566/343
WV-061-004090-004	William J Tennant Jr	Northeast Natural Energy LLC	0.125 Or Greater	1566/180
WV-061-004090-005	Kate Drobeck & Anthony J Drobeck	Northeast Natural Energy LLC	0.125 Or Greater	1566/347
WV-061-004090-006	Mary Ann Dierolf	Northeast Natural Energy LLC	0.125 Or Greater	1566/178
WV-061-004090-008	Deborah K Lowther	Northeast Natural Energy LLC	0.125 Or Greater	1565/248
WV-061-004090-009	Cynthia G Lowther	Northeast Natural Energy LLC	0.125 Or Greater	1566/341
WV-061-004090-010	Juanita May Merico & Charles Merico	Northeast Natural Energy LLC	0.125 Or Greater	1570/837
WV-061-004187-001	Barbara Jo Wilkison	Northeast Natural Energy LLC	0.125 Or Greater	1565/213
WV-061-004187-002	Gina T Blosser aka Gena Blosser & Jerry A Blosser	Northeast Natural Energy LLC	Deed	1569/518
WV-061-004332-001	Tina Tennant	Northeast Natural Energy LLC	0.125 Or Greater	1575/483
WV-061-004332-002	Rebecca Tennant	Northeast Natural Energy LLC	0.125 Or Greater	1575/485
WV-061-004332-003	Rosalea T Vacher aka Olive Rosalie Vasher	Northeast Natural Energy LLC	0.125 Or Greater	1597/389
WV-061-004604-001	Twyla Wright	Northeast Natural Energy LLC	0.125 Or Greater	1596/767
WV-061-004655-001	Sadie Ice Tennant	Northeast Natural Energy LLC	0.125 Or Greater	1600/604
WV-049-004091-001	Gary Lynn Tennant & Susan Renae Tennant	Northeast Natural Energy LLC	0.125 Or Greater	1206/131
WV-049-004091-002	Kate Drobeck & Anthony J Drobeck	Northeast Natural Energy LLC	0.125 Or Greater	1198/16
WV-049-004091-003	Thomas Rhey Barnard	Northeast Natural Energy LLC	0.125 Or Greater	1198/10
WV-049-004091-004	Mary Ann Dierolf	Northeast Natural Energy LLC	0.125 Or Greater	1197/753
WV-049-004091-005	William J Tennant Jr	Northeast Natural Energy LLC	0.125 Or Greater	1197/701
WV-049-004091-006	Ronald L Tennant aka Ronald Lee Tennant & Vivian E Tennant	Northeast Natural Energy LLC	0.125 Or Greater	1197/392
WV-049-004091-007	Deborah K Lowther	Northeast Natural Energy LLC	0.125 Or Greater	1197/751
WV-049-004091-008	Gina T Blosser aka Gena Blosser & Jerry A Blosser	Northeast Natural Energy LLC	Deed	1199/803
WV-049-004091-009	Barbara Jo Wilkison	Northeast Natural Energy LLC	0.125 Or Greater	1198/14
WV-049-004091-010	Cynthia G Lowther	Northeast Natural Energy LLC	0.125 Or Greater	1198/12
WV-049-004091-011	Juanita May Merico & Charles Merico	Northeast Natural Energy LLC	0.125 Or Greater	1199/161
WV-049-004091-012	Tina Tennant	Northeast Natural Energy LLC	0.125 Or Greater	1203/60
WV-049-004091-013	Rebecca Tennant aka Rebecca Butcher	Northeast Natural Energy LLC	0.125 Or Greater	1203/62
WV-049-004091-014	Rosalea T Vacher aka Olive Rosalie Vasher	Northeast Natural Energy LLC	0.125 Or Greater	1213/388
WV-049-004541-001	Barbara J Dovico & Vincent Dovico Sr	Northeast Natural Energy LLC	0.125 Or Greater	1210/619
WV-049-004541-002	Suzanne Ten Hoeve & Thomas Ten Hoeve	Northeast Natural Energy LLC	0.125 Or Greater	1211/159
WV-049-004170-001	Judi L Mills & Austin Mills	Northeast Natural Energy LLC	0.125 Or Greater	1197/703
WV-049-004111-001	Ruth Ann Burns	Northeast Natural Energy LLC	0.125 Or Greater	1196/407
WV-049-004178-001	Nancy B Lawler & Charles W Lawler	Northeast Natural Energy LLC	0.125 Or Greater	1197/749
WV-049-004233-001	Sharon Wicks Chaput	Northeast Natural Energy LLC	0.125 Or Greater	1199/997
WV-049-004233-002	Jessica P Erke & Mark R Fulton	Northeast Natural Energy LLC	0.125 Or Greater	1199/163
WV-049-004233-003	Charles Francis Erke	Northeast Natural Energy LLC	0.125 Or Greater	1199/165
WV-049-004233-004	Daniel Percy Tompkins III	Northeast Natural Energy LLC	0.125 Or Greater	1199/167
WV-049-004233-005	Craig A Tompkins	Northeast Natural Energy LLC	0.125 Or Greater	1201/609
WV-049-004233-006	Nancy K Tompkins	Northeast Natural Energy LLC	0.125 Or Greater	1201/632
WV-049-004233-007	John Jeffrey Erke	Northeast Natural Energy LLC	0.125 Or Greater	1201/834
WV-049-004233-008	Gary F Wicks	Northeast Natural Energy LLC	0.125 Or Greater	1201/928
WV-049-004233-009	Margaret Ruth Obrien	Northeast Natural Energy LLC	0.125 Or Greater	1201/930
WV-049-004233-010	Lorraine Baya	Northeast Natural Energy LLC	0.125 Or Greater	1202/907
WV-049-004233-011	Jennifer Baya Munro & Alistair Munro	Northeast Natural Energy LLC	0.125 Or Greater	1203/361
WV-049-004233-012	Tracy T Belyeu & Don O Belyeu	Northeast Natural Energy LLC	0.125 Or Greater	1203/64
WV-049-004233-013	American Cancer Society aka Harrison Co Cancer Association	Northeast Natural Energy LLC	Deed	1203/363
WV-049-004233-014	Adam John Erke aka Adam Erke aka Adam J Erke and Karen N Erke	Northeast Natural Energy LLC	0.125 Or Greater	1203/363
WV-049-004233-015	Salem International University LLC	Northeast Natural Energy LLC	0.125 Or Greater	1203/365
WV-049-004233-016	Charles D Sellers	Northeast Natural Energy LLC	0.125 Or Greater	1203/759
WV-049-004233-017	Melissa L Sellers	Northeast Natural Energy LLC	0.125 Or Greater	1203/761
WV-049-004233-018	Melinda L Sellers	Northeast Natural Energy LLC	0.125 Or Greater	1203/763
WV-049-004233-019	The Burns Family General Partnership aka WV General Partnership	Northeast Natural Energy LLC	0.125 Or Greater	1207/985
WV-049-004233-020	Guy Sellers	Northeast Natural Energy LLC	0.125 Or Greater	1208/911
WV-049-004233-021	Roxanne C Erke & Shane W Moore	Northeast Natural Energy LLC	0.125 Or Greater	1208/913
WV-049-004233-022	Allihak Council Inc, Boy Scouts of America	Northeast Natural Energy LLC	0.125 Or Greater	1208/915
WV-049-004233-023	John C Rhineberger & Sandra Rhineberger	Northeast Natural Energy LLC	0.125 Or Greater	1209/271
WV-049-004233-024	Jeanne Allen & Michael Allen	Northeast Natural Energy LLC	0.125 Or Greater	1209/274
WV-049-004233-025	John F Miller & Michele A Miller	Northeast Natural Energy LLC	0.125 Or Greater	1210/607
WV-049-004233-026	Eva Grace Rose O'Neil	Northeast Natural Energy LLC	0.125 Or Greater	1210/609

RECEIVED  
Office of Oil and Gas  
AUG 10 9 2018  
WV Department of  
Environmental Protection

61-01818

01/18/2019

WV-049-004233-027	Phoebe A Hough	Northeast Natural Energy LLC	0.125 Or Greater	1210/1019
WV-049-004233-028	Franciscan Monastery USA, Inc	Northeast Natural Energy LLC	0.125 Or Greater	1211/157
WV-049-004233-029	Kevin A Miller	Northeast Natural Energy LLC	0.125 Or Greater	1211/824
WV-049-004233-030	Hope M Miller	Northeast Natural Energy LLC	0.125 Or Greater	1211/812
WV-049-004233-031	Scott T Miller	Northeast Natural Energy LLC	0.125 Or Greater	1212/769
WV-049-004233-032	Joseph Gregory Dawson aka Joseph Gregory Jones	Northeast Natural Energy LLC	0.125 Or Greater	1214/853
WV-049-004233-033	Joseph Gregory Dawson aka Joseph Gregory Jones	Northeast Natural Energy LLC	0.125 Or Greater	1214/853
WV-049-004233-034	Thomas Judson Ashcraft aka Thomas J Ashcraft & Lisa Ashcraft	Northeast Natural Energy LLC	0.125 Or Greater	1214/947
WV-049-004233-035	Nancy Ashcraft	Northeast Natural Energy LLC	0.125 Or Greater	1214/949
WV-049-004233-036	Martha I Sanchez	Northeast Natural Energy LLC	0.125 Or Greater	1214/951
WV-049-004233-037	Joyce A Eife & Mark S Eife	Northeast Natural Energy LLC	0.125 Or Greater	1215/447
WV-049-004233-038	Knights of Columbus	Northeast Natural Energy LLC	0.125 Or Greater	1215/708
WV-049-004233-039	Francis Mark Tompkins	Northeast Natural Energy LLC	0.125 Or Greater	1216/262
WV-049-004233-040	Catholic Daughters of the Americas Court Clarksburg #334	Northeast Natural Energy LLC	0.125 Or Greater	1218/239
WV-049-004233-041	Harrison County Society for Crippled Children & Adults	Northeast Natural Energy LLC	0.125 Or Greater	1221/434
WV-049-004233-042	Dawn Marie Gerth & Charles D Gerth	Northeast Natural Energy LLC	0.125 Or Greater	1220/630
WV-049-004602-001	Young Mens Christian Association	Northeast Natural Energy LLC	0.125 Or Greater	1214/847
WV-049-004602-002	Progressive Woman's Association	Northeast Natural Energy LLC	0.125 Or Greater	1214/849
WV-049-004602-003	Harrison County Emergency Squad aka Harrison Co WV Emergency Squad	Northeast Natural Energy LLC	0.125 Or Greater	1214/851
WV-049-004215-002	Mike Ross, Inc	Northeast Natural Energy LLC	0.125 Or Greater	1202/699
WV-061-000109-001-LA	XTO Energy Inc.	Northeast Natural Energy LLC	Agreement	1620/421

RECEIVED  
Office of Oil and Gas  
AUG 09 2018  
WV Department of  
Environmental Protection

01/18/2019

4706 \* 01818



August 1, 2018

WV Department of Environmental Protection  
Office of Oil and Gas Management  
601 57<sup>th</sup> Street, SE  
Charleston, West Virginia 25304

RE: McClellan 6H, 10H and 14H

Dear Permit Reviewer:

Please be advised that Northeast Natural Energy LLC has the right to drill, extract and produce the minerals beneath the roads identified as Frank Haught Road (State Route 15/9), Crossroads-Fairview Road (Route 15) and Brookover Run Road (State Route 15/6) on the enclosed survey plats.

Sincerely,

A handwritten signature in blue ink that reads 'Christa A. Dotson'.

Christa A. Dotson  
Supervisor- Land Operations Development

Enclosure

RECEIVED  
Office of Oil and Gas

AUG 09 2018

WV Department of  
Environmental Protection

61-01818  
01/18/2019

RECEIVED  
Office of Oil and Gas

DEC 18 REC'D

WV Department of  
Environmental Protection

RECEIVED

JUL 26 2018

LAND DEPARTMENT



June 18, 2018

Edwin S. Ryan, Jr.  
XTO Energy Inc.  
Land Department, Loc. 115  
22777 Springwoods Village Parkway  
Spring, TX 77389-1425

Appd. JM  
by TB  
12/23/18

RE: McClellan Northeast Unit, 5H, 9H, 13H and 17H Wells  
Battelle District, Monongalia Co., WV

Dear Mr. Ryan:

Northeast Natural Energy LLC ("Northeast") proposes to drill the above-referenced wells to test the Marcellus Shale formation and all other formations that may be encountered in the wellbores. The coordinates for the approximate surface and bottom hole locations are identified on the Well Location Plats attached.

Currently, the estimated drilling commencement date is scheduled for the 4<sup>th</sup> quarter of 2018.

It has been determined that XTO Energy Inc., referred to as "XTO" has an undivided interest underlying parcels of land containing 81.89 net acres of which 15.23 net acres will be unitized within the McClellan Northeast unit. There are 806.99 acres in the preliminary unit, which is subject to change. The mineral tracts are identified below:

3rd Party (Name)	TMPs #	Net Acreage of mineral tract	Net Acreage Within unit
XTO	26-p/o 7	34.94	9.12
XTO	26-7.3, 7.4	45.96	6.10
XTO	24-23	0.99	0.01
TOTALS:		81.89	15.23

Northeast proposes that XTO contributes its interest in the above-referenced unleased minerals to the proposed unit subject to the following terms and conditions:

1. XTO agrees to contribute the oil and gas interest to the Unit Formations in its Deed to Northeast's proposed McClellan Northeast Unit.

61-01819  
01/18/2019

XTO Energy Inc.  
June 18, 2018  
Page 3 of 3

RECEIVED  
Office of Oil and Gas

DEC 18 REC'D

WV Department of  
Environmental Protection

XTO hereby elects to participate in the McClellan Northeast Unit (5H, 9H, 13H and 17H Wells).

XTO hereby elects not to participate in the McClellan Northeast Unit (5H, 9H, 13H and 17H Wells).

By: Edwin S. Ryan Jr *ESR*  
Name: Edwin S. Ryan Jr  
Title: SR VP  
Date: 12/4/18



STATE OF WEST VIRGINIA  
DEPARTMENT OF ENVIRONMENTAL PROTECTION, OFFICE OF OIL AND GAS  
NOTICE CERTIFICATION

Date of Notice Certification: 08/06/2018

API No. 47- \_\_\_\_\_  
Operator's Well No. 10H \_\_\_\_\_  
Well Pad Name: McClellan \_\_\_\_\_

Notice has been given:

Pursuant to the provisions in West Virginia Code § 22-6A, the Operator has provided the required parties with the Notice Forms listed below for the tract of land as follows:

State:	West Virginia	UTM NAD 83	Eastings:	561919.3
County:	Monongalia		Northing:	4386004.8
District:	Battelle	Public Road Access:	SR 15/7 (Harvey Run Road)	
Quadrangle:	Mannington	Generally used farm name:	McClellan	
Watershed:	Upper Monongahela			

Pursuant to West Virginia Code § 22-6A-7(b), every permit application filed under this section shall be on a form as may be prescribed by the secretary, shall be verified and shall contain the following information: (14) A certification from the operator that (i) it has provided the owners of the surface described in subdivisions (1), (2) and (4), subsection (b), section ten of this article, the information required by subsections (b) and (c), section sixteen of this article; (ii) that the requirement was deemed satisfied as a result of giving the surface owner notice of entry to survey pursuant to subsection (a), section ten of this article six-a; or (iii) the notice requirements of subsection (b), section sixteen of this article were waived in writing by the surface owner; and Pursuant to West Virginia Code § 22-6A-11(b), the applicant shall tender proof of and certify to the secretary that the notice requirements of section ten of this article have been completed by the applicant.

Pursuant to West Virginia Code § 22-6A, the Operator has attached proof to this Notice Certification that the Operator has properly served the required parties with the following:

\*PLEASE CHECK ALL THAT APPLY

- 1. NOTICE OF SEISMIC ACTIVITY or  NOTICE NOT REQUIRED BECAUSE NO SEISMIC ACTIVITY WAS CONDUCTED
- 2. NOTICE OF ENTRY FOR PLAT SURVEY or  NO PLAT SURVEY WAS CONDUCTED
- 3. NOTICE OF INTENT TO DRILL or  NOTICE NOT REQUIRED BECAUSE NOTICE OF ENTRY FOR PLAT SURVEY WAS CONDUCTED or  WRITTEN WAIVER BY SURFACE OWNER (PLEASE ATTACH)
- 4. NOTICE OF PLANNED OPERATION
- 5. PUBLIC NOTICE
- 6. NOTICE OF APPLICATION

OOG OFFICE USE ONLY

- RECEIVED/ NOT REQUIRED
- RECEIVED
- RECEIVED/ NOT REQUIRED
- RECEIVED
- RECEIVED
- RECEIVED

RECEIVED

Required Attachments:

The Operator shall attach to this Notice Certification Form all Notice Forms and Certifications of Notice that have been provided to the required parties and/or any associated written waivers. For the Public Notice, the operator shall attach a copy of the Class II legal Advertisement with publication date verification or the associated Affidavit of Publication. The attached Notice Forms and Certifications of Notice shall serve as proof that the required parties have been noticed as required under West Virginia Code § 22-6A. Pursuant to West Virginia Code § 22-6A-11(b), the Certification of Notice to the person may be made by affidavit to the personal service, the return receipt card or other postal receipt for certified mailing.

Office of Oil and Gas

AUG 09 2018

WV Department of Environmental Protection


47 06 | 01818

**Certification of Notice is hereby given:**

THEREFORE, I Hollie M. Medley have read and understand the notice requirements within West Virginia Code § 22-6A. I certify that as required under West Virginia Code § 22-6A, I have served the attached copies of the Notice Forms, identified above, to the required parties through personal service, by registered mail or by any method of delivery that requires a receipt or signature confirmation. I certify under penalty of law that I have personally examined and am familiar with the information submitted in this Notice Certification and all attachments, and that based on my inquiry of those individuals immediately responsible for obtaining the information, I believe that the information is true, accurate and complete. I am aware that there are significant penalties for submitting false information, including the possibility of fine and imprisonment. Hollie M. Medley

Well Operator: Northeast Natural Energy LLC  
By: Hollie Medley  
Its: Regulatory Manager  
Telephone: 304-212-0422

Address: 707 Virginia St. E, Suite 1200  
Charleston, WV 26501  
Facsimile: 304-241-5972  
Email: hmedley@nne-llc.com



Subscribed and sworn before me this 8 day of August, 2018  
Hollie M. Medley Notary Public  
My Commission Expires 9-25-2020

**Oil and Gas Privacy Notice:**

The Office of Oil and Gas processes your personal information, such as name, address and telephone number, as part of our regulatory duties. Your personal information may be disclosed to other State agencies or third parties in the normal course of business or as needed to comply with statutory or regulatory requirements, including Freedom of Information Act requests. Our office will appropriately secure your personal information. If you have any questions about our use or your personal information, please contact DEP's Chief Privacy Officer at [depprivacyofficer@wv.gov](mailto:depprivacyofficer@wv.gov).

RECEIVED  
Office of Oil and Gas  
AUG 09 2018  
WV Department of  
Environmental Protection

**47061701818**

**STATE OF WEST VIRGINIA**  
**DEPARTMENT OF ENVIRONMENTAL PROTECTION, OFFICE OF OIL AND GAS**  
**NOTICE OF APPLICATION**

**Notice Time Requirement:** notice shall be provided no later than the **filing date of permit application.**

**Date of Notice:** 7/26/18    **Date Permit Application Filed:** 8/6/18

**Notice of:**

- PERMIT FOR ANY WELL WORK                       CERTIFICATE OF APPROVAL FOR THE CONSTRUCTION OF AN IMPOUNDMENT OR PIT

**Delivery method pursuant to West Virginia Code § 22-6A-10(b)**

- PERSONAL SERVICE                       REGISTERED MAIL                       METHOD OF DELIVERY THAT REQUIRES A RECEIPT OR SIGNATURE CONFIRMATION

Pursuant to W. Va. Code § 22-6A-10(b) no later than the filing date of the application, the applicant for a permit for any well work or for a certificate of approval for the construction of an impoundment or pit as required by this article shall deliver, by personal service or by registered mail or by any method of delivery that requires a receipt or signature confirmation, copies of the application, the erosion and sediment control plan required by section seven of this article, and the well plat to each of the following persons: (1) The owners of record of the surface of the tract on which the well is or is proposed to be located; (2) The owners of record of the surface tract or tracts overlying the oil and gas leasehold being developed by the proposed well work, if the surface tract is to be used for roads or other land disturbance as described in the erosion and sediment control plan submitted pursuant to subsection (c), section seven of this article; (3) The coal owner, operator or lessee, in the event the tract of land on which the well proposed to be drilled is located [sic] is known to be underlain by one or more coal seams; (4) The owners of record of the surface tract or tracts overlying the oil and gas leasehold being developed by the proposed well work, if the surface tract is to be used for the placement, construction, enlargement, alteration, repair, removal or abandonment of any impoundment or pit as described in section nine of this article; (5) Any surface owner or water purveyor who is known to the applicant to have a water well, spring or water supply source located within one thousand five hundred feet of the center of the well pad which is used to provide water for consumption by humans or domestic animals; and (6) The operator of any natural gas storage field within which the proposed well work activity is to take place. (c)(1) If more than three tenants in common or other co-owners of interests described in subsection (b) of this section hold interests in the lands, the applicant may serve the documents required upon the person described in the records of the sheriff required to be maintained pursuant to section eight, article one, chapter eleven-a of this code. (2) Notwithstanding any provision of this article to the contrary, notice to a lien holder is not notice to a landowner, unless the lien holder is the landowner. W. Va. Code R. § 35-8-5.7.a requires, in part, that the operator shall also provide the Well Site Safety Plan ("WSSP") to the surface owner and any water purveyor or surface owner subject to notice and water testing as provided in section 15 of this rule.

Application Notice     WSSP Notice     E&S Plan Notice     Well Plat Notice    is hereby provided to:

SURFACE OWNER(s)  
Name: see attached  
Address: \_\_\_\_\_

Name: \_\_\_\_\_  
Address: \_\_\_\_\_

SURFACE OWNER(s) (Road and/or Other Disturbance)  
Name: see attached  
Address: \_\_\_\_\_

Name: \_\_\_\_\_  
Address: \_\_\_\_\_

SURFACE OWNER(s) (Impoundments or Pits)  
Name: \_\_\_\_\_  
Address: \_\_\_\_\_

COAL OWNER OR LESSEE  
Name: see attached  
Address: \_\_\_\_\_

COAL OPERATOR  
Name: see attached  
Address: \_\_\_\_\_

SURFACE OWNER OF WATER WELL AND/OR WATER PURVEYOR(s)  
Name: see attached  
Address: \_\_\_\_\_

OPERATOR OF ANY NATURAL GAS STORAGE FIELD  
Name: \_\_\_\_\_  
Address: \_\_\_\_\_ **Office of Oil and Gas**

\*Please attach additional forms if necessary

**AUG 09 2018**

**Notice is hereby given:**

Pursuant to West Virginia Code § 22-6A-10(b), notice is hereby given that the undersigned well operator has applied for a permit for well work or for a certificate of approval for the construction of an impoundment or pit.

**This Notice Shall Include:**

Pursuant to W. Va. Code § 22-6A-10(b), this notice shall include: (1) copies of the application; (2) the erosion and sediment control plan required by section seven of this article; and (3) the well plat.

Pursuant to W. Va. Code § 22-6A-10(f), this notice shall include: (1) a statement of the time limits for filing written comments; (2) who may file written comments; (3) the name and address of the secretary for the purpose of filing the comments and obtaining additional information; and (4) a statement that the persons may request, at the time of submitting written comments, notice of the permit decision and a list of persons qualified to test water.

Pursuant to W. Va. Code R. § 35-8-5.7.a, the operator shall provide the Well Site Safety Plan to the surface owner and any water purveyor or surface owner subject to notice and water testing as provided in section 15 of this rule.

Pursuant to W. Va. Code R. § 35-8-15.2.c, this notice shall: (1) contain a statement of the surface owner's and water purveyor's right to request sampling and analysis; (2) advise the surface owner and water purveyor of the rebuttable presumption for contamination or deprivation of a fresh water source or supply; advise the surface owner and water purveyor that refusal to allow the operator to conduct a pre-drilling water well test constitutes a method to rebut the presumption of liability; (3) advise the surface owner and water purveyor of his or her independent right to sample and analyze any water supply at his or her own expense; advise the surface owner and water purveyor whether or not the operator will utilize an independent laboratory to analyze any sample; and (4) advise the surface owner and or water purveyor that he or she can obtain from the Chief a list of water testing laboratories in the subject area capable of and qualified to test water supplies in accordance with standard acceptable methods.

Additional information related to horizontal drilling may be obtained from the Secretary, at the WV Department of Environmental Protection headquarters, located at 601 57<sup>th</sup> Street, SE, Charleston, WV 25304 (304-926-0450) or by visiting [www.dep.wv.gov/oil-and-gas/pages/default.aspx](http://www.dep.wv.gov/oil-and-gas/pages/default.aspx).

**Well Location Restrictions**

Pursuant to W. Va. Code § 22-6A-12, Wells may not be drilled within two hundred fifty feet measured horizontally from any existing water well or developed spring used for human or domestic animal consumption. The center of well pads may not be located within six hundred twenty-five feet of an occupied dwelling structure, or a building two thousand five hundred square feet or larger used to house or shelter dairy cattle or poultry husbandry. This limitation is applicable to those wells, developed springs, dwellings or agricultural buildings that existed on the date a notice to the surface owner of planned entry for surveying or staking as provided in section ten of this article or a notice of intent to drill a horizontal well as provided in subsection (b), section sixteen of this article was provided, whichever occurs first, and to any dwelling under construction prior to that date. This limitation may be waived by written consent of the surface owner transmitted to the department and recorded in the real property records maintained by the clerk of the county commission for the county in which such property is located. Furthermore, the well operator may be granted a variance by the secretary from these distance restrictions upon submission of a plan which identifies the sufficient measures, facilities or practices to be employed during well site construction, drilling and operations. The variance, if granted, shall include terms and conditions the department requires to ensure the safety and protection of affected persons and property. The terms and conditions may include insurance, bonding and indemnification, as well as technical requirements. (b) No well pad may be prepared or well drilled within one hundred feet measured horizontally from any perennial stream, natural or artificial lake, pond or reservoir, or a wetland, or within three hundred feet of a naturally reproducing trout stream. No well pad may be located within one thousand feet of a surface or ground water intake of a public water supply. The distance from the public water supply as identified by the department shall be measured as follows: (1) For a surface water intake on a lake or reservoir, the distance shall be measured from the boundary of the lake or reservoir. (2) For a surface water intake on a flowing stream, the distance shall be measured from a semicircular radius extending upstream of the surface water intake. (3) For a groundwater source, the distance shall be measured from the wellhead or spring. The department may, in its discretion, waive these distance restrictions upon submission of a plan identifying sufficient measures, facilities or practices to be employed during well site construction, drilling and operations to protect the waters of the state. A waiver, if granted, shall impose any permit conditions as the secretary considers necessary. (c) Notwithstanding the foregoing provisions of this section, the provisions contained in this section prevents an operator from conducting the activities permitted or authorized by a Clean Water Act Section 404 permit or other approval from the United States Army Corps of Engineers within any waters of the state or within the restricted areas referenced in this section. (d) The well location restrictions set forth in this section shall not apply to any well on a multiple well pad if at least one of the wells was permitted prior to the effective date of this article. (e) The secretary shall, by December 31, 2012, report to the Legislature on the noise, light, dust and volatile organic compounds generated by the drilling of horizontal wells as they relate to the well location restrictions regarding occupied dwelling structures pursuant to this section. Upon a finding, if any, by the secretary that the well location restrictions regarding occupied dwelling structures are inadequate or otherwise require alteration to address the items

RECEIVED  
Office of Oil and Gas  
AUG 09 2018  
WV Department of  
Environmental Protection

examined in the study required by this subsection, the secretary shall have the authority to propose for promulgation legislative rules establishing guidelines and procedures regarding reasonable levels of noise, light, dust and volatile organic compounds relating to drilling horizontal wells, including reasonable means of mitigating such factors, if necessary.

**Water Well Testing:**

Pursuant to West Virginia Code § 22-6A-10(d), notification shall be made, with respect to surface landowners identified in subsection (b) or water purveyors identified in subdivision (5), subsection (b) of this section, of the opportunity for testing their water well. The operator shall provide an analysis to such surface landowner or water purveyor at their request.

**Water Testing Laboratories:**

Pursuant to West Virginia Code § 22-6A-10(i), persons entitled to notice pursuant to subsection (b) of this section may contact the department to ascertain the names and locations of water testing laboratories in the subject area capable and qualified to test water supplies in accordance with standard accepted methods. In compiling that list of names the department shall consult with the state Bureau for Public Health and local health departments. A surface owner and water purveyor has an independent right to sample and analyze any water supply at his or her own expense. The laboratory utilized by the operator shall be approved by the agency as being certified and capable of performing sample analyses in accordance with this section.

**Rebuttable Presumption for Contamination or Deprivation of a Fresh Water Source or Supply:**

W. Va. Code § 22-6A-18 requires that (b) unless rebutted by one of the defenses established in subsection (c) of this section, in any action for contamination or deprivation of a fresh water source or supply within one thousand five hundred feet of the center of the well pad for horizontal well, there is a rebuttable presumption that the drilling and the oil or gas well or either was the proximate cause of the contamination or deprivation of the fresh water source or supply. (c) In order to rebut the presumption of liability established in subsection (b) of this section, the operator must prove by a preponderance of the evidence one of the following defenses: (1) The pollution existed prior to the drilling or alteration activity as determined by a predrilling or prealteration water well test. (2) The landowner or water purveyor refused to allow the operator access to the property to conduct a predrilling or prealteration water well test. (3) The water supply is not within one thousand five hundred feet of the well. (4) The pollution occurred more than six months after completion of drilling or alteration activities. (5) The pollution occurred as the result of some cause other than the drilling or alteration activity. (d) Any operator electing to preserve its defenses under subdivision (1), subsection (c) of this section shall retain the services of an independent certified laboratory to conduct the predrilling or prealteration water well test. A copy of the results of the test shall be submitted to the department and the surface owner or water purveyor in a manner prescribed by the secretary. (e) Any operator shall replace the water supply of an owner of interest in real property who obtains all or part of that owner's supply of water for domestic, agricultural, industrial or other legitimate use from an underground or surface source with a comparable water supply where the secretary determines that the water supply has been affected by contamination, diminution or interruption proximately caused by the oil or gas operation, unless waived in writing by that owner. (f) The secretary may order the operator conducting the oil or gas operation to: (1) Provide an emergency drinking water supply within twenty-four hours; (2) Provide temporary water supply within seventy-two hours; (3) Within thirty days begin activities to establish a permanent water supply or submit a proposal to the secretary outlining the measures and timetables to be used in establishing a permanent supply. The total time in providing a permanent water supply may not exceed two years. If the operator demonstrates that providing a permanent replacement water supply cannot be completed within two years, the secretary may extend the time frame on case-by-case basis; and (4) Pay all reasonable costs incurred by the real property owner in securing a water supply. (g) A person as described in subsection (b) of this section aggrieved under the provisions of subsections (b), (e) or (f) of this section may seek relief in court... (i) Notwithstanding the denial of the operator of responsibility for the damage to the real property owner's water supply or the status of any appeal on determination of liability for the damage to the real property owner's water supply, the operator may not discontinue providing the required water service until authorized to do so by the secretary or a court of competent jurisdiction.

**Written Comment:**

Pursuant to West Virginia Code § 22-6A-11(a), all persons described in subsection (b), section ten of this article may file written comments with the secretary as to the location or construction of the applicant's proposed well work within thirty days after the application is filed with the secretary. All persons described in West Virginia Code § 22-6A-10(b) may file written comments as to the location or construction of the applicant's proposed well work to the Secretary at:

Chief, Office of Oil and Gas  
Department of Environmental Protection  
601 57<sup>th</sup> St. SE  
Charleston, WV 25304  
(304) 926-0450

RECEIVED  
Office of Oil and Gas  
AUG 09 2018

Such persons may request, at the time of submitting written comments, notice of the permit decision and a list of persons qualified to test water. **NOTE: YOU ARE NOT REQUIRED TO FILE ANY COMMENT.**

WV Department of  
Environmental Protection

**Time Limits and Methods for Filing Comments.**

The law requires these materials to be served on or before the date the operator files its Application. You have **THIRTY (30) DAYS** after the filing date to file your comments. Comments must be filed in person or received in the mail by the Chief's office by the time stated above. You may call the Chief's office to be sure of the date. Check with your postmaster to ensure adequate delivery time or to arrange special expedited handling. If you have been contacted by the well operator and you have signed a "voluntary statement of no objection" to the planned work described in these materials, then the permit may be issued at any time.

Pursuant to West Virginia Code § 22-6A-11(c)(2), Any objections of the affected coal operators and coal seam owners and lessees shall be addressed through the processes and procedures that exist under sections fifteen, seventeen and forty, article six of this chapter, as applicable and as incorporated into this article by section five of this article. The written comments filed by the parties entitled to notice under subdivisions (1), (2), (4), (5) and (6), subsection (b), section ten of this article shall be considered by the secretary in the permit issuance process, but the parties are not entitled to participate in the processes and proceedings that exist under sections fifteen, seventeen or forty, article six of this chapter, as applicable and as incorporated into this article by section five of this article.

**Comment Requirements**

Your comments must be in writing and include your name, address and telephone number, the well operator's name and well number and the approximate location of the proposed well site including district and county from the application. You may add other documents, such as sketches, maps or photographs to support your comments.

Disclaimer: All comments received will be placed on our web site <http://www.dep.wv.gov/oil-and-gas/Horizontal-Permits/Pages/default.aspx> and the applicant will automatically be forwarded an email notice that such comments have been submitted. The applicant will be expected to provide a response to comments submitted by any surface owner, water purveyor or natural gas storage operator noticed within the application.

**Permit Denial or Condition**

The Chief has the power to deny or condition a well work permit. Pursuant to West Virginia Code § 22-6A-8(d), the permit may not be issued or be conditioned, including conditions with respect to the location of the well and access roads prior to issuance if the director determines that:

- (1) The proposed well work will constitute a hazard to the safety of persons;
- (2) The plan for soil erosion and sediment control is not adequate or effective;
- (3) Damage would occur to publicly owned lands or resources; or
- (4) The proposed well work fails to protect fresh water sources or supplies.

A permit may also be denied under West Virginia Code § 22-6A-7(k), the secretary shall deny the issuance of a permit if the secretary determines that the applicant has committed a substantial violation of a previously issued permit for a horizontal well, including the applicable erosion and sediment control plan associated with the previously issued permit, or a substantial violation of one or more of the rules promulgated under this article, and in each instance has failed to abate or seek review of the violation within the time prescribed by the secretary pursuant to the provisions of subdivisions (1) and (2), subsection (a), section five of this article and the rules promulgated hereunder, which time may not be unreasonable.

Pursuant to West Virginia Code § 22-6A-10(g), any person entitled to submit written comments to the secretary pursuant to subsection (a), section eleven of this article, shall also be entitled to receive from the secretary a copy of the permit as issued or a copy of the order modifying or denying the permit if the person requests receipt of them as a part of the written comments submitted concerning the permit application. Such persons may request, at the time of submitting written comments, notice of the permit decision and a list of persons qualified to test water.

RECEIVED  
Office of Oil and Gas

AUG 09 2018

WV Department of  
Environmental Protection

WW-6A  
(8-13)

API NO. 47- \_\_\_\_\_ - \_\_\_\_\_  
OPERATOR WELL NO. 10H **01/18/2019**  
Well Pad Name: McClellan

**Notice is hereby given by:**

Well Operator: Northeast Natural Energy LLC  
Telephone: 304-212-0422  
Email: hmedley@nne-llc.com

Address: 707 Virginia Street E, Suite 1200  
Charleston, WV 25301  
Facsimile: 304-241-5972

**47 06 10 18 18**

**Oil and Gas Privacy Notice:**

The Office of Oil and Gas processes your personal information, such as name, address and telephone number, as part of our regulatory duties. Your personal information may be disclosed to other State agencies or third parties in the normal course of business or as needed to comply with statutory or regulatory requirements, including Freedom of Information Act requests. Our office will appropriately secure your personal information. If you have any questions about our use or your personal information, please contact DEP's Chief Privacy Officer at [deprivacyofficer@wv.gov](mailto:deprivacyofficer@wv.gov).

*Hollimmedley*



Subscribed and sworn before me this 8 day of August, 2018

*Michael Eisenhauer*

Notary Public

My Commission Expires 9-25-2020

RECEIVED  
Office of Oil and Gas  
AUG 09 2018  
WV Department of  
Environmental Protection

**Surface Owner(s):**

Michelle D. Moore  
113 Poplar Street  
Dickson, TN 37055

Alycemarie McClellan  
4631 W. Bay Villa Ave.  
Tampa, FL 33611

**Surface Owner(s) – Road and/or Other Disturbance:**

Michelle D. Moore  
113 Poplar Street  
Dickson, TN 37055

Alycemarie McClellan  
4631 W. Bay Villa Ave.  
Tampa, FL 33611

**Coal Owner(s) or Lessee(s):**

Murray Energy Corporation & Consolidation Coal Company  
Attn: Mason Smith, Coal, Oil & Gas Relations Manager  
46226 National Road  
St. Clairsville, OH 43950

PT Power LLC  
Attn: Michael Hoeft  
PO Box 605  
Milton, WV 25541

**Coal Operator(s)**

Murray Energy Corporation & Consolidation Coal Company  
Attn: Mason Smith, Coal, Oil & Gas Relations Manager  
46226 National Road  
St. Clairsville, OH 43950

**Surface Owner of Water Well and/or Water Purveyor(s)**

Mary C. Walls  
26 Log Cabin Lane  
Bridgeport, WV 26330

Mildred T. Greene  
3161 Crossroads Road  
Fairview, WV 26570

RECEIVED  
Office of Oil and Gas

AUG 09 2018

WV Department of  
Environmental Protection



61-01818

0' 500' 1"=500' 1000' 1500'

01/18/2019

WILLIAM HERSHAL SANTEE, ET AL  
103.9 TOTAL ACRES  
TAX MAP AND PARCEL  
31-01-0026-0006-0000

PRELIMINARY

WILLIAM HERSHAL SANTEE, ET AL  
103.9 TOTAL ACRES  
TAX MAP AND PARCEL  
31-01-0026-0006-0000

MILDRED E. GREEN  
45.0 TOTAL ACRES  
TAX MAP AND PARCEL  
31-01-0026-0007-0004

NETTIEALYCE & ALCYEMARIE  
MCCLELLAN, & MICHELLE D. MOORE  
129.4 TOTAL ACRES  
TAX MAP AND PARCEL  
31-01-0026-0007-0000

RUTH WOODS, LESTER & SIZANNE G. JOHNSONS, JOHN  
DAVIS, MARY S. & THOMAS CHARLES WOODRIDGE &  
WIFE, WYNN ANN WOODRIDGE & ELIZABETH W. BIRD  
11.925 TOTAL ACRES  
TAX MAP AND PARCEL  
31-01-0026-0008-0005

KEVIN DEE MARSH LANAMERS  
20.689 TOTAL ACRES  
TAX MAP AND PARCEL  
31-01-0026-0014-0000

KONGAHELA POWER CO  
3.885 TOTAL ACRES  
TAX MAP AND PARCEL  
31-01-0026-0015-0000

MABEL M. HAUGHT, ET AL  
44.255 TOTAL ACRES  
TAX MAP AND PARCEL  
31-01-0026-0015-0000

MCCLELLAN  
11-29-16

- PROPERTY LINE -----
- EXISTING WELL (W symbol)
- EXISTING SPRING (S symbol)

RECEIVED  
Office of Oil and Gas

AUG 09 2018

Department of  
Environmental Protection

1,500'

1,134'

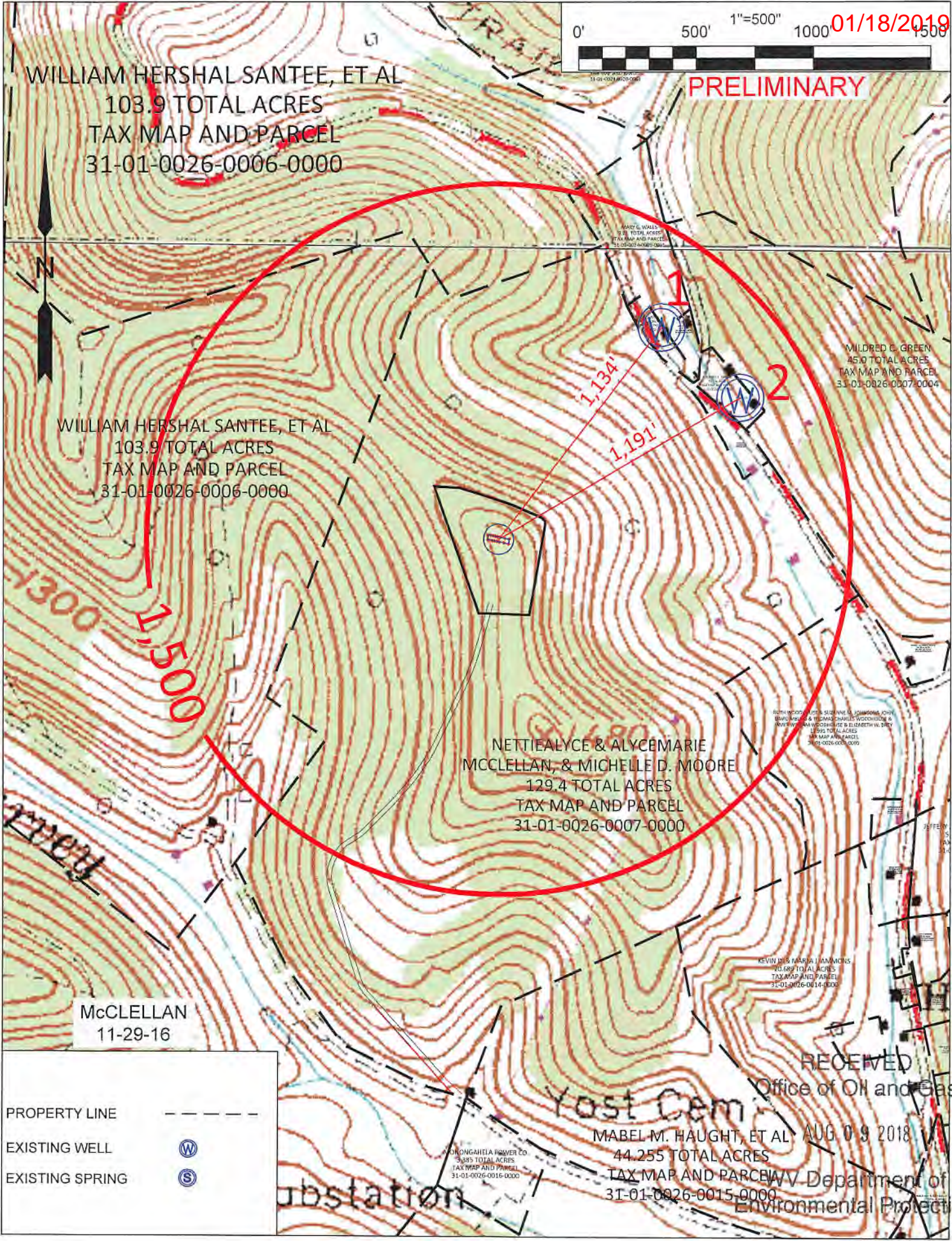
1,191'

1

2

Yost Cem

substation



McClellan Water Well Location

61-01818 01/18/2019

Surface Owner/Water Purveyor w/Water Supply within 1000'/3000'	Latitude Longitude of Water Supply
1. Mary C. Walls (01-24-22) (Well) (1,134' from Center of Wells)	39.624123,-80.276173
2. Mildred T. Greene (01-24-23) (Well) (1,191' from Center of Wells)	39.623314,-80.274974

RECEIVED  
Office of Oil and Gas  
AUG 09 2018  
WV Department of  
Environmental Protection

**STATE OF WEST VIRGINIA  
DEPARTMENT OF ENVIRONMENTAL PROTECTION, OFFICE OF OIL AND GAS  
NOTICE OF ENTRY FOR PLAT SURVEY**

**Notice Time Requirement:** Notice shall be provided at least SEVEN (7) days but no more than FORTY-FIVE (45) days prior to entry

**Date of Notice:** 6/8/2016      **Date of Planned Entry:** 6/15/2016

**Delivery method pursuant to West Virginia Code § 22-6A-10a**

- PERSONAL SERVICE     
 REGISTERED MAIL     
 METHOD OF DELIVERY THAT REQUIRES A RECEIPT OR SIGNATURE CONFIRMATION

Pursuant to West Virginia Code § 22-6A-10(a), Prior to filing a permit application, the operator shall provide notice of planned entry on to the surface tract to conduct any plat surveys required pursuant to this article. Such notice shall be provided at least seven days but no more than forty-five days prior to such entry to: (1) The surface owner of such tract; (2) to any owner or lessee of coal seams beneath such tract that has filed a declaration pursuant to section thirty-six, article six, chapter twenty-two of this code; and (3) any owner of minerals underlying such tract in the county tax records. The notice shall include a statement that copies of the state Erosion and Sediment Control Manual and the statutes and rules related to oil and gas exploration and production may be obtained from the Secretary, which statement shall include contact information, including the address for a web page on the Secretary's web site, to enable the surface owner to obtain copies from the secretary.

**Notice is hereby provided to:**

SURFACE OWNER(s)

Name: see attached  
Address: \_\_\_\_\_

Name: \_\_\_\_\_  
Address: \_\_\_\_\_

Name: \_\_\_\_\_  
Address: \_\_\_\_\_

COAL OWNER OR LESSEE

Name: see attached  
Address: \_\_\_\_\_

MINERAL OWNER(s)

Name: see attached  
Address: \_\_\_\_\_

\*please attach additional forms if necessary

**Notice is hereby given:**

Pursuant to West Virginia Code § 22-6A-10(a), notice is hereby given that the undersigned well operator is planning entry to conduct a plat survey on the tract of land as follows:

State: <u>West Virginia</u>	Approx. Latitude & Longitude: <u>39.6216, -80.2786</u>
County: <u>Monongalia</u>	Public Road Access: <u>SR 15/7 (Harvey Run Road)</u>
District: <u>Battelle</u>	Watershed: <u>Upper Monongahela River</u>
Quadrangle: <u>Mannington</u>	Generally used farm name: <u>McClellan</u>

Copies of the state Erosion and Sediment Control Manual and the statutes and rules related to oil and gas exploration and production may be obtained from the Secretary, at the WV Department of Environmental Protection headquarters, located at 601 57<sup>th</sup> Street, SE, Charleston, WV 25304 (304-926-0450). Copies of such documents or additional information related to horizontal drilling may be obtained from the Secretary by visiting [www.dep.wv.gov/oil-and-gas/pages/default.aspx](http://www.dep.wv.gov/oil-and-gas/pages/default.aspx).

**Notice is hereby given by:**

Well Operator: Northeast Natural Energy LLC  
Telephone: (304) 212-0422  
Email: hmedley@nne-llc.com

Address: 707 Virginia Street East, Suite 1200  
Charleston, WV 25301  
Facsimile: (304) 241-5972

RECEIVED  
Office of Oil and Gas

AUG 09 2018

**Oil and Gas Privacy Notice:**

The Office of Oil and Gas processes your personal information, such as name, address and telephone number, as part of our regulatory duties. Your personal information may be disclosed to other State agencies or third parties in the normal course of business or as needed to comply with statutory or regulatory requirements, including Freedom of Information Act requests. Our office will appropriately secure your personal information. If you have any questions about our use or your personal information, please contact DEP's Chief Privacy Officer at [depprivacyofficer@wv.gov](mailto:depprivacyofficer@wv.gov).

WV Department of  
Environmental Protection

McClellan Pad

Surface Owner – Drill Site/Access Road

Nettiealyce McClellan and Michelle D. Moore  
113 Poplar Street  
Dickson, TN 37055

Alycemarie McClellan  
3601 N. Highland Ave.  
Tampa, FL 33603

Mineral Owner

Barbara June Sutton  
2228 Decature Road  
Wilmington, DE 19810

Stephen R. Sutton and Douglas B. Sutton  
591 Henderson Road  
Bel Air, MD 21204

Eric Carl Malmgren  
228 1<sup>st</sup> Ave  
Estell Manor, NJ 08319

Coal Owner

Consol Mining Company LLC  
CNX Center  
1000 Consol Energy Drive  
Canonsburg, PA 15317

Murray Energy Corporation  
46226 National Road  
St. Clairsville, OH 43950

RECEIVED  
Office of Oil and Gas  
AUG 09 2018  
WV Department of  
Environmental Protection

**STATE OF WEST VIRGINIA**  
**DEPARTMENT OF ENVIRONMENTAL PROTECTION, OFFICE OF OIL AND GAS**  
**NOTICE OF INTENT TO DRILL**

Pursuant to W. Va. Code § 22-6A-16(b), the Notice of Intent to Drill is only required if the notice requirements of W. Va. Code § 22-6A-10(a) have NOT been met or if the Notice of Intent to Drill requirement has NOT been waived in writing by the surface owner.

**Notice Time Requirement:** Notice shall be provided at least **TEN (10)** days prior to filing a permit application.  
**Date of Notice:** 07/26/2018      **Date Permit Application Filed:** 08/06/2018

**Delivery method pursuant to West Virginia Code § 22-6A-16(b)**

HAND DELIVERY       CERTIFIED MAIL RETURN RECEIPT REQUESTED

Pursuant to W. Va. Code § 22-6A-16(b), at least ten days prior to filing a permit application, an operator shall, by certified mail return receipt requested or hand delivery, give the surface owner notice of its intent to enter upon the surface owner's land for the purpose of drilling a horizontal well: *Provided*, That notice given pursuant to subsection (a), section ten of this article satisfies the requirements of this subsection as of the date the notice was provided to the surface owner: *Provided, however*, That the notice requirements of this subsection may be waived in writing by the surface owner. The notice, if required, shall include the name, address, telephone number, and if available, facsimile number and electronic mail address of the operator and the operator's authorized representative.

**Notice is hereby provided to the SURFACE OWNER(s):**

Name: Michelle D. Moore  
Address: 113 Poplar Street  
Dickson, TN 37055

Name: Alycemarie McClellan  
Address: 4631 W. Bay Villa Ave.  
Tampa, FL 33611

**Notice is hereby given:**

Pursuant to West Virginia Code § 22-6A-16(b), notice is hereby given that the undersigned well operator has an intent to enter upon the surface owner's land for the purpose of drilling a horizontal well on the tract of land as follows:

State:	<u>West Virginia</u>	UTM NAD 83	Easting:	<u>561919.3</u>
County:	<u>Monongalia</u>		Northing:	<u>4386004.8</u>
District:	<u>Battelle</u>	Public Road Access:	<u>SR 15/7 (Harvey Run Road)</u>	
Quadrangle:	<u>Mannington</u>	Generally used farm name:	<u>McClellan</u>	
Watershed:	<u>Upper Monongahela</u>			

**This Notice Shall Include:**

Pursuant to West Virginia Code § 22-6A-16(b), this notice shall include the name, address, telephone number, and if available, facsimile number and electronic mail address of the operator and the operator's authorized representative. Additional information related to horizontal drilling may be obtained from the Secretary, at the WV Department of Environmental Protection headquarters, located at 601 57<sup>th</sup> Street, SE, Charleston, WV 25304 (304-926-0450) or by visiting [www.dep.wv.gov/oil-and-gas/pages/default.aspx](http://www.dep.wv.gov/oil-and-gas/pages/default.aspx).

**Notice is hereby given by:**

Well Operator: Northeast Natural Energy LLC  
Address: 707 Virginia Street E., Suite 1200  
Charleston, WV 25301  
Telephone: 304-414-7060  
Email: hmedley@nne-llc.com  
Facsimile: 304-414-7061

Authorized Representative: Holly Medley, Regulatory Manager  
Address: 48 Donley Street, Suite 601  
Morgantown, WV 26501  
Telephone: 304-212-0422  
Email: hmedley@nne-llc.com  
Facsimile: 304-241-5972

**Oil and Gas Privacy Notice:**

The Office of Oil and Gas processes your personal information, such as name, address and telephone number, as part of our regulatory duties. Your personal information may be disclosed to other State agencies or third parties in the normal course of business or as needed to comply with statutory or regulatory requirements, including Freedom of Information Act requests. Our office will appropriately secure your personal information. If you have any questions about our use or your personal information, please contact DEP's Chief Privacy Officer at [depprivacyofficer@wv.gov](mailto:depprivacyofficer@wv.gov).

**RECEIVED**  
**Office of Oil and Gas**  
AUG 09 2018  
**WV Department of Environmental Protection**

STATE OF WEST VIRGINIA  
DEPARTMENT OF ENVIRONMENTAL PROTECTION, OFFICE OF OIL AND GAS  
NOTICE OF PLANNED OPERATION

**Notice Time Requirement:** notice shall be provided no later than the **filing date of permit application.**  
**Date of Notice:** 07/26/2018 **Date Permit Application Filed:** 08/06/2018

**Delivery method pursuant to West Virginia Code § 22-6A-16(c)**

- CERTIFIED MAIL  HAND
- RETURN RECEIPT REQUESTED DELIVERY

Pursuant to W. Va. Code § 22-6A-16(c), no later than the date for filing the permit application, an operator shall, by certified mail return receipt requested or hand delivery, give the surface owner whose land will be used for the drilling of a horizontal well notice of the planned operation. The notice required by this subsection shall include: (1) A copy of this code section; (2) The information required to be provided by subsection (b), section ten of this article to a surface owner whose land will be used in conjunction with the drilling of a horizontal well; and (3) A proposed surface use and compensation agreement containing an offer of compensation for damages to the surface affected by oil and gas operations to the extent the damages are compensable under article six-b of this chapter. (d) The notices required by this section shall be given to the surface owner at the address listed in the records of the sheriff at the time of notice.

**Notice is hereby provided to the SURFACE OWNER(s)**  
(at the address listed in the records of the sheriff at the time of notice):

Name: Michelle D. Moore  
Address: 113 Poplar Street  
Dickson, TN 37055

Name: Alycemarie McClellan  
Address: 4631 W. Bay Villa Ave.  
Tampa, FL 33611

**Notice is hereby given:**

Pursuant to West Virginia Code § 22-6A-16(c), notice is hereby given that the undersigned well operator has developed a planned operation on the surface owner's land for the purpose of drilling a horizontal well on the tract of land as follows:

State: West Virginia	UTM NAD 83	Easting: 561919.3
County: Monongalia		Northing: 4386004.8
District: Battelle	Public Road Access: SR 15/7 (Harvey Run Road)	
Quadrangle: Mannington	Generally used farm name: McClellan	
Watershed: Upper Monongahela		

**This Notice Shall Include:**

Pursuant to West Virginia Code § 22-6A-16(c), this notice shall include: (1) A copy of this code section; (2) The information required to be provided by W. Va. Code § 22-6A-10(b) to a surface owner whose land will be used in conjunction with the drilling of a horizontal well; and (3) A proposed surface use and compensation agreement containing an offer of compensation for damages to the surface affected by oil and gas operations to the extent the damages are compensable under article six-b of this chapter. Additional information related to horizontal drilling may be obtained from the Secretary, at the WV Department of Environmental Protection headquarters, located at 601 57<sup>th</sup> Street, SE, Charleston, WV 25304 (304-926-0450) or by visiting [www.dep.wv.gov/oil-and-gas/pages/default.aspx](http://www.dep.wv.gov/oil-and-gas/pages/default.aspx).

Well Operator: Northeast Natural Energy LLC  
Telephone: 304-212-0422  
Email: hmedley@nne-llc.com

Address: 707 Virginia Street East, Suite 1200  
Charleston, WV 25301  
Facsimile: 304-241-5972

**Oil and Gas Privacy Notice:**

The Office of Oil and Gas processes your personal information, such as name, address and telephone number, as part of our regulatory duties. Your personal information may be disclosed to other State agencies or third parties in the normal course of business or as needed to comply with statutory or regulatory requirements, including Freedom of Information Act requests. Our office will appropriately secure your personal information. If you have any questions about our use or your personal information, please contact DEP's Chief Privacy Officer at [depprivacyofficer@wv.gov](mailto:depprivacyofficer@wv.gov).

RECEIVED  
Office of Oil and Gas

AUG 09 2018

WV Department of  
Environmental Protection

61-0118/2019



WEST VIRGINIA DEPARTMENT OF TRANSPORTATION

Division of Highways

1900 Kanawha Boulevard East • Building Five • Room 110  
Charleston, West Virginia 25305-0430 • (304) 558-3505

Thomas J. Smith, P. E.  
Secretary of Transportation/  
Commissioner of Highways

Reissued August 8, 2018

Jill M. Newman  
Deputy Commissioner

James A. Martin, Chief  
Office of Oil and Gas  
Department of Environmental Protection  
601 57<sup>th</sup> Street, SE  
Charleston, WV 25304

Subject: DOH Permit for the McClellan Pad, Monongalia County ✓  
McClellan 10H ✓

Dear Mr. Martin,

This well site will be accessed from a permit #04-2016-0674 issued to Northeast Natural Energy Corporation for access to the State Road for a well site located off of Monongalia County Route 15/7 SLS.

The operator has signed a DISTRICT WIDE OIL AND GAS ROAD MAINTENANCE BONDING AGREEMENT and provided the required Bond. This operator is currently in compliance with the DOH OIL AND GAS POLICY dated January 3, 2012.

Very Truly Yours,

Gary K. Clayton, P.E.  
Regional Maintenance Engineer  
Central Office O&G Coordinator

RECEIVED  
Office of Oil and Gas

OCT 16 REC'D

Department of  
Environmental Protection

Cc: Hollie Medley  
Northeast Natural Energy Corporation  
CH, OM, D-4  
File

61-01818

Planned Additives to be used in Fracturing Stimulations - McClellan 10H

RECEIVED  
 Office of Oil and Gas  
 AUG 09 2018  
 WVD Department of  
 Environmental Protection

Trade Name	Purpose	Ingredients	Chemical Abstract Service Number (CAS#)
Water	Carrier	Water	7732-18-5
HCl, 10.1-15%	Acidizing	Hydrochloric Acid Water	7647-01-0 7732-18-5
Alpha 1427	Biocide	Alkyl Dimethyl Benzyl Ammonium Chloride (C12-16) Ethanol Glutaraldehyde Quaternary Ammonium Chloride Water	68424-85-1 64-17-5 111-30-8 7173-51-5 7732-18-5
Enzyme G-NE	Breaker	Hemicellulase Enzyme Concentrate Water	9025-56-3 7732-18-5
CI-14	Corrosion Inhibitor	Fatty Acids Methanol Olefin Polyoxyalkylenes Propargyl Alcohol	N.A. 67-56-1 N.A. N.A. 107-19-7
FRW-18	Friction Reducer	Hydrotreated Light Distillate	64742-47-8
GW-3LDF	Gelling Agent	Guar Gum Petroleum Distillate Blend	9000-30-0 CBI
Ferrotrol 300L	Iron Control	Citric Acid	77-92-9
Sand, White, 40/70	Proppant	Crystalline Silica (Quartz)	14808-60-7
Sand, White, 100 mesh	Proppant	Crystalline Silica (Quartz)	14808-60-7
Scaletrol 720	Scale Inhibitor	Diethylene Glycol	111-46-6





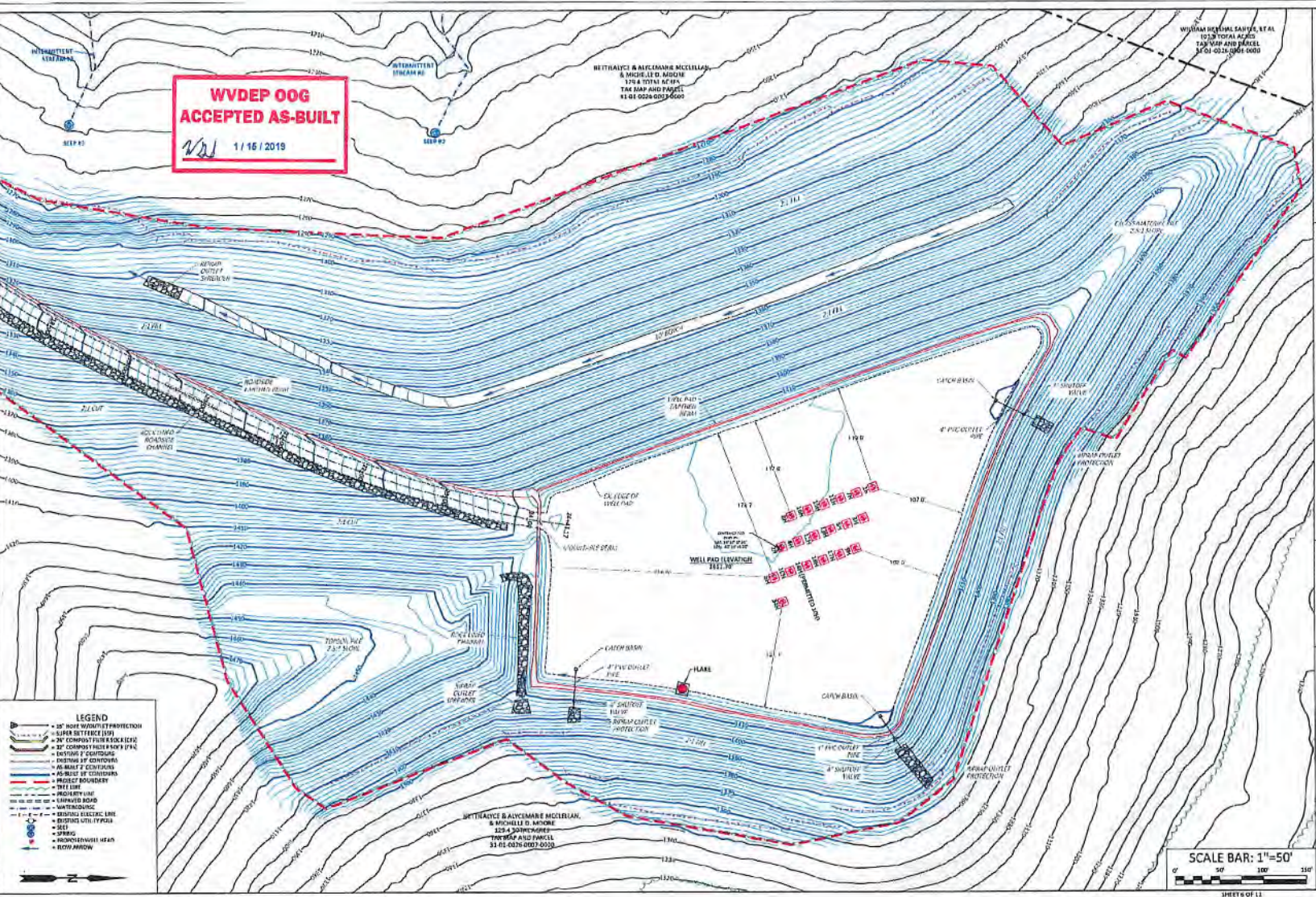
**WVDEP OOG**  
**ACCEPTED AS-BUILT**  
*WZJ* 1/16/2019

**BOORD, BENCHEK and ASSOC., INC.**  
Engineering, Surveying, Construction,  
and Mining Services  
Southphone, PA 15137 Phone: 724-765-0055


**AS-BUILT**  
THIS DOCUMENT WAS PREPARED BY:  
**BOORD, BENCHEK and ASSOC., INC.**  
FOR: **NORTHEAST NATURAL ENERGY, LLC.**

DATE: AUGUST 2018  
**MCCLELLAN  
WELL PAD**  
BATTLE DISTRICT,  
MONONGALIA  
COUNTY, WV

NO.	DATE	DESCRIPTION



- LEGEND**
- 36\"/>



*MSJK 1/14/2019*