


FILE #: NEE14
 DRAWING #: 3039
 SCALE: PLAT: 1" = 1800'
 TICK MARK: 1" = 2000'
 MINIMUM DEGREE OF ACCURACY: 1/200
 PROVEN SOURCE OF ELEVATION: SUBMETER MAPPING GRADE GPS

I, THE UNDERSIGNED, HEREBY CERTIFY THAT THIS PLAT IS CORRECT TO THE BEST OF MY KNOWLEDGE AND BELIEF AND SHOWS ALL THE INFORMATION REQUIRED BY LAW AND THE REGULATIONS ISSUED AND PRESCRIBED BY THE DEPARTMENT OF ENVIRONMENTAL PROTECTION.
 Signed: *[Signature]*
 L.L.S. #2124 Ernest J. Benchek III



(+) DENOTES LOCATION OF WELL ON UNITED STATES TOPOGRAPHIC MAPS WVDEP
 OFFICE OF OIL & GAS
 601 57TH STREET
 CHARLESTON, WV 25304

Well Type: Oil Waste Diposal Production Deep
 Gas Liquid Injection Storage Shallow

WATERSHED: DUNKARD CREEK
 COUNTY/DISTRICT: MONONGALIA / CLAY
 SURFACE OWNER: YOST HERITAGE INC
 OIL & GAS ROYALTY OWNER:
 LEASE NUMBERS:

DATE: OCTOBER 7, 2021
 OPERATOR'S WELL #: YOST 14H
 API WELL #: 47 61 **01896**
 STATE COUNTY PERMIT

AS-BUILT ELEVATION: 1,494.93'
 QUADRANGLE: BLACKSVILLE, WV
 ACREAGE: 93.08 +/-
 ACREAGE: 790.949 +/- **12/03/2021**

DRILL CONVERT DRILL DEEPER REDRILL FRACTURE OR STIMULATE
 PLUG OFF FORMATION PERFORATE NEW FORMATION PLUG & ABANDON
 CLEAN OUT & REPLUG OTHER CHANGE (SPECIFY):

TARGET FORMATION: MARCELLUS
 WELL OPERATOR: NORTHEAST NATURAL ENERGY LLC
 ADDRESS: 707 VIRGINIA STREET EAST, SUITE 1200
 CITY: CHARLESTON STATE: WV ZIP CODE: 25301

ESTIMATED DEPTH: TVD: 8,280' TMD: 13,659'
 DESIGNATED AGENT: JOHN ADAMS
 ADDRESS: 707 VIRGINIA STREET EAST, SUITE 1200
 CITY: CHARLESTON STATE: WV ZIP CODE: 25301

| PROPERTY OWNER INDEX | |
|----------------------|----------------------------------------------------------|
| 4-19-43.1 | YOST HERITAGE INC |
| 4-19-43.2 | YOST HERITAGE INC |
| 4-19-43.4 | YOST HERITAGE INC |
| 4-19-43 | 4 BROTHERS LLC |
| 4-19-43.3 | DONALD LEE & ROGER KEITH WILLIAMS ET AL |
| 4-20-8 | JANICE WILSON |
| 4-20-6 | DONALD LEE & ROGER KEITH WILLIAMS ET AL |
| 4-20-33 | TOMMY EDDY SR & CAROL EDDY |
| 4-20-37.1 | TOMMY JARVIS & CAROL EDDY |
| 4-20-30.1 | MICHAEL KONOSKY & JR & CHRISTIAN KONOSKY |
| 4-20-30 | ERIC LEROY AMMONS |
| 4-20-39 | KEVIN S OWENS |
| 4-20-28 | BRANDEN L NUTTER |
| 4-20-27 | BRUCE ARNETT |
| 4-20-26 | RANDY D & VICKY S AMMONS (LIFE DELBERT E & LOLA HARTLEY) |
| 4-20-32 | PATRICIA DIANE FOLEY |

| LEASE INDEX | | | |
|-------------|-------------------|---|-------------------|
| A | WV-061-001043-002 | I | WV-061-003862-004 |
| B | WV-061-003452-000 | J | WV-061-003862-004 |
| C | WV-061-003452-000 | K | WV-061-003862-004 |
| D | WV-061-001043-002 | L | WV-061-003862-004 |
| E | WV-061-003451-001 | M | WV-061-000173-065 |
| F | WV-061-003451-001 | N | WV-061-002303-006 |
| G | WV-061-001050-002 | | |
| H | WV-061-005663-001 | | |

12/03/2021

FILE #: NEE14

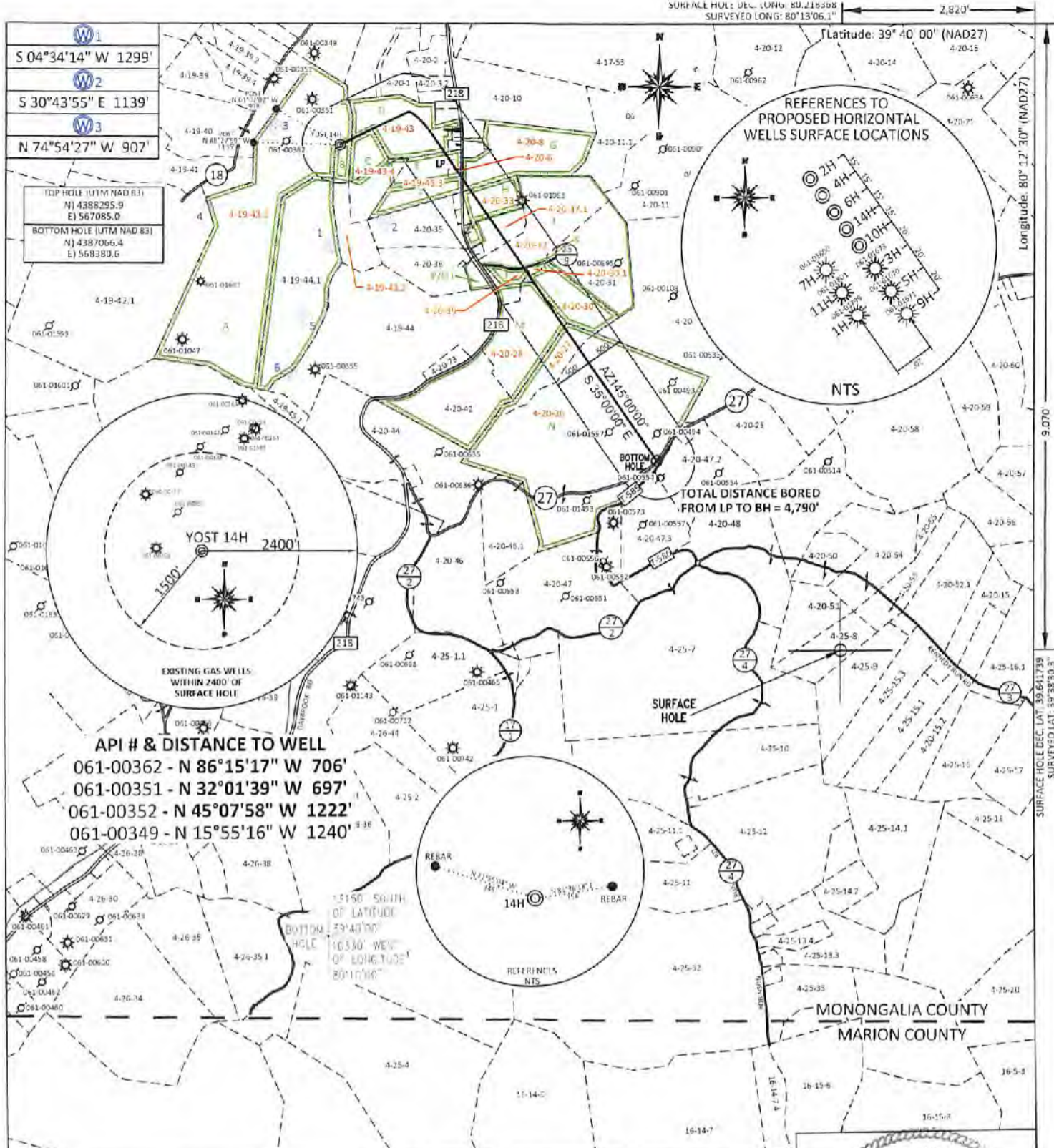
DRAWING #: 2980

SCALE: N/A

DATE: OCTOBER 7, 2021

OPERATOR'S WELL #: YOST 14H

API WELL #: 47 STATE 61 COUNTY PERMIT 01896



FILE #: NEE14
 DRAWING #: 3039
 SCALE: PLAT: 1" = 1800'
 TICK MARK: 1" = 2000'
 MINIMUM DEGREE OF ACCURACY: 1/200
 PROVEN SOURCE: SUBMETER MAPPING
 OF ELEVATION: GRADE GPS

I, THE UNDERSIGNED, HEREBY CERTIFY THAT THIS PLAT IS CORRECT TO THE BEST OF MY KNOWLEDGE AND BELIEF AND SHOWS ALL THE INFORMATION REQUIRED BY LAW AND THE REGULATIONS ISSUED AND PRESCRIBED BY THE DEPARTMENT OF ENVIRONMENTAL PROTECTION.
 Signed: *[Signature]*
 L.L.S. #2124 Ernest J. Benchek III



(+) DENOTES LOCATION OF WELL ON UNITED STATES TOPOGRAPHIC MAPS WVDEP
 OFFICE OF OIL & GAS
 601 57TH STREET
 CHARLESTON, WV 25304

Office of Oil and Gas
 WV Department of Environmental Protection
 OCT 9 2021

DATE: OCTOBER 7, 2021
 OPERATOR'S WELL #: YOST 14H
 API WELL #: 47 61 01896
 STATE COUNTY PERMIT
 AS-BUILT ELEVATION: 1,494.93'
 QUADRANGLE: BLACKSVILLE, WV
 ACREAGE: 93.08 12/03/2021
 ACREAGE: 790.949 +/-

WELL Type: Oil Waste Disposal Production Deep
 Gas Liquid Injection Storage Shallow

WATERSHED: DUNKARD CREEK
 COUNTY/DISTRICT: MONONGALIA / CLAY
 SURFACE OWNER: YOST HERITAGE INC
 OIL & GAS ROYALTY OWNER:
 LEASE NUMBERS:

DRILL CONVERT DRILL DEEPER REDRILL FRACTURE OR STIMULATE
 PLUG OFF FORMATION PERFORATE NEW FORMATION PLUG & ABANDON
 CLEAN OUT & REPLUG OTHER CHANGE (SPECIFY):

TARGET FORMATION: MARCELLUS
 ESTIMATED DEPTH: TVD: 8,280' TMD: 13,659'
 WELL OPERATOR: NORTHEAST NATURAL ENERGY LLC
 ADDRESS: 707 VIRGINIA STREET EAST, SUITE 1200
 CITY: CHARLESTON STATE: WV ZIP CODE: 25301
 DESIGNATED AGENT: JOHN ADAMS
 ADDRESS: 707 VIRGINIA STREET EAST, SUITE 1200
 CITY: CHARLESTON STATE: WV ZIP CODE: 25301

| PROPERTY OWNER INDEX | |
|----------------------|----------------------------------------------------------|
| 4-19-43.1 | YOST HERITAGE INC |
| 4-19-43.2 | YOST HERITAGE INC |
| 4-19-43.4 | YOST HERITAGE INC |
| 4-19-43 | 4 BROTHERS LLC |
| 4-19-43.3 | DONALD LEE & ROGER KEITH WILLIAMS ET AL |
| 4-20-8 | JANICE WILSON |
| 4-20-6 | DONALD LEE & ROGER KEITH WILLIAMS ET AL |
| 4-20-33 | TOMMY EDDY SR & CAROL EDDY |
| 4-20-37.1 | TOMMY JARVIS & CAROL EDDY |
| 4-20-30.1 | MICHAEL KONOSKY & JR & CHRISTIAN KONOSKY |
| 4-20-30 | ERIC LEROY AMMONS |
| 4-20-39 | KEVIN S OWENS |
| 4-20-28 | BRANDEN L NUTTER |
| 4-20-27 | BRUCE ARNETT |
| 4-20-26 | RANDY D & VICKY S AMMONS (LIFE DELBERT E & LOLA HARTLEY) |
| 4-20-32 | PATRICIA DIANE FOLEY |

| LEASE INDEX | | | |
|-------------|-------------------|---|-------------------|
| A | WV-061-001043-002 | I | WV-061-003862-004 |
| B | WV-061-003452-000 | J | WV-061-003862-004 |
| C | WV-061-003452-000 | K | WV-061-003862-004 |
| D | WV-061-001043-002 | L | WV-061-003862-004 |
| E | WV-061-003451-001 | M | WV-061-000173-065 |
| F | WV-061-003451-001 | N | WV-061-002303-006 |
| G | WV-061-001050-002 | | |
| H | WV-061-005663-001 | | |

RECEIVED
Office of Oil and Gas

OCT 29 2021

WV Department of
Environmental Protection

12/03/2021

FILE #: NEE14

DRAWING #: 2980

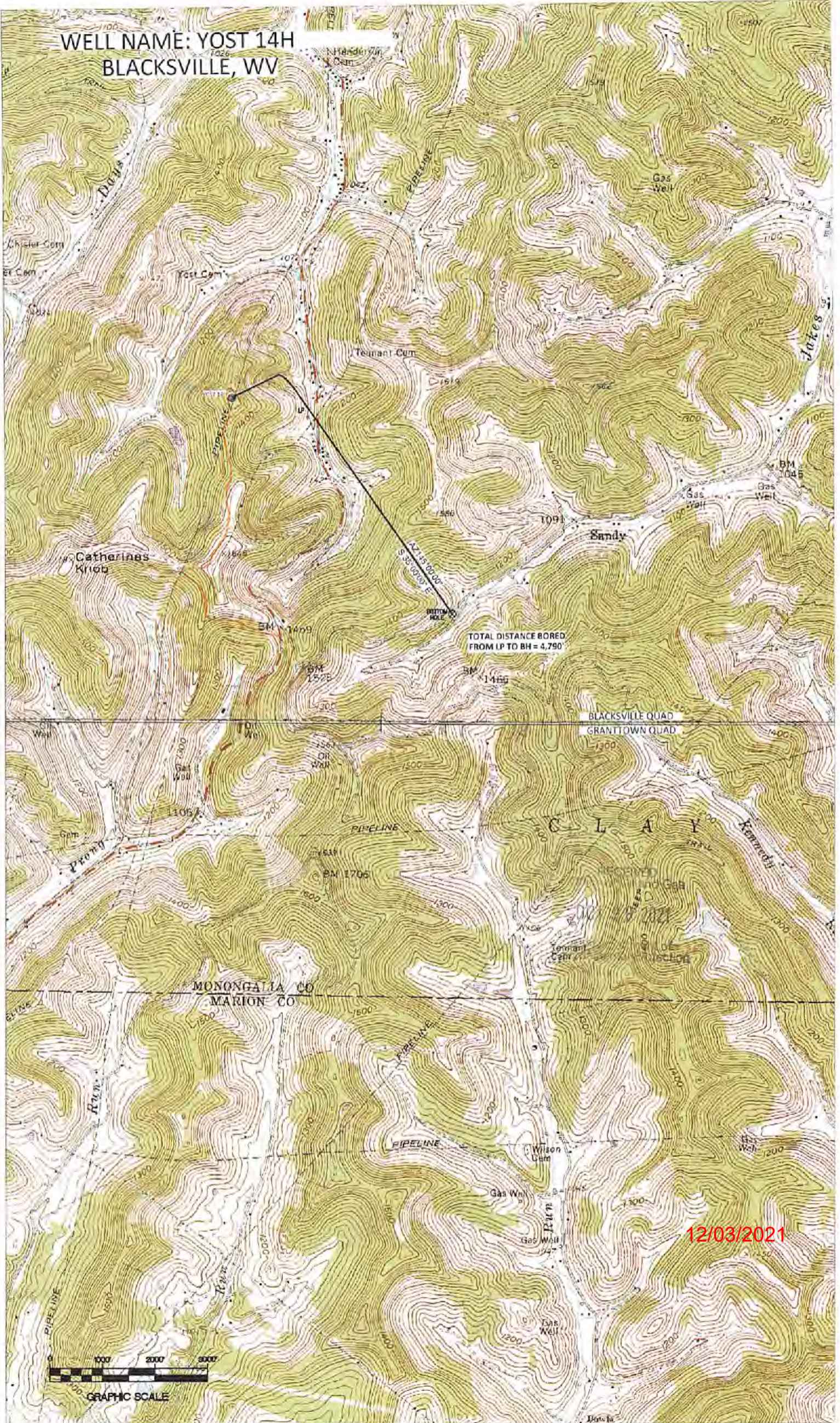
SCALE: N/A

DATE: OCTOBER 7, 2021

OPERATOR'S WELL #: YOST 14H

API WELL #: 47 61 01896
STATE COUNTY PERMIT

WELL NAME: YOST 14H
BLACKSVILLE, WV



TOTAL DISTANCE BORED
FROM LP TO BH = 4,790'

BLACKSVILLE QUAD
GRANTTOWN QUAD

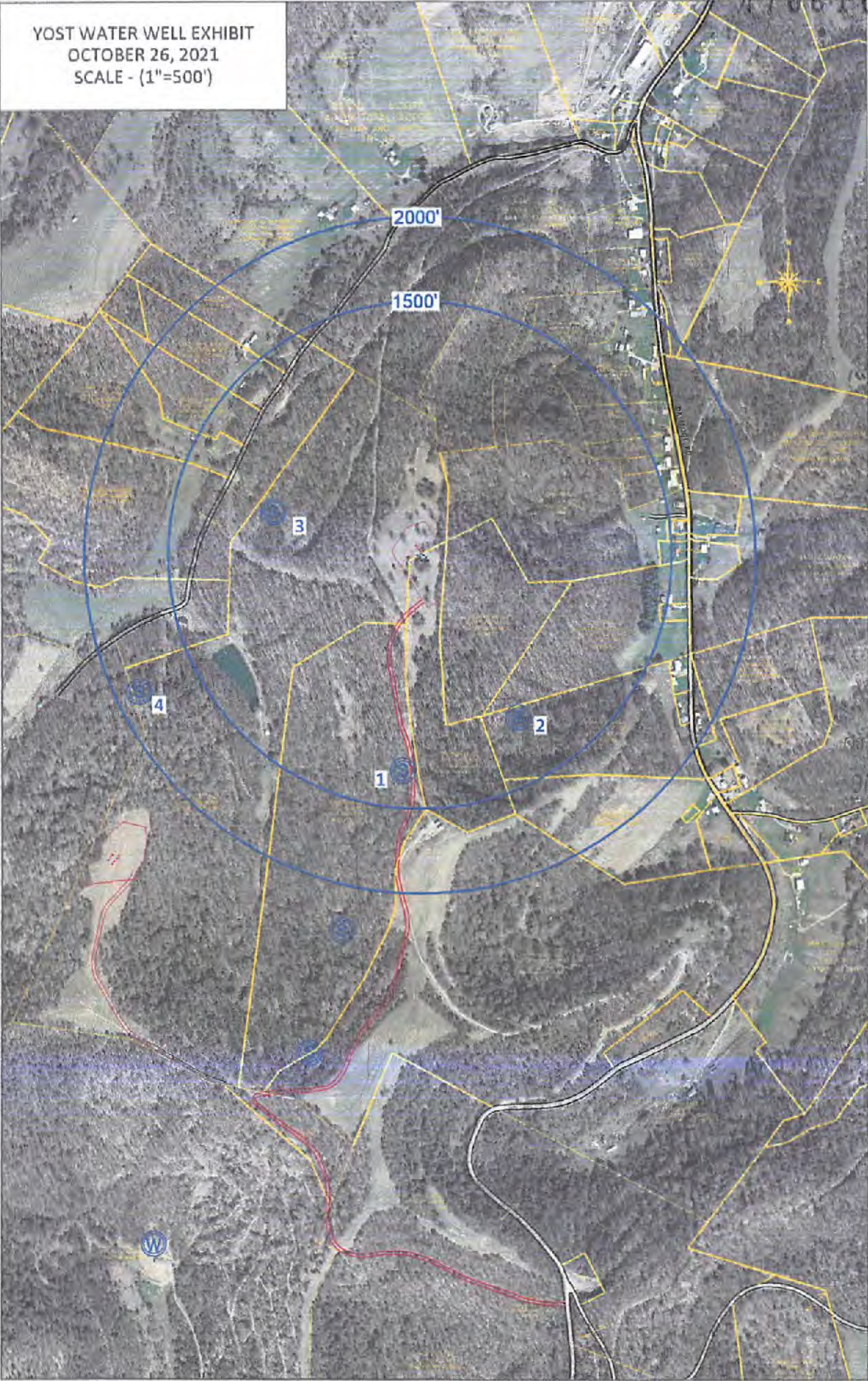
C L A Y

MONONGALIA CO
MARION CO

12/03/2021



YOST WATER WELL EXHIBIT
OCTOBER 26, 2021
SCALE - (1"=500')



RECEIVED
Office of Oil and Gas
OCT 29 2021
Department of Environmental Protection