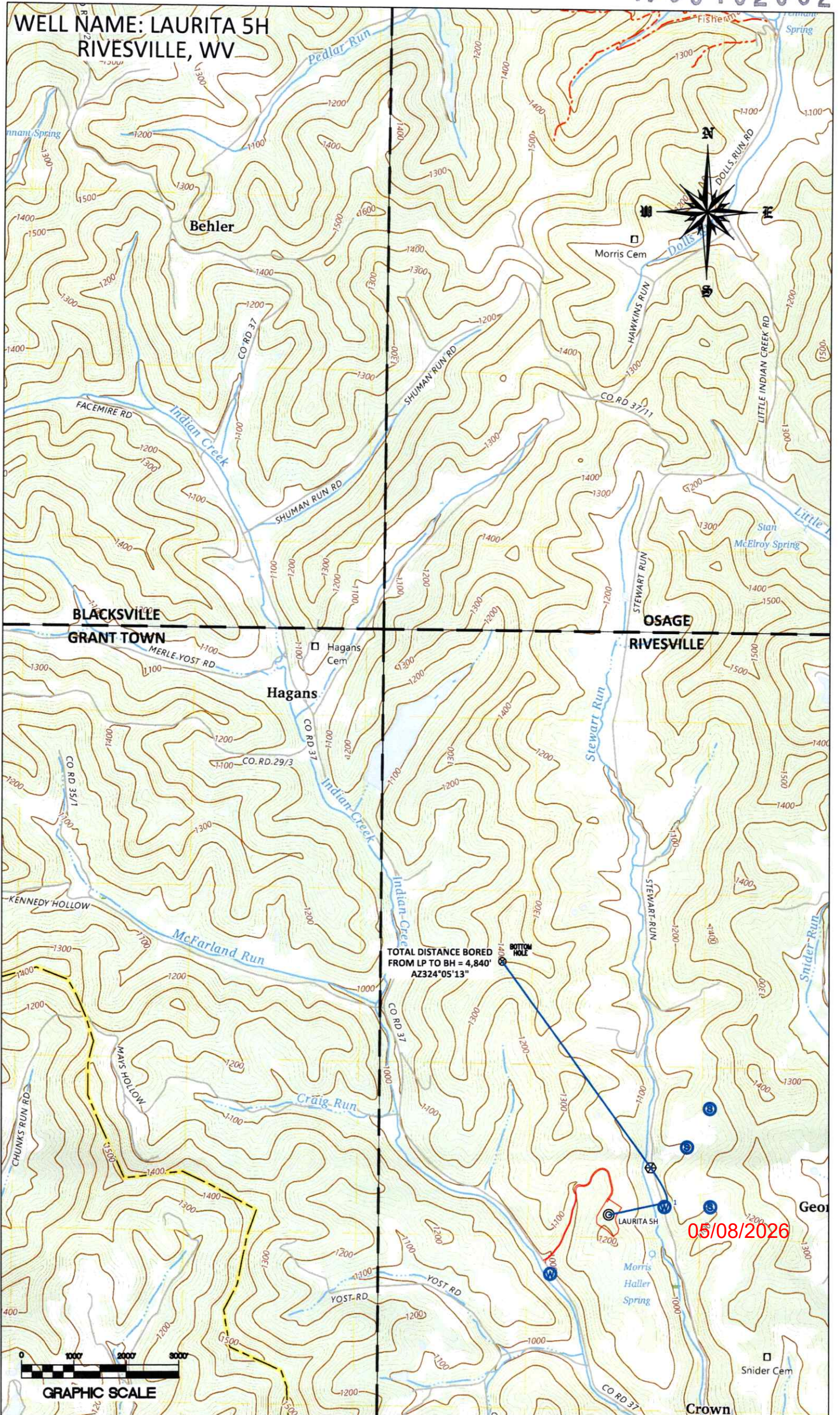


WELL NAME: LAURITA 5H
RIVESVILLE, WV

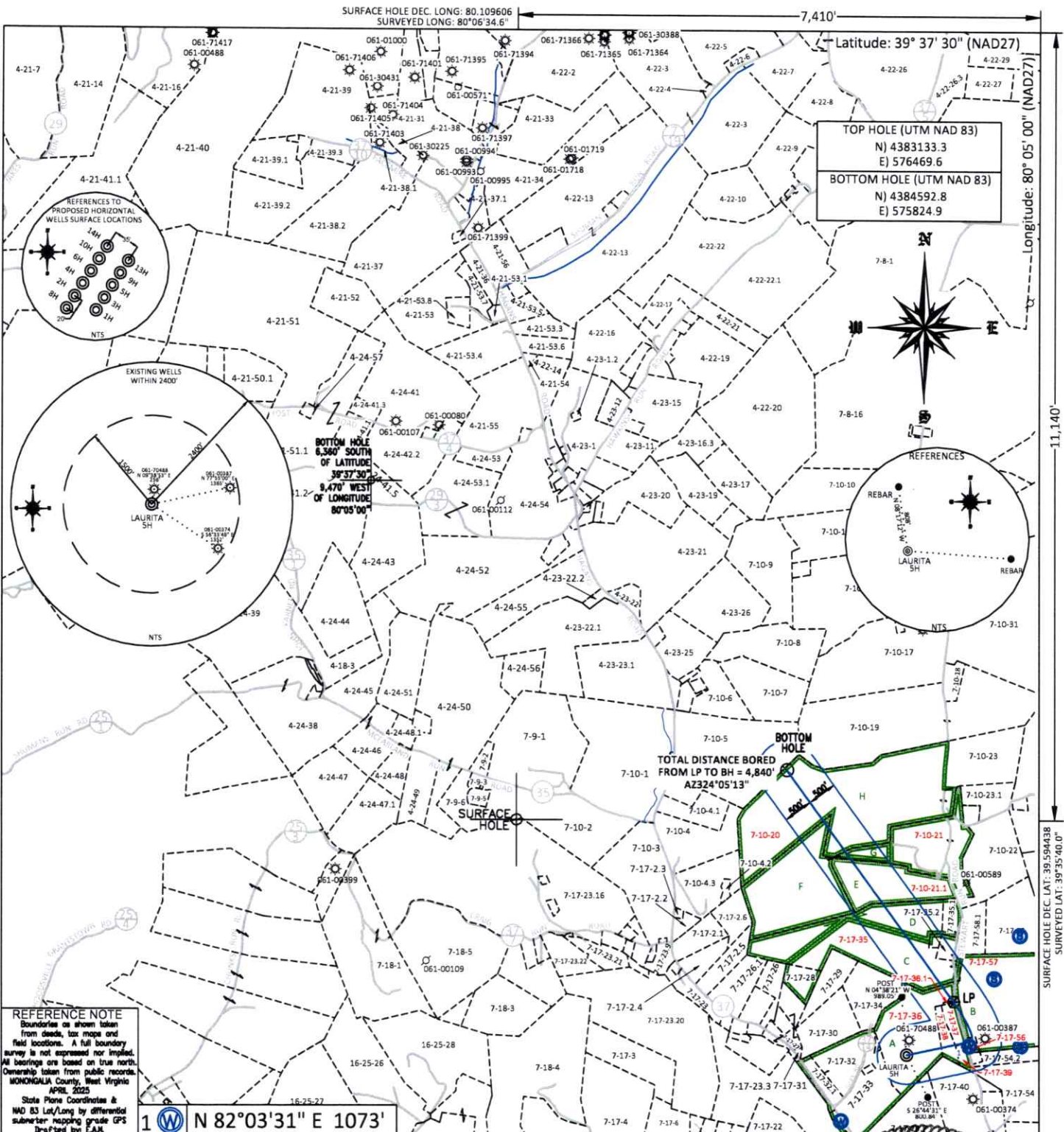


TOTAL DISTANCE BORED
FROM LP TO BH = 4,840'
AZ324°05'13"

05/08/2026



GRAPHIC SCALE



REFERENCE NOTE
 Boundaries as shown taken from deeds, tax maps and field locations. A full boundary survey is not expressed nor implied. All bearings are based on true north. Ownership taken from public records. MONONGALIA County, West Virginia APRIL 2025
 State Plane Coordinates & NAD 83 Lat/Long by differential submeter mapping grade GPS Drafted by EAM


1 W N 82°03'31" E 1073'

FILE #: NNE25
 DRAWING #: 4145
 SCALE: PLAT: 1" = 2400'
 TICK: 1" = 2000'
 MINIMUM DEGREE OF ACCURACY: 1/200
 PROVEN SOURCE OF ELEVATION: SUBMETER MAPPING GRADE GPS

PLAT IS CORRECT TO THE BEST OF MY KNOWLEDGE AND BELIEF AND SHOWS ALL THE INFORMATION REQUIRED BY LAW AND THE REGULATIONS ISSUED AND PRESCRIBED BY THE DEPARTMENT OF ENVIRONMENTAL PROTECTION.

Signed: *[Signature]*

L.L.S. #2124 : Ernest J. Benchek III



(+) DENOTES LOCATION OF WELL ON UNITED STATES TOPOGRAPHIC MAPS
 WVDEP
 OFFICE OF OIL & GAS
 601 57TH STREET
 CHARLESTON, WV 25304
 Well Type: Oil Waste Diposal Production Deep
 Gas Liquid Injection Storage Shallow
 WATERSHED: UPPER MONONGAHELA RIVER
 COUNTY/DISTRICT: MONONGALIA / GRANT
 SURFACE OWNER: NORTHEAST NATURAL ENERGY LLC
 OIL & GAS ROYALTY OWNER:
 LEASE NUMBERS:

DATE: MARCH 6, 2026
 OPERATOR'S WELL #: LAURITA 5H
 API WELL #: 47 061 02032
 STATE COUNTY PERMIT
 CURRENT ELEVATION: 1178.0'
 PROPOSED ELEVATION: 1173.5'
 QUADRANGLE: RIVESVILLE
 ACREAGE: 1231.11 +/-
 ACREAGE: 36.07 +05/08/2026

DRILL CONVERT DRILL DEEPER REDRILL FRACTURE OR STIMULATE
 PLUG OFF FORMATION PERFORATE NEW FORMATION PLUG & ABANDON
 CLEAN OUT & REPLUG OTHER CHANGE (SPECIFY):
 TARGET FORMATION: MARCELLUS
 ESTIMATED DEPTH: TVD: 7,937' TMD: 13,331'
 WELL OPERATOR: NORTHEAST NATURAL ENERGY LLC
 DESIGNATED AGENT: John Adams
 ADDRESS: 707 VIRGINIA STREET EAST, SUITE 1200
 ADDRESS: 707 VIRGINIA STREET EAST, SUITE 1200
 CITY: CHARLESTON STATE: WV ZIP CODE: 25301
 CITY: CHARLESTON STATE: WV ZIP CODE: 25301

PROPERTY OWNER INDEX	
7-17-36	NORTHEAST NATURAL ENERGY LLC
7-17-38	PATRICIA KELLY
7-17-37	ALFRED JUNIOR GLOVER
7-17-39	LEONARD DALE & RHONDA FOX
7-17-56	LEONARD DALE & RHONDA FOX
7-17-57	GORDON WAYNE & SHEILA M LAWSON
7-17-36.1	MERIT DEVELOPMENT INC
7-17-35	JIMMY L & RENITA D SHISLER
7-10-21.1	WILLIAM CARTER & REBECCA ROSE HARRIS
7-10-21	WILLIAM CARTER & REBECCA ROSE HARRIS
7-10-20	TIMOTHY P ZAHARKO

LEASE INDEX	
A	WV-061-00219-001
B	WV-061-107054-003
C	WV-061-106431-001
D	WV-061-086111-001
E	WV-061-086278-001
F	WV-061-086278-001
G	WV-061-106398-012
H	WV-061-106524-004

05/08/2026

FILE #: NNE25

DRAWING #: 4145

SCALE: N/A

DATE: MARCH 6, 2026

OPERATOR'S WELL #: LAURITA 5H

API WELL #: 47 061 02032
STATE COUNTY PERMIT