



west virginia department of environmental protection

Office of Oil and Gas
601 57th Street SE
Charleston, WV 25304
(304) 926-0450
(304) 926-0452 fax

Earl Ray Tomblin, Governor
Randy C. Huffman, Cabinet Secretary
www.dep.wv.gov

March 21, 2016

FINAL INSPECTION REPORT

Well Permit Cancelled

CHESAPEAKE APPALACHIA, L.L.C.,

The FINAL INSPECTION REPORT for the CANCELLED permit, API Well Number: 47-6900154, issued to CHESAPEAKE APPALACHIA, L.L.C., and listed below has been received in this office. The permit has been cancelled as of 2/23/2016.

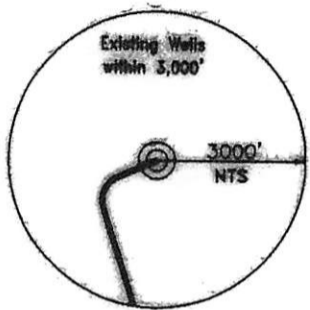
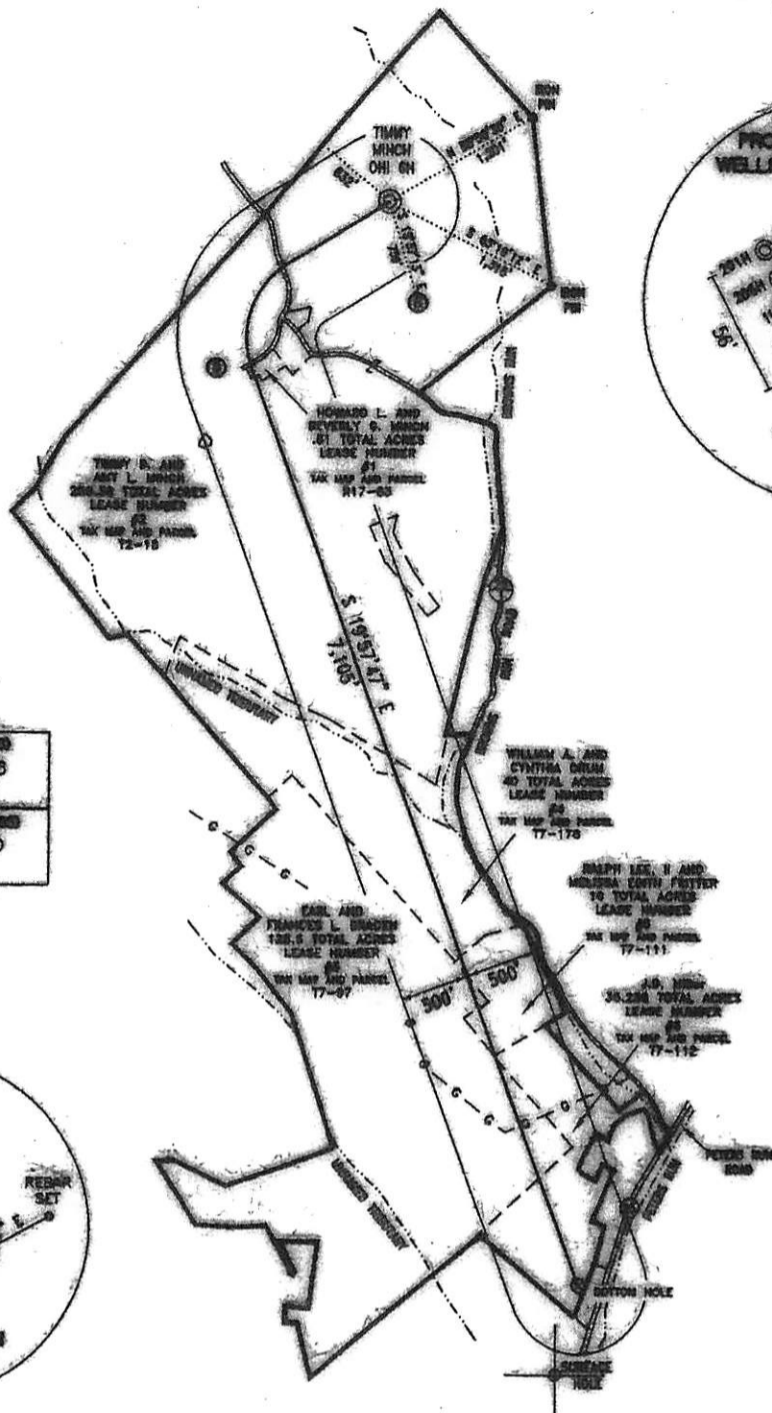

James Martin
Chief

Operator: CHESAPEAKE APPALACHIA, L.L.C.
Operator's Well No: TIMMY MINCH OHI 6H
Farm Name: MINCH, TIMMY B. AND AMY L.
API Well Number: 47-6900154
Date Issued: 11/08/2012

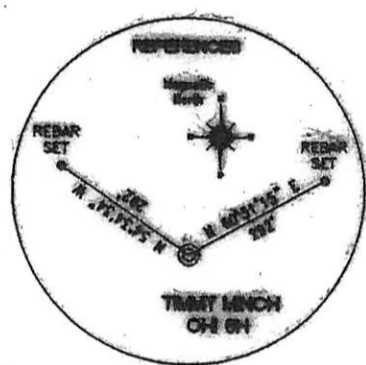
Date Cancelled: 02/23/2016

Promoting a healthy environment.

04/01/2016



TOP HOLE GUN NAD 83
N) 4437290.6
E) 530151.2
BOTTOM HOLE GUN NAD 83
N) 4434901.0
E) 530626.3




REFERENCES NOTED
 Boundaries as shown taken from deeds, tax maps and field locations. A full boundary survey is not expressed nor implied. All bearings are based on true north. Ownership taken from public records OHIO County, West Virginia JUNE 2012
 State Plane Coordinates & NAD 83 Lat/Long by differential submeter mapping grade GPS
 Drafted by: E.A.H.

NOTE:
 -There are no water wells or springs located within 250' of proposed well.
 -There are no dwellings located within 625' of proposed well.

FILE #: CHE 055
 DRAWING #: 2077
 SCALE: PLAT: 1" = 1,400'
 BOX: 1" = 2,000'
 MINIMUM DEGREE OF ACCURACY: 1/200
 PROVEN SOURCE SUBMETER MAPPING OF ELEVATION: GRADE GPS

I, THE UNDERSIGNED, HEREBY CERTIFY THAT THIS PLAT IS CORRECT TO THE BEST OF MY KNOWLEDGE AND BELIEF AND SHOWS ALL THE INFORMATION REQUIRED BY LAW AND THE REGULATIONS ISSUED AND PRESCRIBED BY THE DEPARTMENT OF ENVIRONMENTAL PROTECTION.
 Signed: *[Signature]*
 L.L.S. #2124: Ernest J. Benchek III



(+) DENOTES LOCATION OF WELL ON UNITED STATES TOPOGRAPHIC MAPS WVDEP
 OFFICE OF OIL & GAS
 601 57TH STREET
 CHARLESTON, WV 25304

DATE: SEPTEMBER 13, 2013
 OPERATOR'S WELL #: TIMMY MINCH OH OH
 69-00154H6A

Well Type: Oil Waste Diposal Production Deep
 Gas Liquid Injection Storage Shallow

API WELL #: 47 69-00154H6A MOD
 STATE COUNTY PERMIT
CANCELLED

WATERSHED: WHEELING CREEK
 COUNTY/DISTRICT: OHIO / TRIADELPHIA
 SURFACE OWNER: TIMMY B. AND AMY L. MINCH
 OIL & GAS ROYALTY OWNER: TIMMY B. AND AMY L. MINCH
 LEASE NUMBERS:

ELEVATION: 1,208' (AS-BUILT)
 QUADRANGLE: WHEELING, WV
 ACREAGE: 259.36 +/- 04/01/2016
 ACREAGE: 474.008 +/-

DRILL CONVERT DRILL DEEPER REDRILL FRACTURE OR STIMULATE
 PLUG OFF FORMATION PERFORATE NEW FORMATION PLUG & ABANDON
 CLEAN OUT & REPLUG OTHER CHANGE (SPECIFY):

TARGET FORMATION: MARCELLUS ESTIMATED DEPTH: TVD: 6,075' TMD: 13,707'
 WELL OPERATOR: CHESAPEAKE APPALACHIA, LLC. DESIGNATED AGENT: ERIC GILLESPIE
 ADDRESS: PO BOX 18496 ADDRESS: PO BOX 6070
 CITY: OKLAHOMA CITY STATE: OK ZIP CODE: 73154-0496 CITY: CHARLESTON STATE: WV ZIP CODE: 25301