



west virginia department of environmental protection

Office of Oil and Gas
601 57th Street, S.E.
Charleston, WV 25304
(304) 926-0450
fax: (304) 926-0452

Jim Justice , Governor
Austin Caperton , Cabinet Secretary
www.dep.wv.gov

Wednesday, April 19, 2017
WELL WORK PERMIT
Horizontal 6A / New Drill

SWN PRODUCTION COMPANY, LLC (A)
POST OFFICE BOX 12359

SPRING, TX 773914954

Re: Permit approval for EDWARD NICHOLS OHI 6H
47-069-00218-00-00

This well work permit is evidence of permission granted to perform the specified well work at the location described on the attached pages and located on the attached plat, subject to the provisions of Chapter 22 of the West Virginia Code of 1931, as amended, and all rules and regulations promulgated thereunder, and to any additional specific conditions and provisions outlined in the pages attached hereto. Notification shall be given by the operator to the Oil and Gas Inspector at least 24 hours prior to the construction of roads, locations, and/or pits for any permitted work. In addition, the well operator shall notify the same inspector 24 hours before any actual well work is commenced and prior to running and cementing casing. Spills or emergency discharges must be promptly reported by the operator to 1-800-642-3074 and to the Oil and Gas Inspector.

Please be advised that form WR-35, Well Operators Report of Well Work is to be submitted to this office within 90 days of completion of permitted well work, as should form WR-34 Discharge Monitoring Report within 30 days of discharge of pits, if applicable. Failure to abide by all statutory and regulatory provisions governing all duties and operations hereunder may result in suspension or revocation of this permit and, in addition, may result in civil and/or criminal penalties being imposed upon the operators.

Per 35 CSR 4-5.2.g this permit will expire in two (2) years from the issue date unless permitted well work is commenced. If there are any questions, please feel free to contact me at (304) 926- 0450.



James A. Martin
Chief

Operator's Well Number: EDWARD NICHOLS OHI 6H
Farm Name: NICHOLS, EDWARD & JUDITH
U.S. WELL NUMBER: 47-069-00218-00-00
Horizontal 6A / New Drill
Date Issued: 4/19/2017

Promoting a healthy environment.

04/21/2017

PERMIT CONDITIONS

West Virginia Code § 22-6A-8(d) allows the Office of Oil and Gas to place specific conditions upon this permit. Permit conditions have the same effect as law. Failure to adhere to the specified permit conditions may result in enforcement action.

CONDITIONS

1. This proposed activity may require permit coverage from the United States Army Corps of Engineers (USACE). Through this permit, you are hereby being advised to consult with USACE regarding this proposed activity.
2. If the operator encounters an unanticipated void, or an anticipated void at an unanticipated depth, the operator shall notify the inspector within 24 hours. Modifications to the casing program may be necessary to comply with W. Va. Code § 22-6A-5a (12), which requires drilling to a minimum depth of thirty feet below the bottom of the void, and installing a minimum of twenty (20) feet of casing. Under no circumstance should the operator drill more than one hundred (100) feet below the bottom of the void or install less than twenty (20) feet of casing below the bottom of the void.
3. When compacting fills, each lift before compaction shall not be more than 12 inches in height, and the moisture content of the fill material shall be within limits as determined by the Standard Proctor Density test of the actual soils used in specific engineered fill, ASTM D698, Standard Test Method for Laboratory Compaction Characteristics of Soil Using Standard Effort, to achieve 95 % compaction of the optimum density. Each lift shall be tested for compaction, with a minimum of two tests per lift per acre of fill. All test results shall be maintained on site and available for review.
4. Operator shall install signage per § 22-6A-8g (6) (B) at all source water locations included in their approved water management plan within 24 hours of water management plan activation.
5. Oil and gas water supply wells will be registered with the Office of Oil and Gas and all such wells will be constructed and plugged in accordance with the standards of the Bureau for Public Health set forth in its Legislative rule entitled *Water Well Regulations*, 64 C.S.R. 19. Operator is to contact the Bureau of Public Health regarding permit requirements. In lieu of plugging, the operator may transfer the well to the surface owner upon agreement of the parties. All drinking water wells within fifteen hundred feet of the water supply well shall be flow tested by the operator upon request of the drinking well owner prior to operating the water supply well.
6. Pursuant to the requirements pertaining to the sampling of domestic water supply wells/springs the operator shall, no later than thirty (30) days after receipt of analytical data provide a written copy to the Chief and any of the users who may have requested such analyses.
7. 24 hours prior to the initiation of the completion process the operator shall notify the Chief or his designee.
8. During the completion process the operator shall monitor annular pressures and report any anomaly noticed to the chief or his designee immediately.
9. If any explosion or other accident causing loss of life or serious personal injury occurs in or about a well or well work on a well, the well operator or its contractor shall give notice, stating the particulars of the explosion or accident, to the oil and gas inspector and the Chief, within 24 hours of said accident.
10. During the casing and cementing process, in the event cement does not return to the surface, the oil and gas inspector shall be notified within 24 hours.

PERMIT CONDITIONS

11. The operator shall provide to the Office of Oil and Gas the dates of each of the following within 30 days of their occurrence: completion of construction of the well pad, commencement of drilling, cessation of drilling, completion of any other permitted well work, and completion of the well. Such notice shall be provided by sending an email to DEPOOGNotify@wv.gov.

WW-68
(04/15)

API NO. 47-069
OPERATOR WELL NO. Edward Nichols OH 6H
Well Pad Name: Edward Nichols PAD

STATE OF WEST VIRGINIA
DEPARTMENT OF ENVIRONMENTAL PROTECTION, OFFICE OF OIL AND GAS
WELL WORK PERMIT APPLICATION

- 1) Well Operator: SWN Production Co., LLC 494512924 069-Ohio 4-Richland 674-Wheeling
Operator ID County District Quadrangle
- 2) Operator's Well Number: Edward Nichols OH 6H Well Pad Name: Edward Nichols PAD
- 3) Farm Name/Surface Owner: Edward Nichols & Judith Nichols Public Road Access: Peters Run Road
- 4) Elevation, current ground: 1310' Elevation, proposed post-construction: 1310'
- 5) Well Type (a) Gas Oil _____ Underground Storage _____
Other _____
(b) If Gas Shallow Deep _____
Horizontal _____
- 6) Existing Pad: Yes or No No *C. B. P. 12-14-16*
- 7) Proposed Target Formation(s), Depth(s), Anticipated Thickness and Expected Pressure(s):
Target Formation- Marcellus, Target Top TVD- 6228', Target Base TVD- 6243', Anticipated Thickness- 14', Associated Pressure- 3780
- 8) Proposed Total Vertical Depth: ~~6225'~~ 6317' *BRW*
- 9) Formation at Total Vertical Depth: Marcellus
- 10) Proposed Total Measured Depth: 14337'
- 11) Proposed Horizontal Leg Length: 7653.64'
- 12) Approximate Fresh Water Strata Depths: 401'
- 13) Method to Determine Fresh Water Depths: Offset Wells
- 14) Approximate Saltwater Depths: 671'
- 15) Approximate Coal Seam Depths: 567'
- 16) Approximate Depth to Possible Void (coal mine, karst, other): None that we are aware of.
- 17) Does Proposed well location contain coal seams directly overlying or adjacent to an active mine? Yes _____ No
- (a) If Yes, provide Mine Info: Name: _____
Depth: _____
Seam: _____
Owner: _____

WW-6B
(04/15)

API NO. 47-069
OPERATOR WELL NO. Edward Nichols OWH 621
Well Pad Name: Edward Nichols PAD

18) CASING AND TUBING PROGRAM

TYPE	Size (in)	New or Used	Grade	Weight per ft. (lb/ft)	FOOTAGE: For Drilling (ft)	INTERVALS: Left in Well (ft)	CEMENT: Fill-up (Cu. Ft.)/CTS
Conductor	20"	New	H-40	94#	100'	100'	CTS
Fresh Water	13 3/8"	New	H-40	48#	625'	625'	570 sx/CTS
Coal	9 5/8"	New	J-55	36#	2020'	2020'	766 sx/CTS
Intermediate	7"	New	HCP-110	20#	If Needed	If Needed	If Needed/As Needed
Production	5 1/2"	New	HCP-110	20#	14337'	14337'	Now Other Tool Joints Under Inspection
Tubing	2 3/8"	New	HCP-110	4.7#	Approx. 6225' 1371'	Approx. 6225' 1371'	
Liners							

E. B. D. 12-14-16

TYPE	Size (in)	Wellbore Diameter (in)	Wall Thickness (in)	Burst Pressure (psi)	Anticipated Max. Internal Pressure (psi)	Cement Type	Cement Yield (cu. ft./k)
Conductor	20"	30"	0.25	2120	81	Class A	1.19/50% Excess
Fresh Water	13 3/8"	17.5"	0.380	2740	633	Class A	1.19/50% Excess
Coal	9 5/8"	12 1/4"	0.395	3950	1768	Class A	1.19/50% Excess
Intermediate	7"	8 3/4"	0.317	4360	3250	Class A	1.20/50% Excess
Production	5 1/2"	8 3/4"	0.361	12360	9500	Class A	1.20/50% Excess
Tubing	2 3/8"	4.778"	0.190	Approx 8193'	Approx 8193'		
Liners							

PACKERS

Kind:	10K Arrowset AS-1X			
Sizes:	5 1/2"			
Depths Set:				

19) Describe proposed well work, including the drilling and plugging back of any pilot hole:

Drill and stimulate any potential zones between and including the Benson to Marcellus. **If we should encounter a void place basket above and below void area- balance cement to bottom of void and grout from basket to surface. Run casing not less than 20' below void nor more than 50' below void. (*If freshwater is encountered deeper than anticipated it must be protected, set casing 50' below and cts.)

20) Describe fracturing/stimulating methods in detail, including anticipated max pressure and max rate:

Well will be perforated within the target formation and stimulated with a slurry of water, sand, and chemical additives at a high rate. This will be performed in stages with the plug and perf method along the wellbore until the entire lateral has been stimulated within the target formation. All stage plugs are then drilled out and the well is flowed back to surface. The well is produced through surface facilities consisting of high pressure production units, vertical separation units, water and oil storage tanks. Max press and anticipated max rate- 9000 lbs @ 80 barrels a minute.

21) Total Area to be disturbed, including roads, stockpile area, pits, etc., (acres): 17.5

22) Area to be disturbed for well pad only, less access road (acres): 5.5

23) Describe centralizer placement for each casing string:

All casing strings will be ran with a centralizer at a minimum of 1 per every 3 joints of casing.

24) Describe all cement additives associated with each cement type:

See Attachment ***

25) Proposed borehole conditioning procedures:

All boreholes will be conditioned with circulation and rotation for a minimum of one bottoms up and continuing until operator is satisfied with borehole conditions.

RECEIVED
Office of Oil and Gas

JAN 05 2017

WV Department of
Environmental Protection

*Note: Attach additional sheets as needed.

December 7, 2016

Ms. Laura Adkins
Office of Oil & Gas
601 57th Street
Charleston, WV 25304

RE: Proposed New Well Edward Nichols OHI 6H

Dear Ms. Adkins

SWN has reviewed the area of the above mentioned well and discovered no shallow wells within 500' of the lateral. This well is situated on the Nichols's property, in Richland District, Ohio County, West Virginia.

If you have any questions or desire additional information, please me at 304-884-1614

Thank you.

Sincerely,



Dee Southall
Regulatory Supervisor
Southwestern Energy Production Company, LLC
PO Box 1300
Jane Lew, WV 26378

RECEIVED
Office of Oil and Gas

R^L JAN 05 2017
A → V

WV Department of
Environmental Protection
The Right People Doing the Right Things.
underlying Assets, will create Value+®

Schlumberger Cement Additives

	Product Name	Product Use	Chemical Name	CAS Number
Surface	S001	accelerator	calcium chloride	10043-52-4
Intermediate	S001	accelerator	calcium chloride	10043-52-4
Kick Off Plug	D080	dispersant	sodium polynaphthalene sulfonate	9008-63-3
	D801	retarder	aromatic polymer derivative	proprietary
	D047	antifoam	polypropylene glycol	25322-69-4
Production-Lead	D167	fluid loss	aliphatic amide polymer	proprietary
	D154	extender	non-crystalline silica	7631-86-9
	D400	gas migration	boric acid	10043-35-3
			polypropylene glycol	25322-69-4
	D046	antifoam	fullers earth (attapulgite)	8031-18-3
			chrySTALLine silica	14808-60-7
	D201	retarder	metal oxide	proprietary
	D202	dispersant	sulphonated synthetic polymer formaldehyde (impurity)	proprietary
Production-Tail			polypropylene glycol	25322-69-4
	D046	antifoam	fullers earth (attapulgite)	8031-18-3
	D167	fluid loss	aliphatic amide polymer	proprietary
			sodium polynaphthalene sulfonate	9008-63-3
	D065	dispersant	sodium sulfate	7757-82-6
			chrySTALLine silica	14808-60-7
	D201	retarder	metal oxide	proprietary
	D153	anti-settling	chrySTALLine silica	14808-60-7

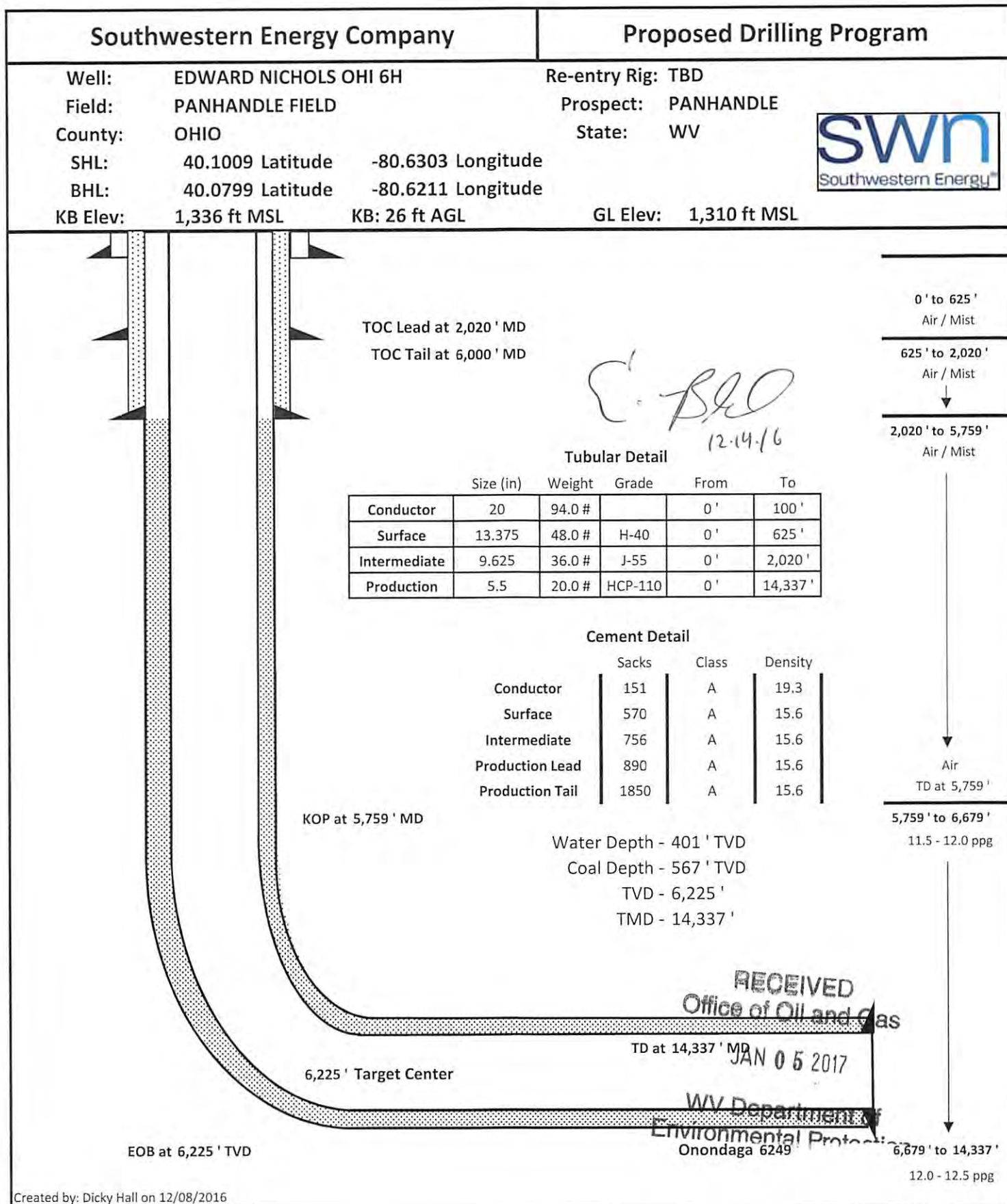
RECEIVED
Office of Oil and Gas

JAN 05 2017

WV Department of
Environmental Protection

04/21/2017

4706900218



04/21/2017

WW-9
(4/16)

API Number 47 - 69 - _____
Operator's Well No. Edward Nichols OHI 6H

STATE OF WEST VIRGINIA
DEPARTMENT OF ENVIRONMENTAL PROTECTION
OFFICE OF OIL AND GAS

FLUIDS/ CUTTINGS DISPOSAL & RECLAMATION PLAN

Operator Name SWN Production Company, LLC OP Code 494512924

Watershed (HUC 10) Peters Run of Little Wheeling Creek Quadrangle Wheeling

Do you anticipate using more than 5,000 bbls of water to complete the proposed well work? Yes No

Will a pit be used? Yes No

If so, please describe anticipated pit waste: closed loop system in place at this time- cuttings will be taken to a permitted landfill

Will a synthetic liner be used in the pit? Yes No If so, what ml.? _____

Proposed Disposal Method For Treated Pit Wastes:

- Land Application
- Underground Injection (UIC Permit Number _____)
- Reuse (at API Number at next anticipated well, API # will be included with the WR-34/DDMR &/or permit addendum)
- Off Site Disposal (Supply form WW-9 for disposal location)
- Other (Explain flow back fluids will be put in steel tanks and reused or taken to a permitted disposal facility)

Will closed loop system be used? If so, describe: yes

Drilling medium anticipated for this well (vertical and horizontal)? Air, freshwater, oil based, etc. Air drill to KOP, fluid drill with SOBMM from KOP to TD

-If oil based, what type? Synthetic, petroleum, etc. synthetic oil base

Additives to be used in drilling medium? see attached sheets

Drill cuttings disposal method? Leave in pit, landfill, removed offsite, etc. landfill

-If left in pit and plan to solidify what medium will be used? (cement, lime, sawdust) _____

-Landfill or offsite name/permit number? meadow SWF-1032, SS grading SWF-4902, Northwestern SWF-1025, Short Creek 1034/WV0109517/CID28726, Carbon Limestone 28726-CID28726

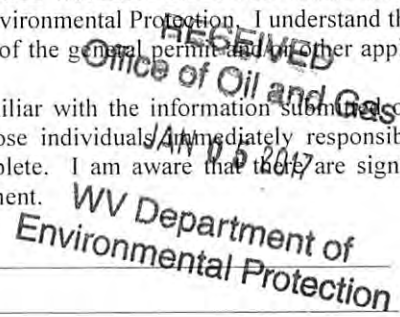
Arden Landfill 10072, American 02-12954, Country Wide 38390/CID38390, Pine Grove 13688

Permittee shall provide written notice to the Office of Oil and Gas of any load of drill cuttings or associated waste rejected at any West Virginia solid waste facility. The notice shall be provided within 24 hours of rejection and the permittee shall also disclose where it was properly disposed.

I certify that I understand and agree to the terms and conditions of the GENERAL WATER POLLUTION PERMIT issued on August 1, 2005, by the Office of Oil and Gas of the West Virginia Department of Environmental Protection. I understand that the provisions of the permit are enforceable by law. Violations of any term or condition of the general permit and/or other applicable law or regulation can lead to enforcement action.

I certify under penalty of law that I have personally examined and am familiar with the information submitted on this application form and all attachments thereto and that, based on my inquiry of those individuals immediately responsible for obtaining the information, I believe that the information is true, accurate, and complete. I am aware that there are significant penalties for submitting false information, including the possibility of fine or imprisonment.

Company Official Signature _____
Company Official (Typed Name) Dee Southall
Company Official Title Regulatory Supervisor



Subscribed and sworn before me this 5th day of December

Brittany R Woody
My commission expires 11/17/22



SWN Production Company, LLC

Proposed Revegetation Treatment: Acres Disturbed 17.5 Prevegetation pH _____

Lime as determined by pH test min. 2 Tons/acre or to correct to pH 5.5

Fertilizer type 10-20-20

Fertilizer amount 600 lbs/acre

Mulch Hay/Straw 2.5 Tons/acre

Seed Mixtures

Temporary

Permanent

Seed Type lbs/acre

Seed Type lbs/acre

****See Attachment**

Attach:

Maps(s) of road, location, pit and proposed area for land application (unless engineered plans including this info have been provided). If water from the pit will be land applied, include dimensions (L x W x D) of the pit, and dimensions (L x W), and area in acreage, of the land application area.

Photocopied section of involved 7.5' topographic sheet.

Plan Approved by: _____

E. T. R. 12.14.16

Comments: _____

Title: oil and gas inspector

Date: 12.14.16

Field Reviewed? Yes No

RECEIVED
Office of Oil and Gas

JAN 05 2017

WV Department of
Environmental Protection

Drilling Mediums

Synthetic Oil

Brine

Barite

Calcium Chloride

Lime

Organophilic Bentonite

Primary and Secondary Emulsifiers

Gilsonite

Calcium Carbonate

Friction Reducers



WVD Seeding Specification



To Order Seed contact Lyndsi Eddy Flippo office 570-996-4271 cell 501-269-5451 lyndsi_eddy@swn.com (please allow 7 to 10 days for delivery)

NON-ORGANIC PROPERTIES		
Seed Mixture: ROW Mix	SWN Supplied	
Orchardgrass	40%	
Timothy	15%	
Annual Ryegrass	15%	
Brown Top Millet	5%	
Red Top	5%	
Medium Red Clover	5%	All legumes are innoculated at 5x normal rate
White Clover	5%	
Birdsfoot Trefoil	5%	
Rough Bluegrass	5%	
Apply @ 100lbs per acre April 16th- Oct. 14th		Apply @ 200lbs per acre Oct. 15th- April 15th PLUS 50lbs per acre of Winter Wheat

SOIL AMENDMENTS	
10-20-20 Fertilizer	*Apply @ 500lbs per Acre
Pelletized Lime	Apply @ 2 Tons per Acre
*unless otherwise dictated by soil test results	

Seeding Calculation Information:
 1452' of 30' ROW/LOD is One Acre
 871' of 50' ROW/LOD is One Acre
 622' of 70' ROW/LOD is One Acre

Synopsis:
 Every 622 linear feet in a 70' ROW/LOD, you should be using (2) 50lb bags of seed, (4) 50lb bags of fertilizer and (80) 50lb bags of Lime (2x seed in winter months + 50lb Winter Wheat/a).

Special Considerations:
 Landowner Special Considerations including CREP program participants require additional guidance that is not given here. Discuss these requirements with SWN supervision at the beginning of the project to allow time for special seed delivery.

ORGANIC PROPERTIES	
Seed Mixture: SWN Production Organic Mix	SWN Supplied
Organic Timothy	50%
Organic Red or White Clover	50%
OR	
Organic Perennial Ryegrass	50%
Organic Red or White Clover	50%
Apply @ 100lbs per acre April 16th- Oct. 14th	
Organic Fertilizer @ 200lbs per Acre	
Apply @ 200lbs per acre Oct. 15th- April 15th	
Pelletized Lime @ 2 Tons per Acre	

WETLANDS (delineated as jurisdictional wetlands)	
Seed Mixture: Wetland Mix	SWN Supplied
VA Wild Ryegrass	20%
Annual Ryegrass	20%
Fowl Bluegrass	20%
Cosmos 'Sensation'	10%
Redtop	5%
Golden Tickseed	5%
Maryland Senna	5%
Showy Tickseed	5%
Fox Sedge	2.5%
Soft Rush	2.5%
Woolgrass	2.5%
Swamp Verbena	2.5%
Apply @ 25lbs per acre April 16th- Oct. 14th	
Apply @ 50lbs per acre Oct. 15th- April 15th	
NO FERTILIZER OR LIME INSIDE WETLAND LIMITS	

4706900218

4706900218


MARCELLUS WELL DRILLING PROCEDURES AND WELL SITE SAFETY PLAN



SWN Production Company, LLC
179 Innovation Drive
Jane Lew, West Virginia 26378

API NO. 47-XXX-XXXXX
WELL NAME: Edward Nichols OHI 6H
Wheeling, QUAD
Richland, DISTRICT
Ohio COUNTY, WEST VIRGINIA

Submitted by:

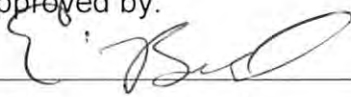

Dee Southall

Date: 12/5/2016

Title: Regulatory Supervisor

SWN Production Co., LLC

Approved by:



Date: 12-14-16

Title: Oil & Gas Inspector

Approved by:

Date: _____

Title: _____

SWN PRODUCTION COMPANY, LLC

RECEIVED
Office of Oil and Gas
JAN 05 2017
WV Department of
Environmental Protection

04/21/2017

**JACKSON SURVEYING
INC.**

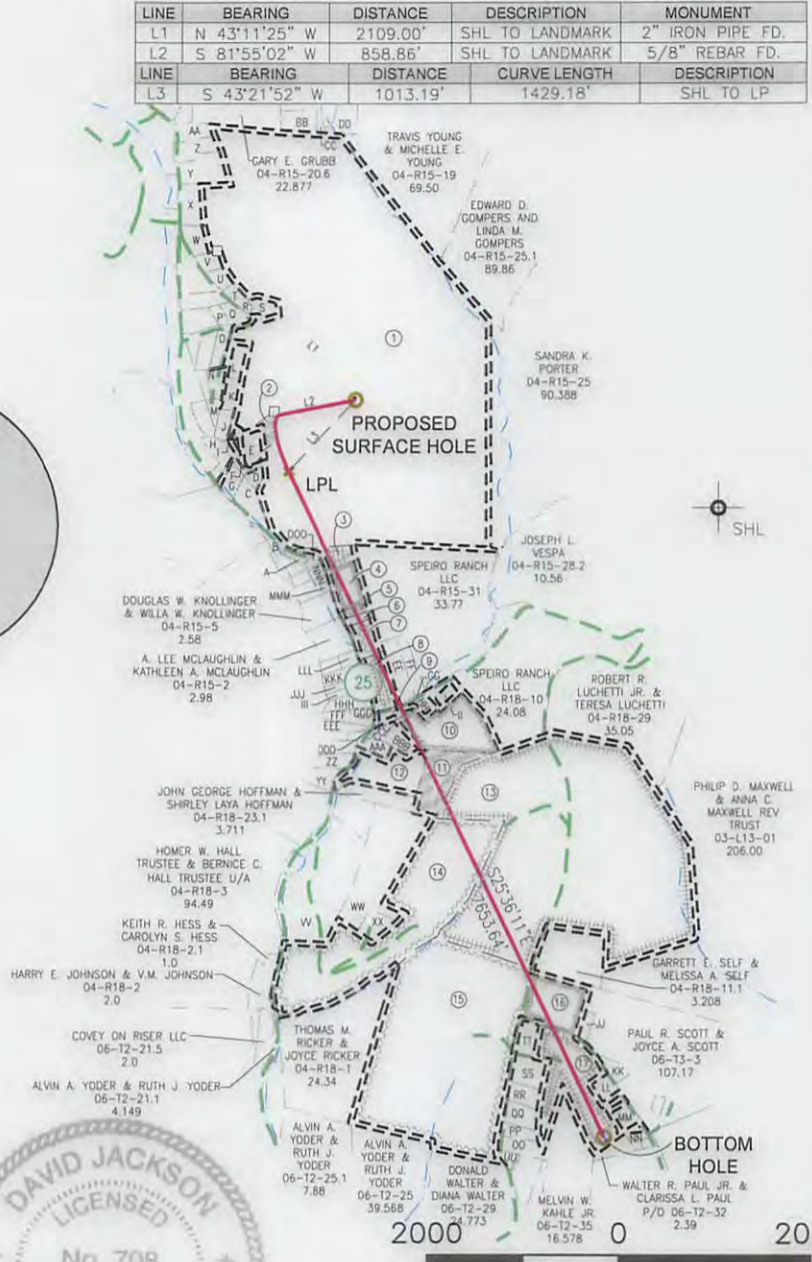
P.O. Box 1460
677 W. Main St.
Clarksburg, WV 26302
304-623-5851

SURFACE HOLE LOCATION (SHL):
UTM (NAD83, ZONE 17, METERS): NORTHING: 4,439,024.803 EASTING: 531,512.638
LANDING POINT (LPL):
UTM (NAD83, ZONE 17, METERS): NORTHING: 4,438,800.290 EASTING: 531,300.591
BOTTOM HOLE LOCATION (BHL):
UTM (NAD83, ZONE 17, METERS): NORTHING: 4,436,696.516 EASTING: 532,308.686

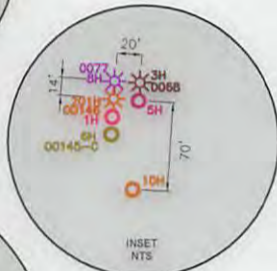


Latitude: 40°05'00" BH BOTTOM HOLE 10,556'

LINE	BEARING	DISTANCE	DESCRIPTION	MONUMENT
L1	N 43°11'25" W	2109.00'	SHL TO LANDMARK	2" IRON PIPE FD.
L2	S 81°55'02" W	858.86'	SHL TO LANDMARK	5/8" REBAR FD.
L3	S 43°21'52" W	1013.19'	CURVE LENGTH	SHL TO LP



Latitude: 80°35'00" BH SURFACE HOLE 8769'
Longitude: 80°37'30" SH



WELL RESTRICTIONS

- NO OCCUPIED DWELLINGS > 2500 SQ FT. WITHIN 625 FEET OF CENTER OF PAD.
- NO AGRICULTURE BUILDINGS > 2500 SQ FT. WITHIN 625 FEET OF CENTER OF PAD.
- WATER WELLS OR DEVELOPED SPRINGS ARE WITHIN 250 FEET OF PROPOSED WELL.
- PERENNIAL STREAMS, LAKES, PONDS, OR RESERVOIRS WITHIN 100 FEET OF THE LIMITS OF DISTURBANCE.
- NO NATURALLY PRODUCING TROUT STREAM WITHIN 300 FEET OF LIMITS OF DISTURBANCE.
- NO GROUND INTAKE OR PUBLIC WATER SUPPLY WITHIN 1000 FEET OF WELL PAD, LIMITS OF DISTURBANCE, E & S CONTROLS OR PUBLIC WATER SUPPLY.

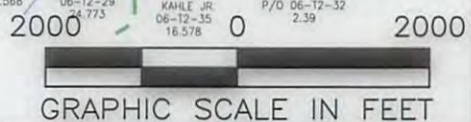
NOTES ON SURVEY

- SURFACE AND ROYALTY OWNER INFORMATION AND THEIR BOUNDARIES SHOWN HEREON WERE PLOTTED FROM DEEDS AND/OR TAX PARCEL MAPS PROVIDED BY CLIENT AND/OR FIELD LOCATIONS.
- THIS PLAT DOES NOT REPRESENT A BOUNDARY SURVEY OF THE PARCELS SHOWN HEREON.
- ALL INSETS ARE GRID NORTH UNLESS OTHERWISE DEPICTED.

I, THE UNDERSIGNED, HEREBY CERTIFY THAT THIS PLAT IS CORRECT TO THE BEST OF MY KNOWLEDGE AND BELIEF AND SHOWS ALL THE INFORMATION REQUIRED BY LAW AND REGULATIONS ISSUED AND PRESCRIBED BY THE DEPARTMENT OF ENVIRONMENTAL PROTECTION.

P.S. 708

David Z. Jackson



COMPANY: **SWN** Production Company, LLC

EDWARDS NICHOLS OHI
OPERATOR'S WELL #: 6H
API WELL #: 47 STATE, 069 COUNTY, 00218 PERMIT

(+) DENOTES LOCATION OF WELL ON UNITED STATES TOPOGRAPHIC MAPS
WVDEP
OFFICE OF OIL & GAS
601 57TH STREET
CHARLESTON, WV 25034

MINIMUM DEGREE OF ACCURACY: 1/200
PROVEN SURVEY SOURCE OF GRADE GPS ELEVATION: (NAVD 88, US FT)

WELL TYPE: OIL WASTE DISPOSAL PRODUCTION DEEP GAS LIQUID INJECTION STORAGE SHALLOW

WATERSHED: PETERS RUN OF LITTLE WHEELING CREEK ELEVATION: 1310.0'

DISTRICT: RICHLAND COUNTY: OHIO QUADRANGLE: WHEELING (SH), VALLEY GROVE (BH)

SURFACE OWNER: EDWARD NICHOLS & JUDITH NICHOLS ACREAGE: ±240.064

OIL & GAS ROYALTY OWNER: EDWARD NICHOLS & JUDITH NICHOLS ACREAGE: ±240.064

DRILL DRILL DEEPER REDRILL FRACTURE OR STIMULATE PLUG OFF OLD FORMATION PERFORATE NEW FORMATION

CONVERT PLUG & ABANDON CLEAN OUT & REPLUG OTHER CHANGE (SPECIFY)

TARGET FORMATION: MARCELLUS ESTIMATED DEPTH: 6,317 TVD 14,337 TMD

WELL OPERATOR: SWN PRODUCTION COMPANY, LLC ADDRESS: P.O. BOX 1300 CITY: JANE LEW STATE: WV ZIP CODE: 26378

DESIGNATED AGENT: DEE SOUTHALL ADDRESS: P.O. BOX 1300 CITY: JANE LEW STATE: WV ZIP CODE: 26378

LEGEND:	— SURVEYED BOUNDARY	— DRILLING UNIT
○ PROPOSED SURFACE HOLE / BOTTOM HOLE	— LEASE BOUNDARY	— PROPOSED PATH
★ EXISTING / PRODUCING WELLHEAD		
LPL★ LANDING POINT LOCATION		
W EXISTING WATER WELL		
S EXISTING SPRING		



REVISIONS:	DATE: 12-20-2016
	DRAWN BY: N. MANO
	SCALE: 1" = 2000'
	DRAWING NO:
	WELL LOCATION PLAT

JACKSON SURVEYING
 INC.
 P.O. Box 1460
 677 W. Main St.
 Clarksburg, WV 26302
 304-623-5851

WELL BORE TABLE FOR SURFACE / ROYALTY OWNERS			
TRACT	SURFACE OWNER (S) / ROYALTY OWNER (R)	TAX PARCEL	ACRES
1	EDWARD NICHOLS & JUDITH NICHOLS (S/R)	04-R15-16	240.064
TRACT	SURFACE OWNER	TAX PARCEL	ACRES
2	BRIAN R. MENGEU & LISA M. MENGEU	04-R15-16.29	1.262
3	CRAIG E. STEPHAN & JENNIFER L. GILES	04-R15-10	1.74
4	JOHN R. ANDERS II	04-R15-04	3.24
5	SARAH A. MARTIN & ROBERT E. MARTIN	04-R15-03	0.58
6	SARAH A. MARTIN & ROBERT E. MARTIN	04-R15-03.1	0.55
7	ROBERT KREISBERG & MELINDA S. KREISBERG	04-R15-01	2.32
8	FREDERICK JAQUAY & JANET JAQUAY	04-R18-07	3.853
9	MARK R. EDDY & RENEE R. EDDY	04-R18-13	1.17
10	TOMMY J. TYLER JR, W J TYLER & ETHEL TYLER	04-R18-12	5.00
11	JOHN G. HOFFMAN & SHIRLEY LAYA HOFFMAN	04-R18-12.3	15.93
12	JOE HORVAT & RUTH ELIZABETH HORVAT	04-R18-22	5.193
13	WILSON B. MILLER & HELEN J. MILLER	04-R18-11	125.442
14	ROBERT HOFFMAN & BESSIE HOFFMAN	04-R18-27	42.00
15	MICHAEL A. KUTHY	06-T2-27	71.57
16	JANET C.W. SPARKS & WILLIAM SPARKS JR.	06-T2-31	7.85
17	WM C. GROVER & RACHEL D. GROVER	06-T2-32	19.59

ADJOINING OWNERS TABLE			
TRACT	SURFACE OWNER	TAX PARCEL	ACRES
AAA	KEVIN HESS & STACEE L. HESS	04-R18-22.2	1.007
BBB	RANDEE JAY COX & HEATHER M. COX	04-R18-22.1	1.03
CCC	JOE HORVAT & RUTH ELIZABETH HORVAT	04-R18-22	5.193
DDD	JOE HORVAT & RUTH ELIZABETH HORVAT	04-R18-13.2	0.01
EEE	DONALD T. THOMPSON & MELISSA A. THOMPSON	04-R18-19	1.02
FFF	DONALD T. THOMPSON & MELISSA A. THOMPSON	04-R18-18	1.12
GGG	TODD M. BOLINGER	04-R18-18.1	0.474
HHH	REBECCA J. MCKENNEN	04-R18-17	1.52
III	ROBERT J. MCCONNELL JR.	04-R18-15	0.70
JJJ	LISA M. NOLTE	04-R18-16	1.14
KKK	EDWARD D. LONG & G.M. LONG	04-R18-05	0.712
LLL	A. LEE MCLAUGHLIN & KATHLEEN A. MCLAUGHLIN	04-R18-06	0.517
MMM	GINA LYNN JONES MILLER	04-R15-08	0.178
NNN	RAYMOND CLOUSTON & HYDEE D. CLOUSTON	04-R15-07	1.761
OOO	LARRY TRANK & P. TRANK	04-R15-11	0.35

04/21/2017

REVISIONS:	COMPANY:			 	
	OPERATOR'S			EDWARD NICHOLS OHI	
	WELL #:			6H	
	DISTRICT:	COUNTY:	STATE:	DATE: 12-20-2016	
	RICHLAND	OHIO	WV	DRAWN BY: N. MANO	
				SCALE: N/A	
				DRAWING NO:	
				WELL LOCATION PLAT 2	



JACKSON SURVEYING

INC.

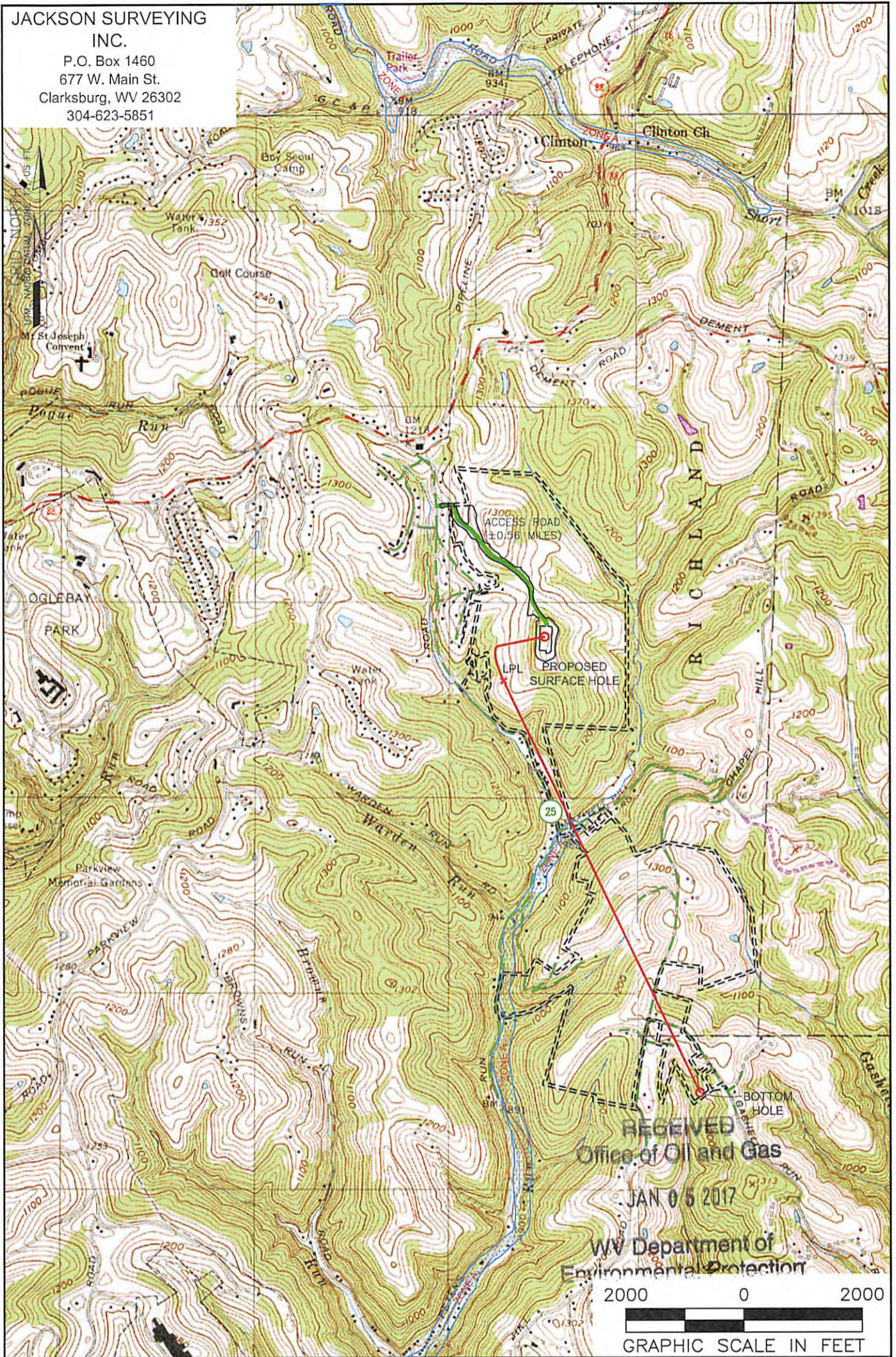
P.O. Box 1460
677 W. Main St.
Clarksburg, WV 26302
304-623-5851

ADJOINING OWNERS TABLE			
TRACT	SURFACE OWNER	TAX PARCEL	ACRES
A	LARRY TRANK & PATRICIA TRANK	04-R15-11.1	0.55
B	LARRY TRANK & PATRICIA TRANK	04-R15-16.17	0.62
C	VENEIDA K. BAKER	04-R15-16.15	2.16
D	VENEIDA K. BAKER	04-R15-16.28	0.576
E	CHRISTOPHER T. NORMAN	04-R15-16.25	1.21
F	VENEIDA K. BAKER	04-R15-16.30	0.232
G	VENEIDA K. BAKER	04-R15-16.16	1.09
H	JEFFREY W. PFISTER & JENNIFER J. PFISTER	04-R15-16.33	1.36
I	JEFFREY W. PFISTER & JENNIFER J. PFISTER	04-R15-16.34	0.419
J	RICHARD L. BRAK	04-R15-16.21	1.173
K	CECIL CHIPLINSKI & TAMMY K. CHIPLINSKI	04-R15-16.23	1.023
L	PATTY M. JEWETT & JAMES A. JEWETT	04-R15-16.24	1.01
M	LESLIE DAVID LEWIS	04-R15-16.22	1.484
N	GREGORY FUNARI & DEANNA L. FUNARI	04-R15-16.20	1.000
O	OLDGA V. RINE & DENISE E. RINE	04-R15-16.4	1.049
P	CHARLES L. HODGSON & K.P. HODGSON	04-R15-16.3	0.766
Q	EDWARD E. NICHOLS & MARJORIE C. NICHOLS	04-R15-16.18	1.91
R	EDWARD J. NICHOLS, MARJORIE C. NICHOLS & JUDY C. NICHOLS	04-R15-16.31	0.192
S	JUDITH C. NICHOLS	04-R15-16.32	0.953
T	EDWARD J. NICHOLS, MARJORIE C. NICHOLS & JUDY C. NICHOLS	04-R15-16.19	0.219
U	LAWRENCE D. BOLE & J.L. BOLE	04-R15-16.14	0.772
V	LAWRENCE R. DIXON & JAMES M. DIXON	04-R15-16.7	0.875
W	ANDREW S. GAUDINO	04-R15-18	1.37
X	TAMILA LYNN WADE, C/O TAMILA L. HIGLEY	04-R15-16.10	2.73
Y	BOARD OF COMMISSION OHIO COUNTY	04-R15-16.11	3.09
Z	LINDA H. ROSS	04-R15-16.12	1.62
AA	HAROLD L. PICKENS, DEBORAH A. MCCLELLAND	04-R15-16.13	1.59
BB	M & J CONSTRUCTION	04-R15-32.18	6.886
CC	WEST RENTALS INC.	04-R15-32	10.219
DD	RONALD WILLIAM KASSERMAN & ELIZABETH A. KASSERMAN	04-R15-32.10	1.932
EE	EDWARD M. PACK	04-R18-7.1	2.14
FF	RONALD A. CHILDERS	04-R18-08	1.43
GG	MARK R. EDDY & RENEE R EDDY	04-R18-13.1	0.10
HH	TOMMY J. TYLER JR. & TOMMY J. TYLER SR.	04-R18-12.1	0.5327
II	TOMMY J. TYLER JR. & W. J. TYLER & ETHEL TYLER	04-R18-12.2	0.58
JJ	KERRY A. MARSHALL JR. & DANIELLE M. PHILLIPS	06-T3-03.2	0.585
KK	RICHARD P. SCOTT & LEAH C. SCOTT	06-T3-03.1	0.752
LL	CARL E. GROVER & SONDR A. GROVER	06-T3-31	1.0
MM	JAMES J. KUTHY	06-T3-32	1.0
NN	WALTER PAUL JR., WALTER PAUL SR. & CLARISSA L. PAUL	06-T3-30	0.70
OO	MARY M. REICHENBACH	06-T2-33	1.5
PP	MARY M. REICHENBACH	06-T2-32.1	1.0
QQ	MARY M. REICHENBACH	06-T2-32.2	1.31
RR	MARY M. REICHENBACH	06-T2-32.3	1.31
SS	LAURA KRINER	06-T2-32.4	2.0
TT	RACHAEL D. COLEMAN & VINCENT S. COLEMAN	06-T2-32.5	1.20
UU	ROBERT A. ORUM	06-T2-34.1	0.528
VV	DALE E. HOFFMAN & SHIRLEY L. HOFFMAN HOFFMAN FAMILY TRUST	04-R18-27.1	13.28
WW	ERIC P. WEISENBORN	04-R18-27.5	10.00
XX	ERIC P. WEISENBORN	04-R18-23	1.45
YY	MARY BETH LAFOLLETT & KAYLA MARIE BRITTON	04-R18-21.3	2.80
ZZ	MARY BETH LAFOLLETT & KAYLA MARIE BRITTON	04-R18-20	2.90

04/21/2017

REVISIONS:	COMPANY:		 	
	OPERATOR'S		EDWARD NICHOLS OHI	
	WELL #:		6H	
	DISTRICT:	COUNTY:	STATE:	DATE: 12-20-2016
	RICHLAND	OHIO	WV	DRAWN BY: N. MANO
				SCALE: N/A
				DRAWING NO:
				WELL LOCATION PLAT 3

**JACKSON SURVEYING
INC.**
P.O. Box 1460
677 W. Main St.
Clarksburg, WV 26302
304-623-5851



RECEIVED
Office of Oil and Gas
JAN 05 2017
WV Department of
Environmental Protection



NOTES ON SURVEY

1. SURFACE AND ROYALTY OWNER INFORMATION AND THEIR BOUNDARIES SHOWN HEREON WERE PLOTTED FROM DEEDS AND/OR TAX PARCEL MAPS PROVIDED BY CLIENT AND/OR FIELD LOCATIONS. THIS PLAT DOES NOT REPRESENT A BOUNDARY SURVEY OF THE PARCELS SHOWN HEREON.
- 2.
- 3.
4. ALL INSETS ARE GRID NORTH UNLESS OTHERWISE DEPICTED.

LEGEND:

- PROPOSED SURFACE HOLE / BOTTOM HOLE
- ⊙ EXISTING / PRODUCING WELLHEAD
- LPL* LANDING POINT LOCATION
- ⊙ FLOOD PLAIN
- ACCESS ROAD
- - - PUBLIC ROAD
- - - ACCESS ROAD / PRIVATE ROAD
- == LEASE BOUNDARY
- PROPOSED PATH

04/21/2017

WELL OPERATOR: SWN PRODUCTION COMPANY, LLC	WELL (FARM) NAME: EDWARDS NICHOLS OHI	WELL # 6H	SERIAL #
ADDRESS: P.O. BOX 1300 JANE LEW, WV 26378	COUNTY - CODE OHIO - 069	DISTRICT; RICHLAND	
SURFACE OWNER: EDWARD NICHOLS & JUDITH NICHOLS	USGS 7 1/2 QUADRANGLE MAP NAME WHEELING, WV AND VALLEY GROVE, WV		

WW-6A1
(5/13)

Operator's Well No. Edward Nichols OHI 6H

**INFORMATION SUPPLIED UNDER WEST VIRGINIA CODE
Chapter 22, Article 6A, Section 5(a)(5)
IN LIEU OF FILING LEASE(S) AND OTHER CONTINUING CONTRACT(S)**

Under the oath required to make the verification on page 1 of this Notice and Application, I depose and say that I am the person who signed the Notice and Application for the Applicant, and that:

- (1) the tract of land is the same tract described in this Application, partly or wholly depicted in the accompanying plat, and described in the Construction and Reclamation Plan;
- (2) the parties and recordation data (if recorded) for lease(s) or other continuing contract(s) by which the Applicant claims the right to extract, produce or market the oil or gas are as follows:

Lease Name or Number	Grantor, Lessor, etc.	Grantee, Lessee, etc.	Royalty	Book/Page
-------------------------	-----------------------	-----------------------	---------	-----------

SEE EXHIBIT "A"

**Acknowledgement of Possible Permitting/Approval
In Addition to the Office of Oil and Gas**

The permit applicant for the proposed well work addressed in this application hereby acknowledges the possibility of the need for permits and/or approvals from local, state, or federal entities in addition to the DEP, Office of Oil and Gas, including but not limited to the following:

- WV Division of Water and Waste Management
- WV Division of Natural Resources WV Division of Highways
- U.S. Army Corps of Engineers
- U.S. Fish and Wildlife Service
- County Floodplain Coordinator

The applicant further acknowledges that any Office of Oil and Gas permit in no way overrides, replaces, or nullifies the need for other permits/approvals that may be necessary and further affirms that all needed permits/approvals should be acquired from the appropriate authority before the affected activity is initiated.

Well Operator: SWN Production Company, LLC.

By:

Its:

John Startz, Senior Staff Landman

RECEIVED
Office of Oil and Gas

Page 1 of 5 2017
JAN 05 2017

WV Department of
Environmental Protection
04/29/2017

EXHIBIT "A"

Attached to and made a part of the State of West Virginia Oil and Gas Permit Form, WW-6A1, by Chesapeake Appalachia, L.L.C., Operator
Edward Nichols · OHI 6H
Ohio County, West Virginia

#	TMP	LEASE #	LESSOR	LESSEE	ROYALTY	BK/PG
1)	4-R15-16	730207	Edward E Nichols, single and Judith C Nichols	Great Lakes Energy Partners, LLC Chesapeake Appalachia, L.L.C. SWN Production Company, LLC	14%	771/287 808/427 884/181
2)	4-R15-16-29	729439	Brian R Mengeu and Lisa M Mengeu	Chesapeake Appalachia, L.L.C. SWN Production Company, LLC	18%	813/154 884/133
3)	4-R15-10	729145	Paula C Stephen	Chesapeake Appalachia, L.L.C. SWN Production Company, LLC	18%	810/143 883/303
4)	4-R15-4	736387	John R Anders II	Chesapeake Appalachia, L.L.C. SWN Production Company, LLC	18%	830/484 884/729
5)	4-R15-3	731180	Harry E Castle and Virginia R Castle	Chesapeake Appalachia, L.L.C. SWN Production Company, LLC	18%	813/399 885/764
6)	4-R15-3-1	731206	Harry E Castle and Virginia R Castle	Chesapeake Appalachia, L.L.C. SWN Production Company, LLC	18%	813/403 883/415
7)	4-R15-1	735681	Robert Kreisberg and Melinda S Kreisberg	Chesapeake Appalachia, L.L.C. SWN Production Company, LLC	18%	820/1 884/681
8)	4-R18-7	727348	Frederick Jaquay and Janet Jaquay	Chesapeake Appalachia, L.L.C. SWN Production Company, LLC	12.5%	803/353 883/427
9)	4-R18-13	728404	Mark R Eddy and Renee R Eddy	Chesapeake Appalachia, L.L.C. SWN Production Company, LLC	18%	807/646 883/403
10)	4-R18-12	728225	Tommy Jacob Tyler, Jr.	Chesapeake Appalachia, L.L.C. SWN Production Company, LLC	18%	806/211 883/379
11)	4-R18-22	728401	Joe Horvat and Ruth Elizabeth Horvat	Chesapeake Appalachia, L.L.C. SWN Production Company, LLC	12.5%	807/635 883/403

RECEIVED
Office of Oil and Gas
JAN 05 2017
WV Department of
Environmental Protection

470600218

EXHIBIT "A"

Attached to and made a part of the State of West Virginia Oil and Gas Permit Form, WW-6A1, by Chesapeake Appalachia, L.L.C., Operator
Edward Nichols OHI 6H
Ohio County, West Virginia

12)	4-R18-12-3	728225	Tommy Jacob Tyler, Jr.	Chesapeake Appalachia, L.L.C. SWN Production Company, LLC	18%	806/211 883/379
13)	4-R18-11	726152	Helen J Miller	Chesapeake Appalachia, L.L.C. SWN Production Company, LLC	14%	798/728 885/776
14)	4-R18-27	730039	Robert L Hoffman and Bessie Hoffman	Great Lakes Energy Partners, LLC Chesapeake Appalachia, L.L.C. SWN Production Company, LLC	12.5%	776/11 808/375 885/470
15)	6-T2-27	729289	Michael A Kuthy	Chesapeake Appalachia, L.L.C. SWN Production Company, LLC	18%	810/11 883/144
16)	6-T2-31	16-01456	Janet C Wineman Sparks	SWN Production Company, LLC	15%	911/179
17)	6-T2-32	735838-001	Donna Jean Grover	Chesapeake Appalachia, L.L.C. SWN Production Company, LLC	18%	825/495 885/105
		735838-002	Edwin Russell Becker II	Chesapeake Appalachia, L.L.C. SWN Production Company, LLC	18%	824/278 885/105

470600218

RECEIVED
Office of Oil and Gas

JAN 05 2017

**WV Department of
Environmental Protection**

4706900218



Corporate Office
P.O. Box 12359
Spring, Texas 77391-2359
www.swn.com

December 20, 2016

Ms. Laura Adkins
WV DEP Office of Oil and Gas
601 57th Street, SE
Charleston, WV 25304

RE: SWN's proposed Edward Nichols OHI 6 H
Ohio County, West Virginia

Dear Ms. Adkins:

SWN Production Company, LLC ("SWN") is applying for a drilling permit for the above referenced well. The State of West Virginia has raised some concern as to SWN's right to drill under Chapel Hill Road. Please be advised that SWN has leased all mineral owners under said route as it relates to the above-referenced well and unit.

Thank You.

Sincerely,

John D. Startz, CPL
Senior Staff Landman

STATE OF WEST VIRGINIA
DEPARTMENT OF ENVIRONMENTAL PROTECTION, OFFICE OF OIL AND GAS
NOTICE CERTIFICATION

Date of Notice Certification: _____

API No. 47- 069 - _____
Operator's Well No. Edward Nichols OHI 6H
Well Pad Name: Edward Nichols PAD

Notice has been given:

Pursuant to the provisions in West Virginia Code § 22-6A, the Operator has provided the required parties with the Notice Forms listed below for the tract of land as follows:

State: <u>West Virginia</u>	UTM NAD 83 Easting: <u>531512.638</u>
County: <u>069-Ohio</u>	Northing: <u>4439024.803</u>
District: <u>Richlans</u>	Public Road Access: <u>Peters Run Road</u>
Quadrangle: <u>Wheeling</u>	Generally used farm name: <u>Edward Nichols</u>
Watershed: <u>Peters Run of Little Wheeling Creek</u>	

Pursuant to West Virginia Code § 22-6A-7(b), every permit application filed under this section shall be on a form as may be prescribed by the secretary, shall be verified and shall contain the following information: (14) A certification from the operator that (i) it has provided the owners of the surface described in subdivisions (1), (2) and (4), subsection (b), section ten of this article, the information required by subsections (b) and (c), section sixteen of this article; (ii) that the requirement was deemed satisfied as a result of giving the surface owner notice of entry to survey pursuant to subsection (a), section ten of this article six-a; or (iii) the notice requirements of subsection (b), section sixteen of this article were waived in writing by the surface owner; and Pursuant to West Virginia Code § 22-6A-11(b), the applicant shall tender proof of and certify to the secretary that the notice requirements of section ten of this article have been completed by the applicant.

<p>Pursuant to West Virginia Code § 22-6A, the Operator has attached proof to this Notice Certification that the Operator has properly served the required parties with the following:</p> <p>*PLEASE CHECK ALL THAT APPLY</p> <p><input type="checkbox"/> 1. NOTICE OF SEISMIC ACTIVITY or <input type="checkbox"/> NOTICE NOT REQUIRED BECAUSE NO SEISMIC ACTIVITY WAS CONDUCTED</p> <p><input type="checkbox"/> 2. NOTICE OF ENTRY FOR PLAT SURVEY or <input checked="" type="checkbox"/> NO PLAT SURVEY WAS CONDUCTED</p> <p><input checked="" type="checkbox"/> 3. NOTICE OF INTENT TO DRILL or <input type="checkbox"/> NOTICE NOT REQUIRED BECAUSE NOTICE OF ENTRY FOR PLAT SURVEY WAS CONDUCTED or</p> <p style="padding-left: 100px;"><input type="checkbox"/> WRITTEN WAIVER BY SURFACE OWNER (PLEASE ATTACH)</p> <p><input checked="" type="checkbox"/> 4. NOTICE OF PLANNED OPERATION</p> <p><input type="checkbox"/> 5. PUBLIC NOTICE</p> <p><input type="checkbox"/> 6. NOTICE OF APPLICATION</p>	<p>OOG OFFICE USE ONLY</p> <p><input type="checkbox"/> RECEIVED/ NOT REQUIRED</p> <p><input type="checkbox"/> RECEIVED</p> <p><input type="checkbox"/> RECEIVED/ NOT REQUIRED</p> <p><input type="checkbox"/> RECEIVED</p> <p><input type="checkbox"/> RECEIVED</p> <p><input type="checkbox"/> RECEIVED</p>
---	---

Required Attachments:


The Operator shall attach to this Notice Certification Form all Notice Forms and Certifications of Notice that have been provided to the required parties and/or any associated written waivers. For the Public Notice, the operator shall attach a copy of the Class II Legal Advertisement with publication date verification or the associated Affidavit of Publication. Affidavits of Publication, Certifications of Notice and Certifications of Notice shall serve as proof that the required parties have been noticed as required under West Virginia Code § 22-6A. Pursuant to West Virginia Code § 22-6A-11(b), the Certification of Notice to the person may be made by affidavit of personal service, the return receipt card or other postal receipt for certified mailing.

RECEIVED
Office of Oil and Gas
JAN 08 2017
WV Department of
Environmental Protection
04/21/2017

Certification of Notice is hereby given:

THEREFORE, I _____, have read and understand the notice requirements within West Virginia Code § 22-6A. I certify that as required under West Virginia Code § 22-6A, I have served the attached copies of the Notice Forms, identified above, to the required parties through personal service, by registered mail or by any method of delivery that requires a receipt or signature confirmation. I certify under penalty of law that I have personally examined and am familiar with the information submitted in this Notice Certification and all attachments, and that based on my inquiry of those individuals immediately responsible for obtaining the information, I believe that the information is true, accurate and complete. I am aware that there are significant penalties for submitting false information, including the possibility of fine and imprisonment.

Well Operator:	<u>SWN Production Co., LLC</u>	Address:	<u>P.O. Box 1300</u>
By:	<u>Dee Southall</u>		<u>Jane Lew, WV 26378</u>
Its:	<u>Regulatory Supervisor</u>	Facsimile:	_____
Telephone:	<u>304-884-1614</u>	Email:	<u>Dee_Southall@swn.com</u>



Subscribed and sworn before me this 5th day of December 2014
Brittany R Woody Notary Public
 My Commission Expires 11/27/22

Oil and Gas Privacy Notice:

The Office of Oil and Gas processes your personal information, such as name, address and telephone number, as part of our regulatory duties. Your personal information may be disclosed to other State agencies or third parties in the normal course of business or as needed to comply with statutory or regulatory requirements, including Freedom of Information Act requests. Our office will appropriately secure your personal information. If you have any questions about our use or your personal information, please contact DEP's Chief Privacy Officer at depprivacyofficer@wv.gov.

RECEIVED
Office of Oil and Gas

JAN 05 2017

WV Department of
Environmental Protection

04/21/2017

WW-6A
(9-13)

4706900218

API NO. 47- 069 -
OPERATOR WELL NO. Edward Nichols OHI 6H
Well Pad Name: Edward Nichols PAD

STATE OF WEST VIRGINIA
DEPARTMENT OF ENVIRONMENTAL PROTECTION, OFFICE OF OIL AND GAS
NOTICE OF APPLICATION

Notice Time Requirement: notice shall be provided no later than the filing date of permit application.

Date of Notice: _____ Date Permit Application Filed: _____

Notice of:

- PERMIT FOR ANY WELL WORK
- CERTIFICATE OF APPROVAL FOR THE CONSTRUCTION OF AN IMPOUNDMENT OR PIT

Delivery method pursuant to West Virginia Code § 22-6A-10(b)

- PERSONAL SERVICE
- REGISTERED MAIL
- METHOD OF DELIVERY THAT REQUIRES A RECEIPT OR SIGNATURE CONFIRMATION

Pursuant to W. Va. Code § 22-6A-10(b) no later than the filing date of the application, the applicant for a permit for any well work or for a certificate of approval for the construction of an impoundment or pit as required by this article shall deliver, by personal service or by registered mail or by any method of delivery that requires a receipt or signature confirmation, copies of the application, the erosion and sediment control plan required by section seven of this article, and the well plat to each of the following persons: (1) The owners of record of the surface of the tract on which the well is or is proposed to be located; (2) The owners of record of the surface tract or tracts overlying the oil and gas leasehold being developed by the proposed well work, if the surface tract is to be used for roads or other land disturbance as described in the erosion and sediment control plan submitted pursuant to subsection (c), section seven of this article; (3) The coal owner, operator or lessee, in the event the tract of land on which the well proposed to be drilled is located [sic] is known to be underlain by one or more coal seams; (4) The owners of record of the surface tract or tracts overlying the oil and gas leasehold being developed by the proposed well work, if the surface tract is to be used for the placement, construction, enlargement, alteration, repair, removal or abandonment of any impoundment or pit as described in section nine of this article; (5) Any surface owner or water purveyor who is known to the applicant to have a water well, spring or water supply source located within one thousand five hundred feet of the center of the well pad which is used to provide water for consumption by humans or domestic animals; and (6) The operator of any natural gas storage field within which the proposed well work activity is to take place. (c)(1) If more than three tenants in common or other co-owners of interests described in subsection (b) of this section hold interests in the lands, the applicant may serve the documents required upon the person described in the records of the sheriff required to be maintained pursuant to section eight, article one, chapter eleven-a of this code. (2) Notwithstanding any provision of this article to the contrary, notice to a lien holder is not notice to a landowner, unless the lien holder is the landowner. W. Va. Code R. § 35-8-5.7.a requires, in part, that the operator shall also provide the Well Site Safety Plan ("WSSP") to the surface owner and any water purveyor or surface owner subject to notice and water testing as provided in section 15 of this rule.

Application Notice WSSP Notice E&S Plan Notice Well Plat Notice is hereby provided to:

SURFACE OWNER(s)
Name: Edward Nichols & Judith Nichols ✓
Address: 141 Nichols Rd
Wheeling, WV 26003
Name: _____
Address: _____

SURFACE OWNER(s) (Road and/or Other Disturbance)
Name: _____
Address: _____
Name: _____
Address: _____

SURFACE OWNER(s) (Impoundments or Pits)
Name: _____
Address: _____

COAL OWNER OR LESSEE
Name: H3, LLC ✓
Address: Rt. 1 Box 605
Milton, WV 25541

COAL OPERATOR
Name: _____
Address: _____

SURFACE OWNER OF WATER WELL AND/OR WATER PURVEYOR(s)
Name: NONE
Address: _____

OPERATOR OF ANY NATURAL GAS STORAGE FIELD
Name: _____
Address: _____

RECEIVED
Office of Oil and Gas

*Please attach additional forms if necessary

JAN 05 2017

WV Department of Environmental Protection
04/21/2017

**STATE OF WEST VIRGINIA
DEPARTMENT OF ENVIRONMENTAL PROTECTION, OFFICE OF OIL AND GAS
NOTICE OF APPLICATION**

Notice Time Requirement: notice shall be provided no later than the **filing date of permit application.**

Date of Notice: _____ **Date Permit Application Filed:** _____

Notice of:

- PERMIT FOR ANY WELL WORK
- CERTIFICATE OF APPROVAL FOR THE CONSTRUCTION OF AN IMPOUNDMENT OR PIT

Delivery method pursuant to West Virginia Code § 22-6A-10(b)

- PERSONAL SERVICE
- REGISTERED MAIL
- METHOD OF DELIVERY THAT REQUIRES A RECEIPT OR SIGNATURE CONFIRMATION

Pursuant to W. Va. Code § 22-6A-10(b) no later than the filing date of the application, the applicant for a permit for any well work or for a certificate of approval for the construction of an impoundment or pit as required by this article shall deliver, by personal service or by registered mail or by any method of delivery that requires a receipt or signature confirmation, copies of the application, the erosion and sediment control plan required by section seven of this article, and the well plat to each of the following persons: (1) The owners of record of the surface of the tract on which the well is or is proposed to be located; (2) The owners of record of the surface tract or tracts overlying the oil and gas leasehold being developed by the proposed well work, if the surface tract is to be used for roads or other land disturbance as described in the erosion and sediment control plan submitted pursuant to subsection (c), section seven of this article; (3) The coal owner, operator or lessee, in the event the tract of land on which the well proposed to be drilled is located [sic] is known to be underlain by one or more coal seams; (4) The owners of record of the surface tract or tracts overlying the oil and gas leasehold being developed by the proposed well work, if the surface tract is to be used for the placement, construction, enlargement, alteration, repair, removal or abandonment of any impoundment or pit as described in section nine of this article; (5) Any surface owner or water purveyor who is known to the applicant to have a water well, spring or water supply source located within one thousand five hundred feet of the center of the well pad which is used to provide water for consumption by humans or domestic animals; and (6) The operator of any natural gas storage field within which the proposed well work activity is to take place. (c)(1) If more than three tenants in common or other co-owners of interests described in subsection (b) of this section hold interests in the lands, the applicant may serve the documents required upon the person described in the records of the sheriff required to be maintained pursuant to section eight, article one, chapter eleven-a of this code. (2) Notwithstanding any provision of this article to the contrary, notice to a lien holder is not notice to a landowner, unless the lien holder is the landowner. W. Va. Code R. § 35-8-5.7.a requires, in part, that the operator shall also provide the Well Site Safety Plan ("WSSP") to the surface owner and any water purveyor or surface owner subject to notice and water testing as provided in section 15 of this rule.

Application Notice WSSP Notice E&S Plan Notice Well Plat Notice is hereby provided to:

SURFACE OWNER(s)
Name: _____
Address: _____

Name: _____
Address: _____

SURFACE OWNER(s) (Road and/or Other Disturbance)
Name: _____
Address: _____

Name: _____
Address: _____

SURFACE OWNER(s) (Impoundments or Pits)
Name: _____
Address: _____

COAL OWNER OR LESSEE
Name: Valley Camp Coal Company
Address: 910 Louisiana Street
Houston, TX 77002

COAL OPERATOR
Name: _____
Address: _____

SURFACE OWNER OF WATER WELL AND/OR WATER PURVEYOR(s)
Name: See Attachment #1
Address: _____

OPERATOR OF ANY NATURAL GAS STORAGE FIELD
Name: _____
Address: _____

*Please attach additional forms if necessary

RECEIVED
Office of Oil and Gas

JAN 05 2017

**STATE OF WEST VIRGINIA
DEPARTMENT OF ENVIRONMENTAL PROTECTION, OFFICE OF OIL AND GAS
NOTICE OF APPLICATION**

Notice Time Requirement: notice shall be provided no later than the **filing date of permit application.**

Date of Notice: _____ **Date Permit Application Filed:** _____

Notice of:

- PERMIT FOR ANY WELL WORK
- CERTIFICATE OF APPROVAL FOR THE CONSTRUCTION OF AN IMPOUNDMENT OR PIT

Delivery method pursuant to West Virginia Code § 22-6A-10(b)

- PERSONAL SERVICE
- REGISTERED MAIL
- METHOD OF DELIVERY THAT REQUIRES A RECEIPT OR SIGNATURE CONFIRMATION

Pursuant to W. Va. Code § 22-6A-10(b) no later than the filing date of the application, the applicant for a permit for any well work or for a certificate of approval for the construction of an impoundment or pit as required by this article shall deliver, by personal service or by registered mail or by any method of delivery that requires a receipt or signature confirmation, copies of the application, the erosion and sediment control plan required by section seven of this article, and the well plat to each of the following persons: (1) The owners of record of the surface of the tract on which the well is or is proposed to be located; (2) The owners of record of the surface tract or tracts overlying the oil and gas leasehold being developed by the proposed well work, if the surface tract is to be used for roads or other land disturbance as described in the erosion and sediment control plan submitted pursuant to subsection (c), section seven of this article; (3) The coal owner, operator or lessee, in the event the tract of land on which the well proposed to be drilled is located [sic] is known to be underlain by one or more coal seams; (4) The owners of record of the surface tract or tracts overlying the oil and gas leasehold being developed by the proposed well work, if the surface tract is to be used for the placement, construction, enlargement, alteration, repair, removal or abandonment of any impoundment or pit as described in section nine of this article; (5) Any surface owner or water purveyor who is known to the applicant to have a water well, spring or water supply source located within one thousand five hundred feet of the center of the well pad which is used to provide water for consumption by humans or domestic animals; and (6) The operator of any natural gas storage field within which the proposed well work activity is to take place. (c)(1) If more than three tenants in common or other co-owners of interests described in subsection (b) of this section hold interests in the lands, the applicant may serve the documents required upon the person described in the records of the sheriff required to be maintained pursuant to section eight, article one, chapter eleven-a of this code. (2) Notwithstanding any provision of this article to the contrary, notice to a lien holder is not notice to a landowner, unless the lien holder is the landowner. W. Va. Code R. § 35-8-5.7.a requires, in part, that the operator shall also provide the Well Site Safety Plan ("WSSP") to the surface owner and any water purveyor or surface owner subject to notice and water testing as provided in section 15 of this rule.

Application Notice WSSP Notice E&S Plan Notice Well Plat Notice is hereby provided to:

SURFACE OWNER(s)
Name: _____
Address: _____

Name: _____
Address: _____

SURFACE OWNER(s) (Road and/or Other Disturbance)
Name: _____
Address: _____

Name: _____
Address: _____

SURFACE OWNER(s) (Impoundments or Pits)
Name: _____
Address: _____

COAL OWNER OR LESSEE
Name: Edward E. Nichols
Address: 141 Nichols Road
Wheeling, WV 26003

COAL OPERATOR
Name: _____
Address: _____

SURFACE OWNER OF WATER WELL AND/OR WATER PURVEYOR(s)
Name: See Attachment #1
Address: _____

OPERATOR OF ANY NATURAL GAS STORAGE FIELD
Name: _____
Address: _____

*Please attach additional forms if necessary

RECEIVED
Office of Oil and Gas

JAN 05 2017

STATE OF WEST VIRGINIA
DEPARTMENT OF ENVIRONMENTAL PROTECTION, OFFICE OF OIL AND GAS
NOTICE OF APPLICATION

Notice Time Requirement: notice shall be provided no later than the filing date of permit application.

Date of Notice: _____ Date Permit Application Filed: _____

Notice of:

- PERMIT FOR ANY WELL WORK
- CERTIFICATE OF APPROVAL FOR THE CONSTRUCTION OF AN IMPOUNDMENT OR PIT

Delivery method pursuant to West Virginia Code § 22-6A-10(b)

- PERSONAL SERVICE
- REGISTERED MAIL
- METHOD OF DELIVERY THAT REQUIRES A RECEIPT OR SIGNATURE CONFIRMATION

Pursuant to W. Va. Code § 22-6A-10(b) no later than the filing date of the application, the applicant for a permit for any well work or for a certificate of approval for the construction of an impoundment or pit as required by this article shall deliver, by personal service or by registered mail or by any method of delivery that requires a receipt or signature confirmation, copies of the application, the erosion and sediment control plan required by section seven of this article, and the well plat to each of the following persons: (1) The owners of record of the surface of the tract on which the well is or is proposed to be located; (2) The owners of record of the surface tract or tracts overlying the oil and gas leasehold being developed by the proposed well work, if the surface tract is to be used for roads or other land disturbance as described in the erosion and sediment control plan submitted pursuant to subsection (c), section seven of this article; (3) The coal owner, operator or lessee, in the event the tract of land on which the well proposed to be drilled is located [sic] is known to be underlain by one or more coal seams; (4) The owners of record of the surface tract or tracts overlying the oil and gas leasehold being developed by the proposed well work, if the surface tract is to be used for the placement, construction, enlargement, alteration, repair, removal or abandonment of any impoundment or pit as described in section nine of this article; (5) Any surface owner or water purveyor who is known to the applicant to have a water well, spring or water supply source located within one thousand five hundred feet of the center of the well pad which is used to provide water for consumption by humans or domestic animals; and (6) The operator of any natural gas storage field within which the proposed well work activity is to take place. (c)(1) If more than three tenants in common or other co-owners of interests described in subsection (b) of this section hold interests in the lands, the applicant may serve the documents required upon the person described in the records of the sheriff required to be maintained pursuant to section eight, article one, chapter eleven-a of this code. (2) Notwithstanding any provision of this article to the contrary, notice to a lien holder is not notice to a landowner, unless the lien holder is the landowner. W. Va. Code R. § 35-8-5.7.a requires, in part, that the operator shall also provide the Well Site Safety Plan ("WSSP") to the surface owner and any water purveyor or surface owner subject to notice and water testing as provided in section 15 of this rule.

Application Notice WSSP Notice E&S Plan Notice Well Plat Notice is hereby provided to:

SURFACE OWNER(s)
Name: _____
Address: _____

Name: _____
Address: _____

SURFACE OWNER(s) (Road and/or Other Disturbance)
Name: _____
Address: _____

Name: _____
Address: _____

SURFACE OWNER(s) (Impoundments or Pits)
Name: _____
Address: _____

COAL OWNER OR LESSEE
Name: Judith C. Nichols
Address: 156 Nichols Road
Wheeling, WV 26003

COAL OPERATOR
Name: _____
Address: _____

SURFACE OWNER OF WATER WELL AND/OR WATER PURVEYOR(s)
Name: See Attachment #1
Address: _____

OPERATOR OF ANY NATURAL GAS STORAGE FIELD
Name: _____
Address: _____

RECEIVED
Office of Oil and Gas

*Please attach additional forms if necessary
JAN 05 2017

Notice is hereby given:

Pursuant to West Virginia Code § 22-6A-10(b), notice is hereby given that the undersigned well operator has applied for a permit for well work or for a certificate of approval for the construction of an impoundment or pit.

This Notice Shall Include:

Pursuant to W. Va. Code § 22-6A-10(b), this notice shall include: (1) copies of the application; (2) the erosion and sediment control plan required by section seven of this article; and (3) the well plat.

Pursuant to W. Va. Code § 22-6A-10(f), this notice shall include: (1) a statement of the time limits for filing written comments; (2) who may file written comments; (3) the name and address of the secretary for the purpose of filing the comments and obtaining additional information; and (4) a statement that the persons may request, at the time of submitting written comments, notice of the permit decision and a list of persons qualified to test water.

Pursuant to W. Va. Code R. § 35-8-5.7.a, the operator shall provide the Well Site Safety Plan to the surface owner and any water purveyor or surface owner subject to notice and water testing as provided in section 15 of this rule.

Pursuant to W. Va. Code R. § 35-8-15.2.c, this notice shall: (1) contain a statement of the surface owner's and water purveyor's right to request sampling and analysis; (2) advise the surface owner and water purveyor of the rebuttable presumption for contamination or deprivation of a fresh water source or supply; advise the surface owner and water purveyor that refusal to allow the operator to conduct a pre-drilling water well test constitutes a method to rebut the presumption of liability; (3) advise the surface owner and water purveyor of his or her independent right to sample and analyze any water supply at his or her own expense; advise the surface owner and water purveyor whether or not the operator will utilize an independent laboratory to analyze any sample; and (4) advise the surface owner and or water purveyor that he or she can obtain from the Chief a list of water testing laboratories in the subject area capable of and qualified to test water supplies in accordance with standard acceptable methods.

Additional information related to horizontal drilling may be obtained from the Secretary, at the WV Department of Environmental Protection headquarters, located at 601 57th Street, SE, Charleston, WV 25304 (304-926-0450) or by visiting www.dep.wv.gov/oil-and-gas/pages/default.aspx.

Well Location Restrictions

Pursuant to W. Va. Code § 22-6A-12, Wells may not be drilled within two hundred fifty feet measured horizontally from any existing water well or developed spring used for human or domestic animal consumption. The center of well pads may not be located within six hundred twenty-five feet of an occupied dwelling structure, or a building two thousand five hundred square feet or larger used to house or shelter dairy cattle or poultry husbandry. This limitation is applicable to those wells, developed springs, dwellings or agricultural buildings that existed on the date a notice to the surface owner of planned entry for surveying or staking as provided in section ten of this article or a notice of intent to drill a horizontal well as provided in subsection (b), section sixteen of this article was provided, whichever occurs first, and to any dwelling under construction prior to that date. This limitation may be waived by written consent of the surface owner transmitted to the department and recorded in the real property records maintained by the clerk of the county commission for the county in which such property is located. Furthermore, the well operator may be granted a variance by the secretary from these distance restrictions upon submission of a plan which identifies the sufficient measures, facilities or practices to be employed during well site construction, drilling and operations. The variance, if granted, shall include terms and conditions the department requires to ensure the safety and protection of affected persons and property. The terms and conditions may include insurance, bonding and indemnification, as well as technical requirements. (b) No well pad may be prepared or well drilled within one hundred feet measured horizontally from any perennial stream, natural or artificial lake, pond or reservoir, or a wetland, or within three hundred feet of a naturally reproducing trout stream. No well pad may be located within one thousand feet of a surface or ground water intake of a public water supply. The distance from the public water supply as identified by the department shall be measured as follows: (1) For a surface water intake on a lake or reservoir, the distance shall be measured from the boundary of the lake or reservoir. (2) For a surface water intake on a flowing stream, the distance shall be measured from a semicircular radius extending upstream of the surface water intake. (3) For a groundwater source, the distance shall be measured from the wellhead or spring. The department may, in its discretion, waive these distance restrictions upon submission of a plan identifying sufficient measures, facilities or practices to be employed during well site construction, drilling and operations to protect the waters of the state. A waiver, if granted, shall impose any permit conditions as the secretary considers necessary. (c) Notwithstanding the foregoing provisions of this section, nothing contained in this section prevents an operator from conducting the activities permitted or authorized by a Clean Water Act Section 404 permit or other approval from the United States Army Corps of Engineers within any waters of the state or within the restricted areas referenced in this section. (d) The well location restrictions set forth in this section shall not apply to any well on a multiple well pad if at least one of the wells was permitted prior to the effective date of this article. (e) The secretary shall, by December 31, 2012, report to the Legislature on the noise, light, dust and volatile organic compounds generated by the drilling of horizontal wells and any other items that relate to the well location restrictions regarding occupied dwelling structures pursuant to this section. Upon a finding, if any, by the secretary that the well location restrictions regarding occupied dwelling structures are inadequate or otherwise require modification to address the items

RECEIVED
Office of Oil and Gas
JAN 05 2017
WV Department of
Environmental Protection 04/21/2017

WW-6A
(8-13)

4706000218
API NO. 47-069
OPERATOR WELL NO. Edward Nichols OHI 6H
Well Pad Name: Edward Nichols PAD

examined in the study required by this subsection, the secretary shall have the authority to propose for promulgation legislative rules establishing guidelines and procedures regarding reasonable levels of noise, light, dust and volatile organic compounds relating to drilling horizontal wells, including reasonable means of mitigating such factors, if necessary.

Water Well Testing:

Pursuant to West Virginia Code § 22-6A-10(d), notification shall be made, with respect to surface landowners identified in subsection (b) or water purveyors identified in subdivision (5), subsection (b) of this section, of the opportunity for testing their water well. The operator shall provide an analysis to such surface landowner or water purveyor at their request.

Water Testing Laboratories:

Pursuant to West Virginia Code § 22-6A-10(i), persons entitled to notice pursuant to subsection (b) of this section may contact the department to ascertain the names and locations of water testing laboratories in the subject area capable and qualified to test water supplies in accordance with standard accepted methods. In compiling that list of names the department shall consult with the state Bureau for Public Health and local health departments. A surface owner and water purveyor has an independent right to sample and analyze any water supply at his or her own expense. The laboratory utilized by the operator shall be approved by the agency as being certified and capable of performing sample analyses in accordance with this section.

Rebuttable Presumption for Contamination or Deprivation of a Fresh Water Source or Supply:

W. Va. Code § 22-6A-18 requires that (b) unless rebutted by one of the defenses established in subsection (c) of this section, in any action for contamination or deprivation of a fresh water source or supply within one thousand five hundred feet of the center of the well pad for horizontal well, there is a rebuttable presumption that the drilling and the oil or gas well or either was the proximate cause of the contamination or deprivation of the fresh water source or supply. (c) In order to rebut the presumption of liability established in subsection (b) of this section, the operator must prove by a preponderance of the evidence one of the following defenses: (1) The pollution existed prior to the drilling or alteration activity as determined by a predrilling or prealteration water well test. (2) The landowner or water purveyor refused to allow the operator access to the property to conduct a predrilling or prealteration water well test. (3) The water supply is not within one thousand five hundred feet of the well. (4) The pollution occurred more than six months after completion of drilling or alteration activities. (5) The pollution occurred as the result of some cause other than the drilling or alteration activity. (d) Any operator electing to preserve its defenses under subdivision (1), subsection (c) of this section shall retain the services of an independent certified laboratory to conduct the predrilling or prealteration water well test. A copy of the results of the test shall be submitted to the department and the surface owner or water purveyor in a manner prescribed by the secretary. (e) Any operator shall replace the water supply of an owner of interest in real property who obtains all or part of that owner's supply of water for domestic, agricultural, industrial or other legitimate use from an underground or surface source with a comparable water supply where the secretary determines that the water supply has been affected by contamination, diminution or interruption proximately caused by the oil or gas operation, unless waived in writing by that owner. (f) The secretary may order the operator conducting the oil or gas operation to: (1) Provide an emergency drinking water supply within twenty-four hours; (2) Provide temporary water supply within seventy-two hours; (3) Within thirty days begin activities to establish a permanent water supply or submit a proposal to the secretary outlining the measures and timetables to be used in establishing a permanent supply. The total time in providing a permanent water supply may not exceed two years. If the operator demonstrates that providing a permanent replacement water supply cannot be completed within two years, the secretary may extend the time frame on case-by-case basis; and (4) Pay all reasonable costs incurred by the real property owner in securing a water supply. (g) A person as described in subsection (b) of this section aggrieved under the provisions of subsections (b), (e) or (f) of this section may seek relief in court... (i) Notwithstanding the denial of the operator of responsibility for the damage to the real property owner's water supply or the status of any appeal on determination of liability for the damage to the real property owner's water supply, the operator may not discontinue providing the required water service until authorized to do so by the secretary or a court of competent jurisdiction.

Written Comment:

Pursuant to West Virginia Code § 22-6A-11(a), all persons described in subsection (b), section ten of this article may file written comments with the secretary as to the location or construction of the applicant's proposed well work within thirty days after the application is filed with the secretary. All persons described in West Virginia Code § 22-6A-10(b) may file written comments as to the location or construction of the applicant's proposed well work to the Secretary at:

Chief, Office of Oil and Gas
Department of Environmental Protection
601 57th St. SE
Charleston, WV 25304
(304) 926-0450

RECEIVED
Office of Oil and Gas

JAN 05 2017

Such persons may request, at the time of submitting written comments, notice of the permit decision and a list of persons qualified to test water. **NOTE: YOU ARE NOT REQUIRED TO FILE ANY COMMENT.**

WV Department of
Environmental Protection

04/21/2017

WW-6A
(8-13)

4706900218
API NO. 47-069
OPERATOR WELL NO. Edward Nichols OHI 6H
Well Pad Name: Edward Nichols PAD

Notice is hereby given by:

Well Operator: SWN Production Co., LLC
Telephone: 304-884-1610
Email: Dee_Southall@swn.com

Address: P.O. Box 1300
Jane Lew, WV 26378
Facsimile:

Oil and Gas Privacy Notice:

The Office of Oil and Gas processes your personal information, such as name, address and telephone number, as part of our regulatory duties. Your personal information may be disclosed to other State agencies or third parties in the normal course of business or as needed to comply with statutory or regulatory requirements, including Freedom of Information Act requests. Our office will appropriately secure your personal information. If you have any questions about our use or your personal information, please contact DEP's Chief Privacy Officer at depprivacyofficer@wv.gov.



Subscribed and sworn before me this 5th day of December 2016
Brittany R Woody Notary Public
My Commission Expires 11/27/22

RECEIVED
Office of Oil and Gas

JAN 05 2017

WV Department of
Environmental Protection

04/21/2017

4706900218

STATE OF WEST VIRGINIA
DEPARTMENT OF ENVIRONMENTAL PROTECTION, OFFICE OF OIL AND GAS
NOTICE OF INTENT TO DRILL

Pursuant to W. Va. Code § 22-6A-16(b), the Notice of Intent to Drill is only required if the notice requirements of W. Va. Code § 22-6A-10(a) have NOT been met or if the Notice of Intent to Drill requirement has NOT been waived in writing by the surface owner.

Notice Time Requirement: Notice shall be provided at least **TEN (10)** days prior to filing a permit application.

Date of Notice: 12/06/2016 **Date Permit Application Filed:** _____

Delivery method pursuant to West Virginia Code § 22-6A-16(b)

HAND DELIVERY CERTIFIED MAIL RETURN RECEIPT REQUESTED

Pursuant to W. Va. Code § 22-6A-16(b), at least ten days prior to filing a permit application, an operator shall, by certified mail return receipt requested or hand delivery, give the surface owner notice of its intent to enter upon the surface owner's land for the purpose of drilling a horizontal well: *Provided*, That notice given pursuant to subsection (a), section ten of this article satisfies the requirements of this subsection as of the date the notice was provided to the surface owner: *Provided, however*, That the notice requirements of this subsection may be waived in writing by the surface owner. The notice, if required, shall include the name, address, telephone number, and if available, facsimile number and electronic mail address of the operator and the operator's authorized representative.

Notice is hereby provided to the SURFACE OWNER(s):

Name: Edward Nichols & Judith Nichols
Address: 141 Nichols Rd.
Wheeling, WV 26003

Name: _____
Address: _____

Notice is hereby given:

Pursuant to West Virginia Code § 22-6A-16(b), notice is hereby given that the undersigned well operator has an intent to enter upon the surface owner's land for the purpose of drilling a horizontal well on the tract of land as follows:

State: West Virginia UTM NAD 83 Easting: 531,512.638
County: Ohio Northing: 4,439,024.803
District: Richland Public Road Access: _____
Quadrangle: Wheeling, WV Generally used farm name: Edward Nichols
Watershed: Peters Run of Little Wheeling Creek

This Notice Shall Include:

Pursuant to West Virginia Code § 22-6A-16(b), this notice shall include the name, address, telephone number, and if available, facsimile number and electronic mail address of the operator and the operator's authorized representative. Additional information related to horizontal drilling may be obtained from the Secretary, at the WV Department of Environmental Protection headquarters, located at 601 57th Street, SE, Charleston, WV 25304 (304-926-0450) or by visiting www.dep.wv.gov/oil-and-gas/pages/default.aspx.

Notice is hereby given by:

Well Operator: SWN Production Company, LLC
Address: PO Box 1300, 179 Innovation Drive
Jane Lew, WV 26378
Telephone: 304-517-6603
Email: Michael_Yates@swn.com
Facsimile: 304-471-2497

Authorized Representative: Mike Yates
Address: PO Box 1300, 179 Innovation Drive
Jane Lew, WV 26378
Telephone: 304-517-6603
Email: Michael_Yates@swn.com
Facsimile: 304-471-2497

Oil and Gas Privacy Notice:

The Office of Oil and Gas processes your personal information, such as name, address and telephone number, as part of our regulatory duties. Your personal information may be disclosed to other State agencies or third parties in the normal course of business or as needed to comply with statutory or regulatory requirements, including Freedom of Information Act requests. The Office will appropriately secure your personal information. If you have any questions about our use of your personal information, please contact DEP's Chief Privacy Officer at depprivacyofficer@wv.gov.

RECEIVED
Office of Oil and Gas
JAN 05 2017
WV Department of
Environmental Protection
04/20/2017

WW-6A5
(1/12)

Operator Well No. Edward Nichols OHI 6H

4706000218

STATE OF WEST VIRGINIA
DEPARTMENT OF ENVIRONMENTAL PROTECTION, OFFICE OF OIL AND GAS
NOTICE OF PLANNED OPERATION

Notice Time Requirement: notice shall be provided no later than the filing date of permit application.

Date of Notice: 12/06/2016 Date Permit Application Filed: _____

Delivery method pursuant to West Virginia Code § 22-6A-16(c)

CERTIFIED MAIL
RETURN RECEIPT REQUESTED HAND
DELIVERY

Pursuant to W. Va. Code § 22-6A-16(c), no later than the date for filing the permit application, an operator shall, by certified mail return receipt requested or hand delivery, give the surface owner whose land will be used for the drilling of a horizontal well notice of the planned operation. The notice required by this subsection shall include: (1) A copy of this code section; (2) The information required to be provided by subsection (b), section ten of this article to a surface owner whose land will be used in conjunction with the drilling of a horizontal well; and (3) A proposed surface use and compensation agreement containing an offer of compensation for damages to the surface affected by oil and gas operations to the extent the damages are compensable under article six-b of this chapter. (d) The notices required by this section shall be given to the surface owner at the address listed in the records of the sheriff at the time of notice.

Notice is hereby provided to the SURFACE OWNER(s)
(at the address listed in the records of the sheriff at the time of notice):

Name: Edward Nichols & Judith Nichols Name: _____
Address: 141 Nichols Rd. Address: _____
Wheeling, WV 26003

Notice is hereby given:

Pursuant to West Virginia Code § 22-6A-16(c), notice is hereby given that the undersigned well operator has developed a planned operation on the surface owner's land for the purpose of drilling a horizontal well on the tract of land as follows:

State: West Virginia UTM NAD 83 Easting: 531,512.638
County: Ohio Northing: 4,439,024.803
District: Richland Public Road Access: _____
Quadrangle: Wheeling, WV Generally used farm name: Edward Nichols
Watershed: Peters Run of Little Wheeling Creek

This Notice Shall Include:

Pursuant to West Virginia Code § 22-6A-16(c), this notice shall include: (1) A copy of this code section; (2) The information required to be provided by W. Va. Code § 22-6A-10(b) to a surface owner whose land will be used in conjunction with the drilling of a horizontal well; and (3) A proposed surface use and compensation agreement containing an offer of compensation for damages to the surface affected by oil and gas operations to the extent the damages are compensable under article six-b of this chapter. Additional information related to horizontal drilling may be obtained from the Secretary, at the WV Department of Environmental Protection headquarters, located at 601 57th Street, SE, Charleston, WV 25304 (304-926-0450) or by visiting www.dep.wv.gov/oil-and-gas/pages/default.aspx.

Well Operator: SWN Production Company, LLC Address: PO Box 1300, 179 Innovation Drive
Telephone: 304-517-6603 Jane Lew, WV 26378
Email: Michael_Yates@swn.com Facsimile: 304-471-2497

Oil and Gas Privacy Notice:

The Office of Oil and Gas processes your personal information, such as name, address and telephone number, as part of our regulatory duties. Your personal information may be disclosed to other State agencies or third parties in the normal course of business or as needed to comply with statutory or regulatory requirements, including Freedom of Information Act requests. Our office will appropriately secure your personal information. If you have any questions about our use or your personal information, please contact DEP's Chief Privacy Officer at depprivacyofficer@wv.gov.

RECEIVED
Office of Oil and Gas

JAN 05 2017

WV Department of
Environmental Protection
04/21/2017



4706900218

WEST VIRGINIA DEPARTMENT OF TRANSPORTATION

Division of Highways

1900 Kanawha Boulevard East • Building Five • Room 110
Charleston, West Virginia 25305-0430 • (304) 558-3505

Earl Ray Tomblin
Governor

Paul A. Mattox, Jr., P. E.
Secretary of Transportation/
Commissioner of Highways

December 5, 2016

James A. Martin, Chief
Office of Oil and Gas
Department of Environmental Protection
601 57th Street, SE
Charleston, WV 25304

Subject: DOH Permit for the Edward Nichols Pad, Ohio County
Edward Nichols OHI 6H ✓

Dear Mr. Martin,

The West Virginia Division of Highways has transferred Permit #06-2011-0181 for the subject site to Southwestern Energy for access to the State Road for the well site located off of Ohio County Route 25 SLS.

The operator has signed an OIL AND GAS ROAD MAINTENANCE BONDING AGREEMENT and provided the required Bond. This operator is currently in compliance with the DOH OIL AND GAS POLICY dated January 3, 2012.

Very Truly Yours,

Gary K. Clayton, P.E.
Regional Maintenance Engineer
Central Office Oil & Gas Coordinator

Cc: Brittany Woody
Southwestern Energy
CH, OM, D-6
File

RECEIVED
Office of Oil and Gas

JAN 05 2017

WV Department of
Environmental Protection 04/21/2017

Product Name	Product Use	Chemical Name	CAS Number
EC6734A (Champion Technologies)	Biocide	Hydrogen Peroxide	7722-84-1
		Acetic Acid	64-19-7
		Peroxyacetic Acid	79-21-0
GYPTRON T-390 (Champion Technologies)	Scale Inhibitor	Methanol	67-56-1
		Nonylphenol Ethoxylate	Proprietary
Bactron K-139 (Champion Technologies)	Biocide	Glutaraldehyde	111-30-8
		Quaternary Ammonium Compounds, Benzyl-C12-16-Alkyldimethyl, Chlorides	68424-85-1
		Ethanol	64-17-5
Bactron K-219 (Champion Technologies)	Biocide	Methanol	67-56-1
		Quaternary Ammonium Compounds, Benzyl-C12-16-Alkyldimethyl, Chlorides	68424-85-1
A264 (Schlumberger)	Corrosion Inhibitor	Methanol	67-56-1
		Aliphatic Acids	Proprietary
		Prop-2-yn-1-ol	107-19-7
		Aliphatic Alcohols, Ethoxylated #1	Proprietary
Myacide GA 25 (Schlumberger)	Biocide	Water	7732-18-5
		Glutaral	111-30-8
Scale Inhibitor B317 (Schlumberger)	Scale Inhibitor	Trisodium Ortho Phosphate	7601-54-9
		Ethane-1,2-diol	107-21-1
H215 (Schlumberger)	Hydrochloric Acid	Hydrochloric Acid	7647-01-0
J218 (Schlumberger)	Breaker	Diammonium Peroxidisulphate	7727-54-0
EB-Clean* J475 (Schlumberger)	Breaker	Diammonium Peroxidisulphate	7727-54-0
Water Gelling Agent J580 (Schlumberger)	Gel	Carbohydrate Polymer	Proprietary
Friction Reducer J609W (Schlumberger)	Friction Reducer	Ammonium Sulfate	7783-20-2
		Urea	57-13-6
Crosslinker J610 (Schlumberger)	Crosslinker	Potassium Hydroxide	1310-58-3
		Aliphatic Polyol	Proprietary
Iron Stabilizer L58 (Schlumberger)	Iron Stabilizer	Sodium Erythorbate	6381-77-7
40/70-Mesh Sand S012 (Schlumberger)	Sand	Crystalline Silica	14808-60-7
Sand S100 (Schlumberger)	Sand	Crystalline Silica	14808-60-7
EC6486A (Nalco Champion)	Scale Inhibitor	Amine Triphosphate	Proprietary
		Ethylene Glycol	Proprietary
SSA-2 (Halliburton)	Sand	Crystalline Silica	14808-60-7
FR-76 (Halliburton)	Friction Reducer	Inorganic salt	Proprietary
		Hydrotreated light petroleum distillate	Proprietary
LCA-1 (Halliburton)		Hydrotreated light petroleum distillate	Proprietary
SP BREAKER (Halliburton)	Breaker	Sodium Persulfate	7727-71-1

RECEIVED
Office of Oil and Gas

JAN 05 2017

WV Department of
Environmental Protection

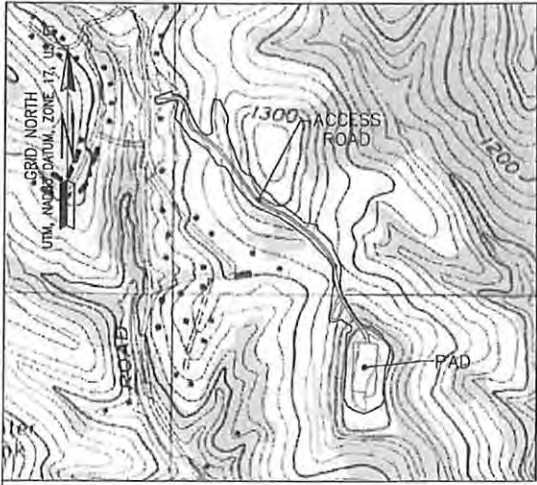
04/21/2017

4706000218

Product Name	Product Use	Chemical Name	CAS Number
HAI-150E (Halliburton)	Corrosion Inhibitor	Methanol	NA
		Aliphatic Acids	
		Prop-2-yn-1-ol	
		Aliphatic Alcohols, Ethoxylated #1	
Diesel Fuel (Halliburton)		Diesel Fuel	68476-34-6
Hydrochloric Acid 10-30% (Halliburton)		Hydrochloric Acid	7647-01-0
WG-36 Gelling Agent (Halliburton)	Gel	Polysaccharide	9000-30-0
BC-140C (Halliburton)	Crosslinker		NA

RECEIVED
 RECEIVED
 Office of Oil and Gas
 Office of Oil and Gas
 JAN 05 2017
 JAN 05 2017
 WY Department of Environmental Protection
 WY Department of Environmental Protection
 04/21/2017

1H 47-069-00216
 5H 47-069-00217
 6H 47-069-00218
 1/6

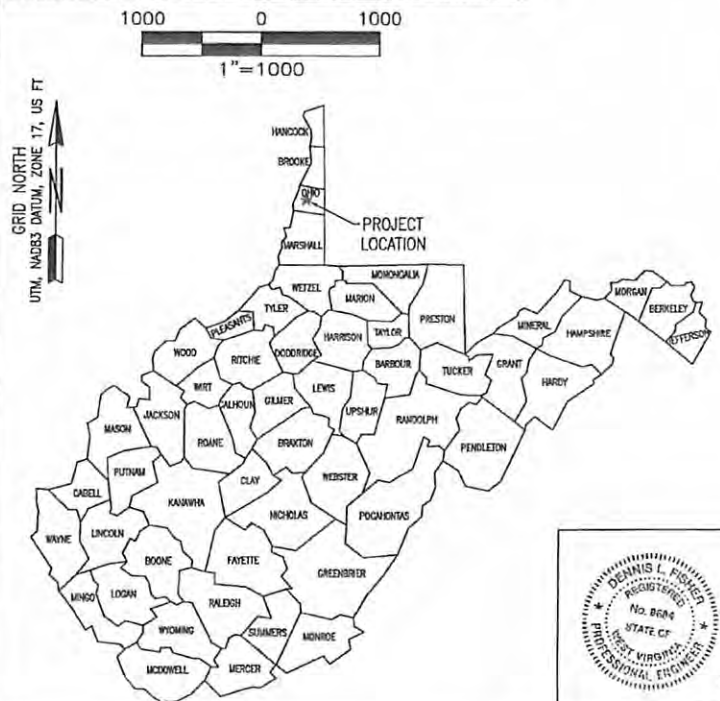


EDWARD NICHOLS OHI PAD CONSTRUCTION AND RECLAMATION PLAN AS-BUILT RICHLAND DISTRICT, OHIO COUNTY, WV OCTOBER 2016

**WVDEP 00G
 ACCEPTED AS-BUILT**
VJL 1/31/2017

LOD	MODIFIED LOD #1
TOTAL DISTURBED AREA: 17.5 ACRES ROAD DISTURBED AREA: 12.0 ACRES PAD DISTURBED AREA: 5.5 ACRES	TOTAL DISTURBED AREA: 13.2 ACRES ROAD DISTURBED AREA: 8.0 ACRES PAD DISTURBED AREA: 5.2 ACRES

SHEET INDEX
TS1. TITLE SHEET
EP2.1 EVACUATION ROUTE/ PREVAILING WIND
EP2.2 EVACUATION ROUTE/ PREVAILING WIND
AS3.1 ASBUILT OVERVIEW
AS3.2 ASBUILT
AS3.3 ASBUILT
AS3.4 ASBUILT
AS3.5 ASBUILT
AS3.6 ASBUILT
ASR4.1 CONSTRUCTION AND RECLAMATION ACCESS ROAD PROFILE
MRD5.1 RECLAMATION PLAN OVERVIEW
MRD5.2 RECLAMATION PLAN
MRD5.3 RECLAMATION PLAN
MRD5.4 RECLAMATION PLAN
MRD5.5 RECLAMATION PLAN
MRD5.6 RECLAMATION PLAN
MRD6.3 RECLAMATION DETAILS
MRD6.4 DETAILS





COORDINATES: SITE ENTRANCE (NAD83) LAT: 40.106983 LONG: 80.636890	EXISTING WELLS: NICHOLS OHI 3H API:47-069-00068H (NAD83) LAT: 40.101039 LONG: 80.630199	PROPOSED WELLS: NICHOLS OHI 1H (NAD83) LAT: 40.100966 LONG: 80.630277
AT NICHOLS PAD (NAD83) LAT: 40.101416 LONG: 80.630150	NICHOLS OHI 5H (NAD83) LAT: 40.101001 LONG: 80.630202	<i>Handwritten signature and date: 12/14/16</i>
CENTER OF PAD (NAD83) LAT: 40.100884 LONG: 80.630194	NICHOLS OHI 6H (NAD83) LAT: 40.100928 LONG: 80.630281	
GATHERING AREA (NAD83) LAT: 40.107109 LONG: 80.635893	NICHOLS OHI 201H API:47-069-00146H (NAD83) LAT: 40.101005 LONG: 80.630274	NICHOLS OHI 10H (NAD83) LAT: 40.100809 LONG: 80.630220

REVISION	DATE

WEST VIRGINIA 811
 CALL BEFORE YOU DIG! Dial 811 or 800.245.4848
www.WV811.com


SWN ^{RZ}/_A ^{V+}/₊
 Production Company™


 Dennis L. Fisher RPE 6884
 10-09-2016
 Date:

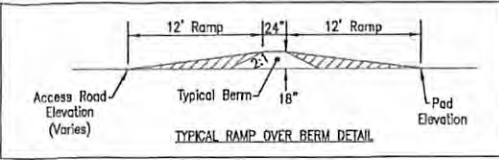

Jackson Surveying Inc.
 TITLE SHEET
 TS.1
SOUTHWESTERN PRODUCTION COMPANY LLC.
 EDWARD NICHOLS OHI PAD
 RICHLAND DISTRICT, OHIO COUNTY, WV
 OCTOBER 03, 2016
677 W. Main St.
 Clarkburg, Wv 26301
 304-623-5851

- LEGEND -

EDGE ACCESS ROAD	—————
PUBLIC/Private ROAD	—————
LOD	—————
LOD MODIFIED #1	—————
CHAIN LINK FENCE	—————
DITCH	—————
PROPERTY LINES	—————
CL ACCESS ROAD	—————
CONTOUR MAJOR ASBUILT	—————
CONTOUR MINOR ASBUILT	—————
SPRING	(S)
WATER WELL	(W)
STREAM	(ST)



EDWARD & JUDITH
NICHOLS
4-R15-16
240.064 AC.



FOR BERM BREACH
SEE REC. PLAN
SHEET #MRD5.6

PRODUCTION TANKS (UTM METERS)

	Northing	Easting
#1	4,439,108.571	531,537.825
#2	4,439,105.897	531,541.622
#3	4,439,103.280	531,545.347
#4	4,439,100.682	531,549.129
#5	4,439,096.746	531,546.199
#6	4,439,099.368	531,542.551
#7	4,439,101.942	531,538.857
#8	4,439,104.645	531,535.058

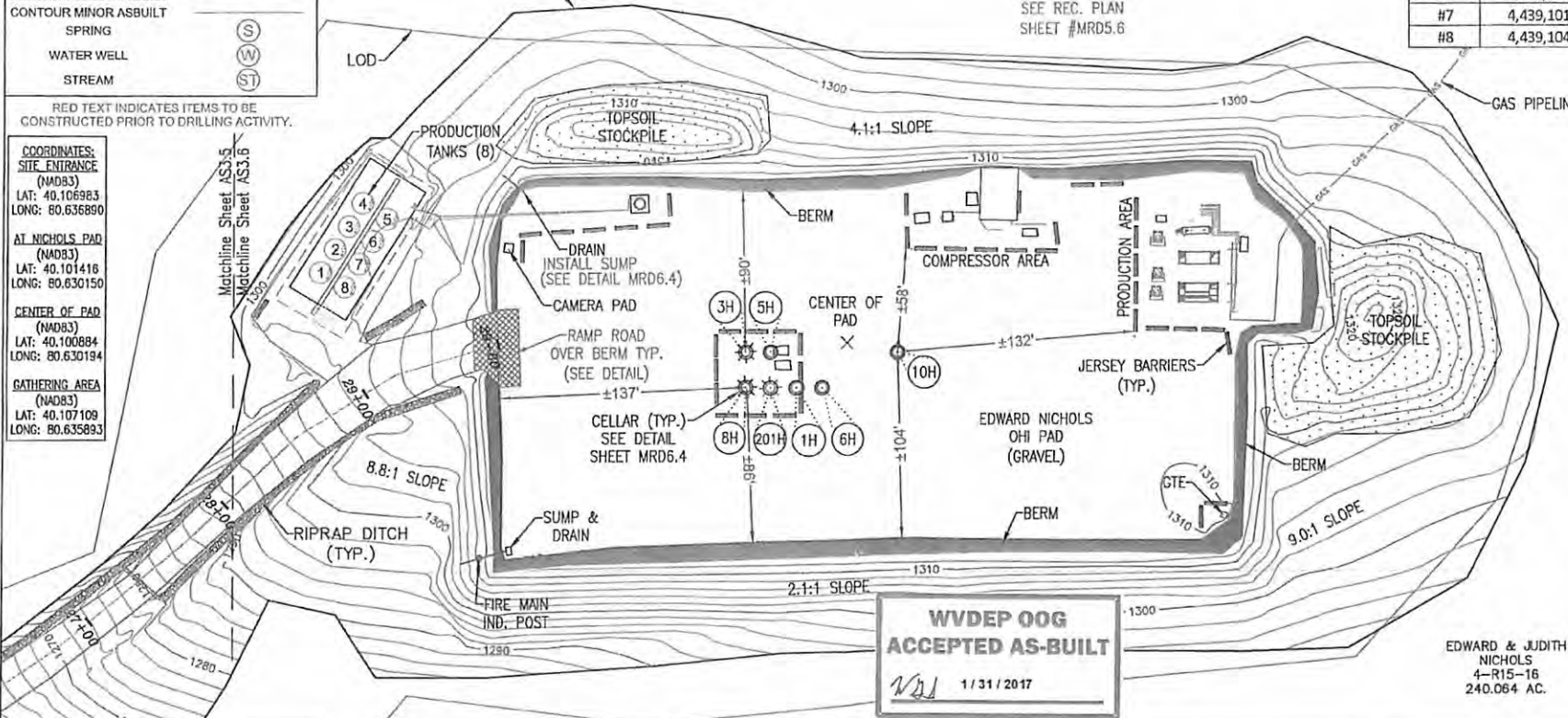
COORDINATES:
SITE ENTRANCE
(NAD83)
LAT: 40.106983
LONG: 80.636890

AT NICHOLS PAD
(NAD83)
LAT: 40.101416
LONG: 80.630150

CENTER OF PAD
(NAD83)
LAT: 40.100884
LONG: 80.630194

GATHERING AREA
(NAD83)
LAT: 40.107109
LONG: 80.635893

Matchline Sheet AS3.5
Matchline Sheet AS3.6




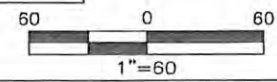
- EXISTING WELLS:**
NICHOLS OHI 3H
API:47-069-00068H
(NAD83)
LAT: 40.101039
LONG: 80.630199
- NICHOLS OHI 6H
API:47-069-00077H
(NAD83)
LAT: 40.101043
LONG: 80.630270
- NICHOLS OHI 201H
API:47-069-00146H
(NAD83)
LAT: 40.101005
LONG: 80.630274
- PROPOSED WELLS:**
NICHOLS OHI 1H
(NAD83)
LAT: 40.100956
LONG: 80.630277
- NICHOLS OHI 5H
(NAD83)
LAT: 40.101001
LONG: 80.630202
- NICHOLS OHI 6H
(NAD83)
LAT: 40.100928
LONG: 80.630281
- NICHOLS OHI 10H
(NAD83)
LAT: 40.100809
LONG: 80.630220

**WVDEP OOG
ACCEPTED AS-BUILT**

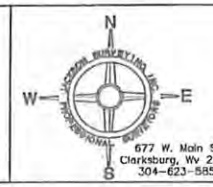
WJ 1/31/2017

EDWARD & JUDITH
NICHOLS
4-R15-16
240.064 AC.

REVISION	DATE



Dennis L. Fisher RPE 8884
Date: 10-03-2016



Jackson Surveying Inc.
CONSTRUCTION AND RECLAMATION
AS-BUILT
AS3.6
SOUTHWESTERN PRODUCTION COMPANY LLC.
EDWARD NICHOLS OHI PAD
RICHLAND DISTRICT, OHIO COUNTY, WV
OCTOBER 03, 2016

677 W. Main St.
Clarksburg, Wv 26301
304-623-5851