



west virginia department of environmental protection

Office of Oil and Gas
601 57th Street, S.E.
Charleston, WV 25304
(304) 926-0450
fax: (304) 926-0452

Jim Justice , Governor
Austin Caperton , Cabinet Secretary
www.dep.wv.gov

Friday, August 18, 2017
WELL WORK PERMIT
Horizontal 6A / New Drill

SWN PRODUCTION COMPANY, LLC
POST OFFICE BOX 12359

SPRING, TX 773914954

Re: Permit approval for DEBORAH CRAIG OHI 9H
47-069-00230-00-00

This well work permit is evidence of permission granted to perform the specified well work at the location described on the attached pages and located on the attached plat, subject to the provisions of Chapter 22 of the West Virginia Code of 1931, as amended, and all rules and regulations promulgated thereunder, and to any additional specific conditions and provisions outlined in the pages attached hereto. Notification shall be given by the operator to the Oil and Gas Inspector at least 24 hours prior to the construction of roads, locations, and/or pits for any permitted work. In addition, the well operator shall notify the same inspector 24 hours before any actual well work is commenced and prior to running and cementing casing. Spills or emergency discharges must be promptly reported by the operator to 1-800-642-3074 and to the Oil and Gas Inspector.

Please be advised that form WR-35, Well Operators Report of Well Work is to be submitted to this office within 90 days of completion of permitted well work, as should form WR-34 Discharge Monitoring Report within 30 days of discharge of pits, if applicable. Failure to abide by all statutory and regulatory provisions governing all duties and operations hereunder may result in suspension or revocation of this permit and, in addition, may result in civil and/or criminal penalties being imposed upon the operators.

Per 35 CSR 4-5.2.g this permit will expire in two (2) years from the issue date unless permitted well work is commenced. If there are any questions, please feel free to contact me at (304) 926- 0450.



James A. Martin
Chief

Operator's Well Number: DEBORAH CRAIG OHI 9H
Farm Name: CRAIG, DEBORAH ANN & CRAIG, SETH COLLIN
U.S. WELL NUMBER: 47-069-00230-00-00
Horizontal 6A / New Drill
Date Issued: 8/18/2017

Promoting a healthy environment.

08/18/2017

PERMIT CONDITIONS

047-069-00230

West Virginia Code § 22-6A-8(d) allows the Office of Oil and Gas to place specific conditions upon this permit. Permit conditions have the same effect as law. Failure to adhere to the specified permit conditions may result in enforcement action.

CONDITIONS

1. This proposed activity may require permit coverage from the United States Army Corps of Engineers (USACE). Through this permit, you are hereby being advised to consult with USACE regarding this proposed activity.
2. If the operator encounters an unanticipated void, or an anticipated void at an unanticipated depth, the operator shall notify the inspector within 24 hours. Modifications to the casing program may be necessary to comply with W. Va. Code § 22-6A-5a (12), which requires drilling to a minimum depth of thirty feet below the bottom of the void, and installing a minimum of twenty (20) feet of casing. Under no circumstance should the operator drill more than one hundred (100) feet below the bottom of the void or install less than twenty (20) feet of casing below the bottom of the void.
3. When compacting fills, each lift before compaction shall not be more than 12 inches in height, and the moisture content of the fill material shall be within limits as determined by the Standard Proctor Density test of the actual soils used in specific engineered fill, ASTM D698, Standard Test Method for Laboratory Compaction Characteristics of Soil Using Standard Effort, to achieve 95 % compaction of the optimum density. Each lift shall be tested for compaction, with a minimum of two tests per lift per acre of fill. All test results shall be maintained on site and available for review.
4. Operator shall install signage per § 22-6A-8g (6) (B) at all source water locations included in their approved water management plan within 24 hours of water management plan activation.
5. Oil and gas water supply wells will be registered with the Office of Oil and Gas and all such wells will be constructed and plugged in accordance with the standards of the Bureau for Public Health set forth in its Legislative rule entitled *Water Well Regulations*, 64 C.S.R. 19. Operator is to contact the Bureau of Public Health regarding permit requirements. In lieu of plugging, the operator may transfer the well to the surface owner upon agreement of the parties. All drinking water wells within fifteen hundred feet of the water supply well shall be flow tested by the operator upon request of the drinking well owner prior to operating the water supply well.
6. Pursuant to the requirements pertaining to the sampling of domestic water supply wells/springs the operator shall, no later than thirty (30) days after receipt of analytical data provide a written copy to the Chief and any of the users who may have requested such analyses.
7. 24 hours prior to the initiation of the completion process the operator shall notify the Chief or his designee.
8. During the completion process the operator shall monitor annular pressures and report any anomaly noticed to the chief or his designee immediately.
9. If any explosion or other accident causing loss of life or serious personal injury occurs in or about a well or well work on a well, the well operator or its contractor shall give notice, stating the particulars of the explosion or accident, to the oil and gas inspector and the Chief, within 24 hours of said accident.
10. During the casing and cementing process, in the event cement does not return to the surface, the oil and gas inspector shall be notified within 24 hours.

08/18/2017

PERMIT CONDITIONS

047-069-00230

11. The operator shall provide to the Office of Oil and Gas the dates of each of the following within 30 days of their occurrence: completion of construction of the well pad, commencement of drilling, cessation of drilling, completion of any other permitted well work, and completion of the well. Such notice shall be provided by sending an email to DEPOOGNotify@wv.gov.

STATE OF WEST VIRGINIA
DEPARTMENT OF ENVIRONMENTAL PROTECTION, OFFICE OF OIL AND GAS
WELL WORK PERMIT APPLICATION

1) Well Operator: SWN Production Co., LLC 494512924 069- Ohio 6-Triadel 648-Valley Grove
Operator ID County District Quadrangle

2) Operator's Well Number: Deborah Craig UD OHI 9H Well Pad Name: Deborah Craig OHI PAD

3) Farm Name/Surface Owner: Deborah Ann Craig Public Road Access: McCutcheon Road

4) Elevation, current ground: 1329.3' Elevation, proposed post-construction: 1329.3'

5) Well Type (a) Gas Oil _____ Underground Storage _____

Other _____

(b) If Gas Shallow Deep

Horizontal

6) Existing Pad: Yes or No yes

E. Blo 4 20 17

7) Proposed Target Formation(s), Depth(s), Anticipated Thickness and Associated Pressure(s):
Target Formation- Burket Shale, Target top TVD - 6506', Target base TVD - 6526, Anticipated Thickness - 20, Associated Pressure - 4233

8) Proposed Total Vertical Depth: 6512'

9) Formation at Total Vertical Depth: Burket Shale

10) Proposed Total Measured Depth: 15184'

11) Proposed Horizontal Leg Length: 6589.97'

12) Approximate Fresh Water Strata Depths: 560'

13) Method to Determine Fresh Water Depths: From Nearby Water wells & salinity profile and logs

14) Approximate Saltwater Depths: 812'

15) Approximate Coal Seam Depths: 687'

16) Approximate Depth to Possible Void (coal mine, karst, other): _____

17) Does Proposed well location contain coal seams directly overlying or adjacent to an active mine? Yes _____ No

(a) If Yes, provide Mine Info: Name: _____

Depth: _____

Seam: _____

Owner: _____

RECEIVED
Office of Oil and Gas

APR 24 2017

WV Department of
Environmental Protection

18)

CASING AND TUBING PROGRAM

TYPE	Size (in)	New or Used	Grade	Weight per ft. (lb/ft)	FOOTAGE: For Drilling (ft)	INTERVALS: Left in Well (ft)	CEMENT: Fill-up (Cu. Ft.)/CTS
Conductor	30"	New	H-40	94#	100'	100'	CTS
Fresh Water	20"	New	H-40	48#	640'	640'	601 sx/CTS
Coal	13 3/8"	New	H-40	36#	2208'	2208'	835 sx/CTS
Intermediate	9 5/8"	New	J-55	20#	If needed	If Needed	If Needed/As Needed
Production	5 1/2"	New	HCP-110	20#	15184'	15184'	Lead: 799sx tail 2083sx/100' inside Int
Tubing	2 3/8"	New	HCP-110	4.7#	Approx. 6363'	Approx. 6363'	
Liners							

C. BLO 9-2017

TYPE	Size (in)	Wellbore Diameter (in)	Wall Thickness (in)	Burst Pressure (psi)	Max. Associated Surface Pressure (psi)	Cement Type	Cement Yield (cu. ft./k)
Conductor	30"	30"	0.75	2780	81	Class A	1.19/50% Excess
Fresh Water	20"	24"	0.438	2110	633	Class A	1.19/50% Excess
Coal	13 3/8"	17.5"	0.33	2730	1768	Class A	1.19/50% Excess
Intermediate	9 5/8"	12 1/4"	0.395	5750	3898	Class A	1.68/1.25
Production	5 1/2"	8 3/4"	0.415	14520	9918	Class A	1.68/1.25
Tubing							
Liners							

PACKERS

Kind:	10K Arrowset AS1-X		
Sizes:	5 1/2"		
Depths Set:			

RECEIVED
 Office of Oil and Gas
 APR 24 2017
 WV Department of
 Environmental Protection

WW-6B
(10/14)

API NO. 47- 51 -
OPERATOR WELL NO. Deborah Craig UD OH19H
Well Pad Name: Deborah Craig OH1 PAD

19) Describe proposed well work, including the drilling and plugging back of any pilot hole:

Drill and stimulate any potential zones between and including the Benson to Burket Shale. **If we should encounter a void place basket above and below void area- balance cement to bottom of void and grout from basket to surface. Run casing not less than 20' below void nor more than 50' below void. (*If freshwater is encountered deeper than anticipated it must be protected, set casing 50' below and cts.)

20) Describe fracturing/stimulating methods in detail, including anticipated max pressure and max rate:

Well will be perforated within the target formation and stimulated with a slurry of water, proppant (sand and/or ceramic) and chemical additives at a high rate. This will be performed in stages with the plug and perf method along the wellbore until the entire lateral within the target formation has been stimulated. All stage plugs are then prepared for production by being drilled out or using large internal bore plugs and the well is flowed back to surface. The well is produced through surface facilities consisting of high pressure production units, vertical separation units, water and oil storage tanks as needed. The maximum anticipated pressure and rate is 9000 psi @ 80 barrels per minute.

21) Total Area to be disturbed, including roads, stockpile area, pits, etc., (acres): 19.1

22) Area to be disturbed for well pad only, less access road (acres): 7.3

23) Describe centralizer placement for each casing string:

All casing strings will be ran with a centralizer at a minimum of 1 per every 3 joints of casing.

24) Describe all cement additives associated with each cement type:

See Attachment ***

25) Proposed borehole conditioning procedures:

All boreholes will be conditioned with circulation and rotation for a minimum of one bottoms up and continuing until operator is satisfied with borehole conditions.

RECEIVED
Office of Oil and Gas

JUL 26 2017

*Note: Attach additional sheets as needed.

WV Department of
Environmental Protection

08/18/2017

April 21, 2017

Ms. Laura Adkins
Office of Oil & Gas
601 57th Street
Charleston, WV 25304

RE: Proposed New Well Deborah Craig UD OHI 9H

Dear Ms. Adkins

SWN has reviewed the area of the above mentioned well and discovered no shallow wells within 500' of the lateral. This well is situated on the Craig's property, in Triadelphia District, Ohio County, West Virginia.

If you have any questions or desire additional information, please me at 304-884-1614

Thank you.

Sincerely,

P.P. Buttany-Wardy, Regulatory Analyst

Dee Southall
Regulatory Supervisor
Southwestern Energy Production Company, LLC
PO Box 1300
Jane Lew, WV 26378

Schlumberger Cement Additives

	Product Name	Product Use	Chemical Name	CAS Number
Intermediate Surface	S001	accelerator	calcium chloride	10043-52-4
	S001	accelerator	calcium chloride	10043-52-4
Kick Off Plug	D080	dispersant	sodium polynaphthalene sulfonate	9008-63-3
	D801	retarder	aromatic polymer derivative	proprietary
	D047	antifoam	polypropylene glycol	25322-69-4
Production-Lead	D167	fluid loss	aliphatic amide polymer	proprietary
	D154	extender	non-crystalline silica	7631-86-9
	D400	gas migration	boric acid	10043-35-3
	D046	antifoam	polypropylene glycol	25322-69-4
			fullers earth (attapulgate)	8031-18-3
	D201	retarder	chrystalline silica	14808-60-7
			metal oxide	proprietary
	D202	dispersant	sulphonated synthetic polymer	proprietary
formaldehyde (impurity)			proprietary	
Production-Tail	D046	antifoam	polypropylene glycol	25322-69-4
			fullers earth (attapulgate)	8031-18-3
	D167	fluid loss	aliphatic amide polymer	proprietary
	D065	dispersant	sodium polynaphthalene sulfonate	9008-63-3
			sodium sulfate	7757-82-6
	D201	retarder	chrystalline silica	14808-60-7
			metal oxide	proprietary
D153	anti-settling	chrystalline silica	14808-60-7	

RECEIVED
Office of Oil and Gas

APR 24 2017

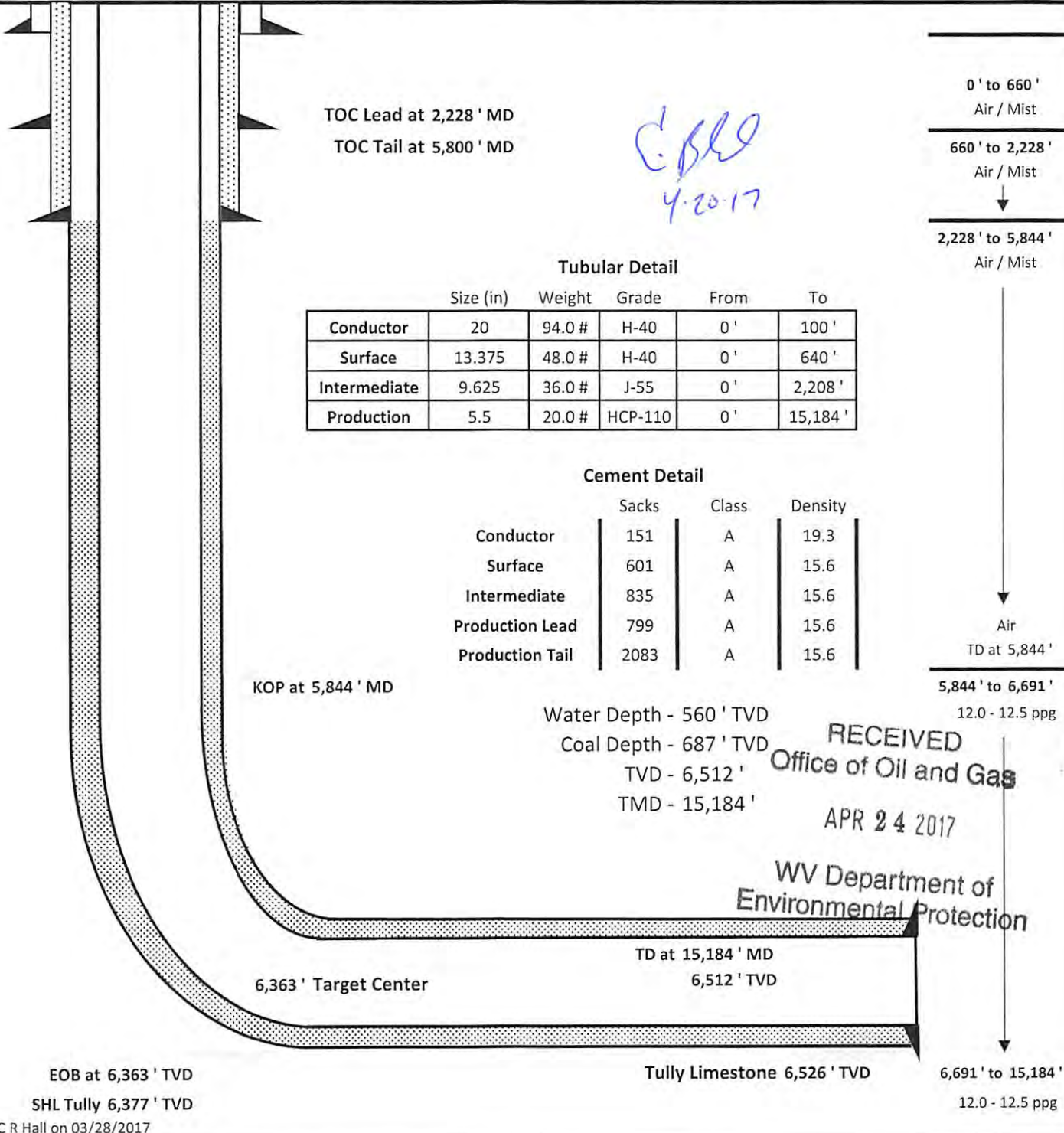
WV Department of
Environmental Protection

08/18/2017

Southwestern Energy Company

Proposed Drilling Program

Well: DEBORAH CRAIG UD OHI 9 Re-entry Rig: TBD
 Field: PANHANDLE FIELD Prospect: PANHANDLE
 County: OHIO State: WV
 SHL: 40.0478 Latitude -80.5844 Longitude
 BHL: 40.0267 Latitude -80.5661 Longitude
 KB Elev: 1,355 ft MSL KB: 26 ft AGL GL Elev: 1,329 ft MSL



Tubular Detail

	Size (in)	Weight	Grade	From	To
Conductor	20	94.0 #	H-40	0'	100'
Surface	13.375	48.0 #	H-40	0'	640'
Intermediate	9.625	36.0 #	J-55	0'	2,208'
Production	5.5	20.0 #	HCP-110	0'	15,184'

Cement Detail

	Sacks	Class	Density
Conductor	151	A	19.3
Surface	601	A	15.6
Intermediate	835	A	15.6
Production Lead	799	A	15.6
Production Tail	2083	A	15.6

C. BLO
 4-20-17

RECEIVED
 Office of Oil and Gas
 APR 24 2017
 WV Department of
 Environmental Protection

Created by: C R Hall on 03/28/2017

08/18/2017

WW-9
(4/16)

API Number 47 - 69 -
Operator's Well No. Deborah Craig UD OHI 9H

STATE OF WEST VIRGINIA
DEPARTMENT OF ENVIRONMENTAL PROTECTION
OFFICE OF OIL AND GAS

FLUIDS/ CUTTINGS DISPOSAL & RECLAMATION PLAN

Operator Name SWN Production Company, LLC OP Code 494512924

Watershed (HUC 10) Taryard Run of Middle Wheeling Creek Quadrangle Wheeling

Do you anticipate using more than 5,000 bbls of water to complete the proposed well work? Yes No

Will a pit be used? Yes No

If so, please describe anticipated pit waste: closed loop system in place at this time- cuttings will be taken to a permitted landfill

Will a synthetic liner be used in the pit? Yes No If so, what ml.?

Proposed Disposal Method For Treated Pit Wastes:

- Land Application
- Underground Injection (UIC Permit Number _____)
- Reuse (at API Number at next anticipated well, API # will be included with the WR-34/DDMR &/or permit addendum _____)
- Off Site Disposal (Supply form WW-9 for disposal location)
- Other (Explain flow back fluids will be put in steel tanks and reused or taken to a permitted disposal facility)

Will closed loop system be used? If so, describe: yes

Drilling medium anticipated for this well (vertical and horizontal)? Air, freshwater, oil based, etc. air drill to KOP, fluid drill with SOBM from KOP to TD

-If oil based, what type? Synthetic, petroleum, etc. synthetic oil base

Additives to be used in drilling medium? see attached sheets

Drill cuttings disposal method? Leave in pit, landfill, removed offsite, etc. landfill

-If left in pit and plan to solidify what medium will be used? (cement, lime, sawdust)

-Landfill or offsite name/permit number? meadow SWF-1032, SS grading SWF-4902, Northwestern SWF-1025, Short Creek 1034/WW0109517/CID28726, Carbon Limestone 28726-CID28726

Arden Landfill 10072, American U2-12954, Country Wide 38390/CID38390, Pine Grove 13688

Permittee shall provide written notice to the Office of Oil and Gas of any load of drill cuttings or associated waste rejected at any West Virginia solid waste facility. The notice shall be provided within 24 hours of rejection and the permittee shall also disclose where it was properly disposed.

I certify that I understand and agree to the terms and conditions of the GENERAL WATER POLLUTION PERMIT issued on August 1, 2005, by the Office of Oil and Gas of the West Virginia Department of Environmental Protection. I understand that the provisions of the permit are enforceable by law. Violations of any term or condition of the general permit and/or other applicable law or regulation can lead to enforcement action.

I certify under penalty of law that I have personally examined and am familiar with the information submitted on this application form and all attachments thereto and that, based on my inquiry of those individuals immediately responsible for obtaining the information, I believe that the information is true, accurate, and complete. I am aware that there are significant penalties for submitting false information, including the possibility of fine or imprisonment.

Company Official Signature 

Company Official (Typed Name) Dee Southall

Company Official Title Regulatory Supervisor

RECEIVED
Office of Oil and Gas

Subscribed and sworn before me this 14th day of March


My commission expires 11/27/2017



08/18/2017

4706900230

Drilling Mediums

Synthetic Oil

Brine

Barite

Calcium Chloride

Lime

Organophilic Bentonite

Primary and Secondary Emulsifiers

Gilsonite

Calcium Carbonate

Friction Reducers

SWN Production Company, LLC

Proposed Revegetation Treatment: Acres Disturbed 19.1 Prevegetation pH _____

Lime as determined by pH test min. 2 Tons/acre or to correct to pH 7.3

Fertilizer type 10-20-20

Fertilizer amount 600 lbs/acre

Mulch Hay/Straw 2.5 Tons/acre

Seed Mixtures

Temporary

Permanent

Seed Type lbs/acre


Seed Type lbs/acre

****See Attachment**

Attach:

Maps(s) of road, location, pit and proposed area for land application (unless engineered plans including this info have been provided). If water from the pit will be land applied, include dimensions (L x W x D) of the pit, and dimensions (L x W), and area in acreage, of the land application area.

Photocopied section of involved 7.5' topographic sheet.

Plan Approved by:  4-20-17

Comments: _____

Title: oil and gas inspector

Date: 4-20-17

Field Reviewed? Yes

No

RECEIVED
Office of Oil and Gas

APR 24 2017

WV Department of
Environmental Protection



WVD Seeding Specification



To Order Seed contact Lyndsi Eddy Flippo office 570-996-4271 cell 501-269-5451 lyndsi_eddy@swn.com (please allow 7 to 10 days for delivery)

NON-ORGANIC PROPERTIES		
Seed Mixture: ROW Mix	SWN Supplied	
Orchardgrass	40%	
Timothy	15%	
Annual Ryegrass	15%	
Brown Top Millet	5%	
Red Top	5%	
Medium Red Clover	5%	All legumes are innoculated at 5x normal rate
White Clover	5%	
Birdsfoot Trefoil	5%	
Rough Bluegrass	5%	
<p>Apply @ 100lbs per acre April 16th- Oct. 14th</p>		<p>Apply @ 200lbs per acre Oct. 15th- April 15th PLUS 50lbs per acre of Winter Wheat</p>

SOIL AMENDMENTS	
10-20-20 Fertilizer	*Apply @ 500lbs per Acre
Pelletized Lime	Apply @ 2 Tons per Acre
*unless otherwise dictated by soil test results	

Seeding Calculation Information:

1452' of 30' ROW/LOD is One Acre
 871' of 50' ROW/LOD is One Acre
 622' of 70' ROW/LOD is One Acre

Synopsis:

Every 622 linear feet in a 70' ROW/LOD, you should be using (2) 50lb bags of seed, (4) 50lb bags of fertilizer and (80) 50lb bags of Lime (2x seed in winter months + 50lb Winter Wheat)

Special Considerations:

Landowner Special Considerations including CREP program participants require additional guidance that is not given here. Discuss these requirements with SWN supervision at the beginning of the project to allow time for special seed delivery.

ORGANIC PROPERTIES	
Seed Mixture: SWN Production Organic Mix	SWN Supplied
Organic Timothy	50%
Organic Red or White Clover	50%
OR	
Organic Perennial Ryegrass	50%
Organic Red or White Clover	50%
<p>Apply @ 100lbs per acre April 16th- Oct. 14th</p>	
<p>Organic Fertilizer @ 200lbs per Acre</p>	
<p>Apply @ 200lbs per acre Oct. 15th- April 15th</p>	
<p>Pelletized Lime @ 2 Tons per Acre</p>	

WETLANDS (delineated as jurisdictional wetlands)	
Seed Mixture: Wetland Mix	SWN Supplied
VA Wild Ryegrass	20%
Annual Ryegrass	20%
Fowl Bluegrass	20%
Cosmos 'Sensation'	10%
Redtop	5%
Golden Tickseed	5%
Maryland Senna	5%
Showy Tickseed	5%
Fox Sedge	2.5%
Soft Rush	2.5%
Woolgrass	2.5%
Swamp Verbena	2.5%
<p>Apply @ 25lbs per acre April 16th- Oct. 14th</p>	
<p>Apply @ 50lbs per acre Oct. 15th- April 15th</p>	
<p>NO FERTILIZER OR LIME INSIDE WETLAND LIMITS</p>	

047-069-00230

MARCELLUS WELL DRILLING PROCEDURES AND WELL SITE SAFETY PLAN



SWN Production Company, LLC
179 Innovation Drive
Jane Lew, West Virginia 26378

API NO. 47-XXX-XXXXX
WELL NAME: Deborah Craig UD OHI 9H
Valley Grove QUAD
Triadelphia DISTRICT
Ohio COUNTY, WEST VIRGINIA

Submitted by:

Dee Southall  Date: 3/14/2017

Title: Regulatory Supervisor SWN Production Co., LLC

Approved by:

 Date: 4.20.17

Title: Oil & Gas Inspector

Approved by:

_____ Date: _____

Title: _____

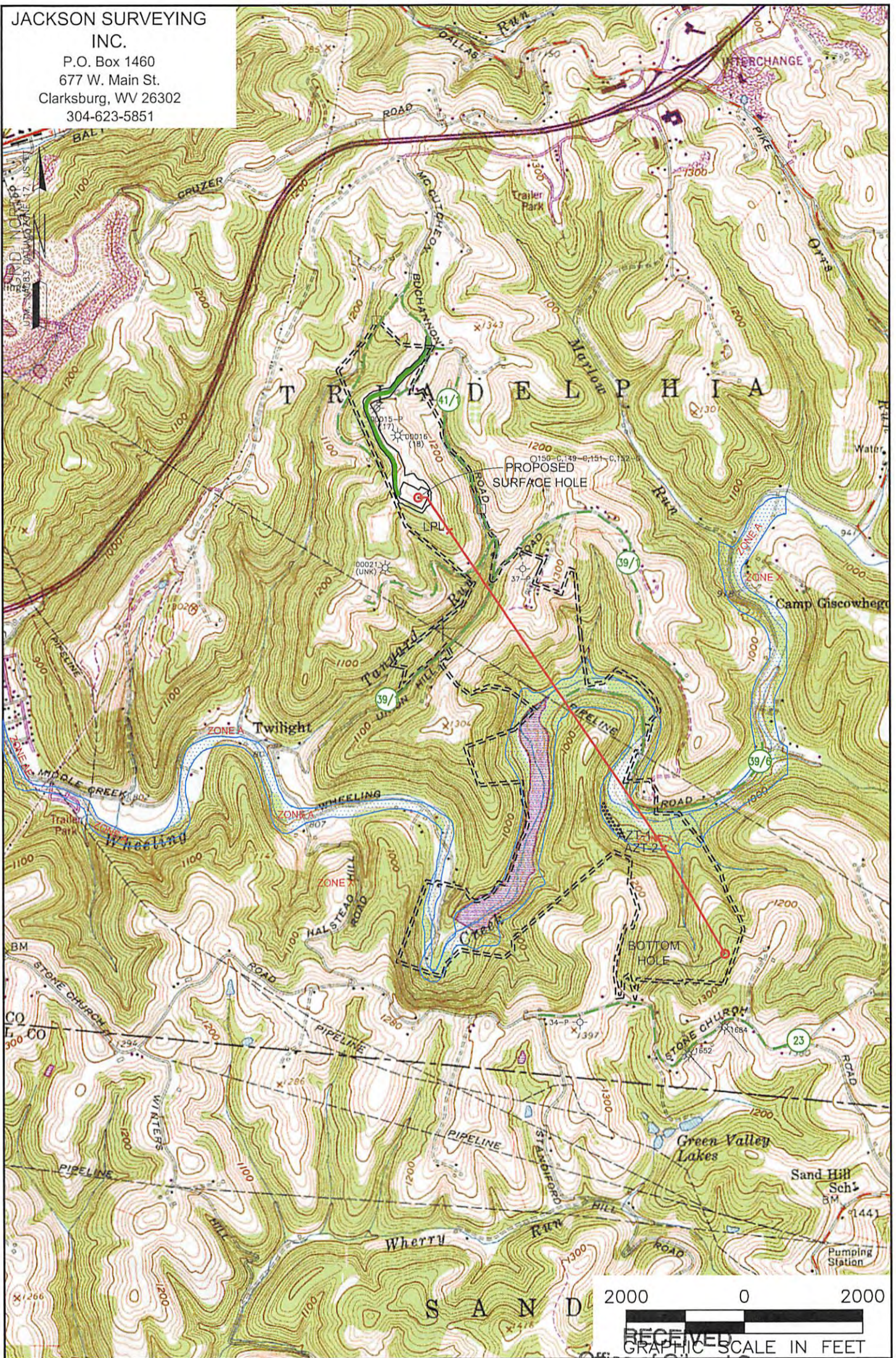
SWN PRODUCTION COMPANY, LLC

RECEIVED
Office of Oil and Gas
APR 24 2017
WV Department of
Environmental Protection
08/18/2017

JACKSON SURVEYING

INC.

P.O. Box 1460
677 W. Main St.
Clarksburg, WV 26302
304-623-5851



NOTES ON SURVEY

1. SURFACE AND ROYALTY OWNER INFORMATION AND THEIR BOUNDARIES SHOWN HEREON WERE PLOTTED FROM DEEDS AND/OR TAX PARCEL MAPS PROVIDED BY CLIENT AND/OR FIELD LOCATIONS.
2. THIS PLAT DOES NOT REPRESENT A BOUNDARY SURVEY OF THE PARCELS SHOWN HEREON.
4. ALL INSETS ARE GRID NORTH UNLESS OTHERWISE DEPICTED.

LEGEND:

- PROPOSED SURFACE HOLE / BOTTOM HOLE
- ⊛ EXISTING / PRODUCING WELLS
- LPL* LANDING POINT LOCATION
- 🌊 FLOOD PLAIN
- PUBLIC ROAD
- ACCESS ROAD TO PREV. SITE
- LEASE BOUNDARY
- PROPOSED PATH

RECEIVED
Office of Oil and Gas 08/18/2017

WELL OPERATOR:
SWN PRODUCTION COMPANY, LLC

ADDRESS:
P.O. BOX 1300 JANE LEW, WV 26378

SURFACE OWNER:
DEBORAH ANN CRAIG & SETH COLLIN CRAIG

WELL (FARM) NAME: DEBORAH ANN CRAIG OH
WELL #
SERIAL #

COUNTY - CODE: OHIO - 069
DISTRICT; TRIADELPHIA

USGS 7 1/2 QUADRANGLE MAP NAME: VALLEY GROVE, WV

JACKSON SURVEYING INC.

P.O. Box 1460
677 W. Main St.
Clarksburg, WV 26302
304-623-5851

SURFACE HOLE LOCATION (SHL):
UTM (NAD83, ZONE 17, METERS): NORTHING: 4,433,142.255 EASTING: 535,610.189
LANDING POINT (LPL):
UTM (NAD83, ZONE 17, METERS): NORTHING: 4,432,970.899 EASTING: 535,610.256
AZIMUTH TURN 1 (AZT-1):
UTM (NAD83, ZONE 17, METERS): NORTHING: 4,431,400.657 EASTING: 536,677.820
AZIMUTH TURN 2 (AZT-2):
UTM (NAD83, ZONE 17, METERS): NORTHING: 4,431,348.168 EASTING: 536,710.842
BOTTOM HOLE LOCATION (BHL):
UTM (NAD83, ZONE 17, METERS): NORTHING: 4,430,806.382 EASTING: 537,025.384

GRID NORTH
UTM, NAD83 DATUM, ZONE 17, US FT

Latitude: 40°02'30"

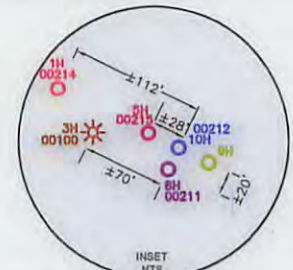
BOTTOM HOLE 6834'

Latitude: 40°05'00" SURFACE HOLE 297'

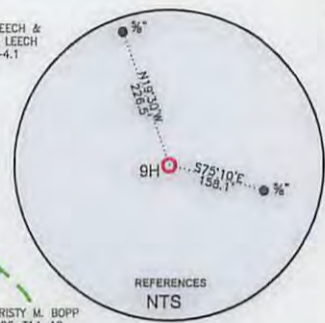
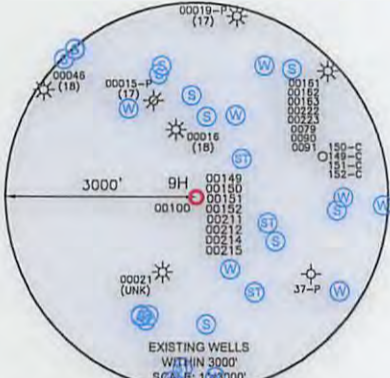
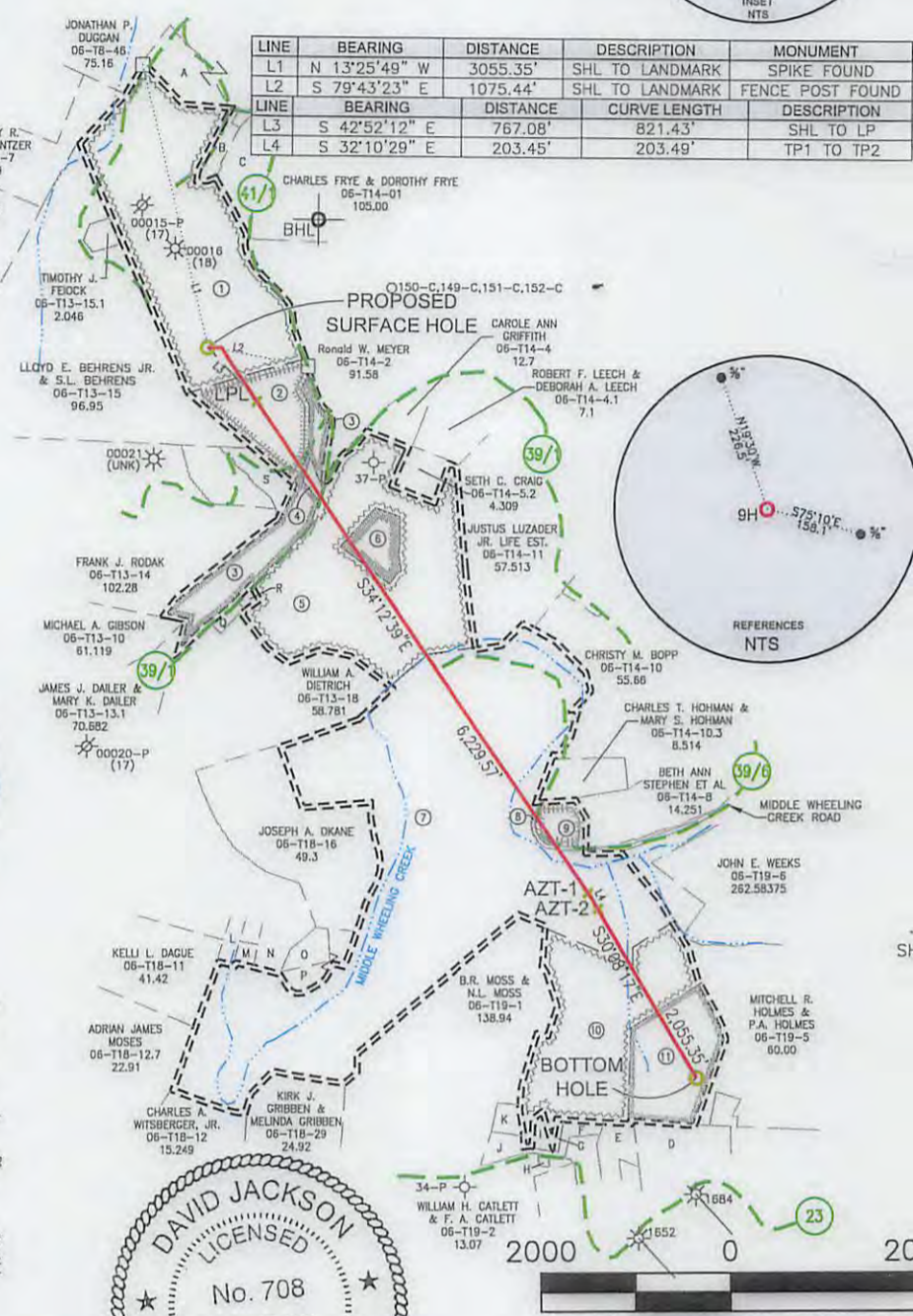
BOTTOM HOLE 5467'

Latitude: 80°32'30"

Longitude: 80°35'00"



LINE	BEARING	DISTANCE	DESCRIPTION	MONUMENT
L1	N 13°25'49" W	3055.35'	SHL TO LANDMARK	SPIKE FOUND
L2	S 79°43'23" E	1075.44'	SHL TO LANDMARK	FENCE POST FOUND
LINE	BEARING	DISTANCE	CURVE LENGTH	DESCRIPTION
L3	S 42°52'12" E	767.08'	821.43'	SHL TO LP
L4	S 32°10'29" E	203.45'	203.49'	TP1 TO TP2



WELL RESTRICTIONS


- NO OCCUPIED DWELLINGS > 2500 SQ FT. WITHIN 625 FEET OF CENTER OF PAD.
- NO AGRICULTURE BUILDINGS > 2500 SQ FT. WITHIN 625 FEET OF CENTER OF PAD.
- WATER WELLS OR DEVELOPED SPRINGS ARE WITHIN 250 FEET OF PROPOSED WELL.
- PERENNIAL STREAMS, LAKES, PONDS, OR RESERVOIRS WITHIN 100 FEET OF THE LIMITS OF DISTURBANCE.
- NO NATURALLY PRODUCING TROUT STREAM WITHIN 300 FEET OF LIMITS OF DISTURBANCE.
- NO GROUND INTAKE OR PUBLIC WATER SUPPLY WITHIN 1000 FEET OF WELL PAD, LIMITS OF DISTURBANCE, E & S CONTROLS OR PUBLIC WATER SUPPLY.

NOTES ON SURVEY

- SURFACE AND ROYALTY OWNER INFORMATION AND THEIR BOUNDARIES SHOWN HEREON WERE PLOTTED FROM DEEDS AND/OR TAX PARCEL MAPS PROVIDED BY CLIENT AND/OR FIELD LOCATIONS.
- THIS PLAT DOES NOT REPRESENT A BOUNDARY SURVEY OF THE PARCELS SHOWN HEREON.
- ALL INSETS ARE GRID NORTH UNLESS OTHERWISE DEPICTED.

I, THE UNDERSIGNED, HEREBY CERTIFY THAT THIS PLAT IS CORRECT TO THE BEST OF MY KNOWLEDGE AND BELIEF AND SHOWS ALL THE INFORMATION REQUIRED BY LAW AND REGULATIONS ISSUED AND PRESCRIBED BY THE DEPARTMENT OF ENVIRONMENTAL PROTECTION.

P.S. 708 *David L Jackson*



GRAPHIC SCALE IN FEET

COMPANY: **SWN** Production Company, LLC **SWN** Production Company™

<p>(+) DENOTES LOCATION OF WELL ON UNITED STATES TOPOGRAPHIC MAPS</p> <p>WVDEP OFFICE OF OIL & GAS 601 57TH STREET CHARLESTON, WV 25034</p>	<p>MINIMUM DEGREE OF ACCURACY: 1/200</p> <p>PROVEN SURVEY SOURCE OF ELEVATION: GRADE GPS (NAVD 88, US FT)</p>	<p>COMPANY: DEBORAH CRAIG UD OHI</p> <p>OPERATOR'S WELL #: 9H</p> <p>API WELL #: 47 STATE 069 COUNTY 00230 PERMIT</p>
---	---	---

WELL TYPE: OIL WASTE DISPOSAL PRODUCTION DEEP GAS LIQUID INJECTION STORAGE SHALLOW

WATERSHED: TARYARD RUN OF MIDDLE WHEELING CREEK ELEVATION: 1329.3'

DISTRICT: TRIADELPHIA COUNTY: OHIO QUADRANGLE: VALLEY GROVE, WV

SURFACE OWNER: DEBORAH ANN CRAIG & SETH COLLIN CRAIG ACREAGE: ±84.63

OIL & GAS ROYALTY OWNER: DEBORAH ANN CRAIG & SETH COLLIN CRAIG ACREAGE: ±84.63

DRILL DRILL DEEPER REDRILL FRACTURE OR STIMULATE PLUG OFF OLD FORMATION PERFORATE NEW FORMATION

CONVERT PLUG & ABANDON CLEAN OUT & REPLUG OTHER CHANGE (SPECIFY)

TARGET FORMATION: BURKET ESTIMATED DEPTH: 6,512' TMD 13,184' TMD

08/18/2017

WELL OPERATOR: SWN PRODUCTION COMPANY, LLC	DESIGNATED AGENT: DEE SOUTHALL
ADDRESS: P.O. BOX 1300	ADDRESS: P.O. BOX 1300
CITY: JANE LEW STATE: WV ZIP CODE: 26378	CITY: JANE LEW STATE: WV ZIP CODE: 26378

LEGEND:	<ul style="list-style-type: none"> PROPOSED SURFACE HOLE / BOTTOM HOLE EXISTING / PRODUCING WELLHEAD LPL: LANDING POINT LOCATION EXISTING WATER WELL EXISTING SPRING SURVEYED BOUNDARY DRILLING UNIT LEASE BOUNDARY PROPOSED PATH 	<p>REVISIONS:</p> <p>DATE: 04-19-2017</p> <p>DRAWN BY: N. MANO</p> <p>SCALE: 1" = 2000'</p> <p>DRAWING NO:</p> <p>WELL LOCATION PLAT</p>
---------	--	--



JACKSON SURVEYING
 INC.
 P.O. Box 1460
 677 W. Main St.
 Clarksburg, WV 26302
 304-623-5851

WELL BORE TABLE FOR SURFACE / ROYALTY OWNERS			
TRACT	SURFACE OWNER (S) / ROYALTY OWNER (R)	TAX PARCEL	ACRES
1	DEBORAH ANN CRAIG & SETH COLLIN CRAIG (S/R)	06-T13-16	84.63
TRACT	SURFACE OWNER	TAX PARCEL	ACRES
2	WILLIAM LANGMYER & MARY J. LANGMYER (S)	06-T13-17.2	21.61
3	KRISTOPHER TARRANT & KRISTI TARRANT (S)	06-T13-17	22.06
4	ROBERT E. CROW JR. (S)	06-T13-17.1	1.41
5	NELLIE M. FISHER (LIFE ESTATE), DEBORAH A. CRAIG (REMAINDERMAN) (S)	06-T14-05	78.808
6	ROI ANN CRAIG F/K/A ROI ANN CROW (S)	06-T14-5.1	6.883
7	WHEELING CREEK WATERSHED PROTECTION & FLOOD PROTECTION COMMISSION (S)	06-T14-06	251.16
8	MIDDLE WHEELING CREEK ROAD (S)	WVDOT	8.8907
9	CHARLES T. HOHMAN & MARY S. HOHMAN (LIFE ESTATE), HEIDI SUE HOHMAN & JODIE KAY HOHMAN (REMAINDERMAN) (S)	06-T14-7	5.848
10	JAMES A. MITCHAM & BERNICE ANN MITCHAM (S)	06-T19-1.14	59.522
11	JAMES A. MITCHAM & BERNICE ANN MITCHAM (S)	06-T19-1.12	25.00

*WVDOT REPRESENTS WEST VIRGINIA DEPARTMENT OF TRANSPORTATION.

ADJOINING OWNERS TABLE			
TRACT	SURFACE OWNER	TAX PARCEL	ACRES
A	KENNETH W. CRAIG & L CRAIG	06-T8-53	57.89
B	DEBORAH ANN CRAIG	06-T8-50	1.924
C	KENNETH W. CRAIG & L. CRAIG	06-T8-53	57.89
D	JACK & ROSE MITCHAM, LE: JAMES A. & BERNICE MITCHAM	06-T19-1.13	9.234
E	MARY E. & PAUL T. HELT	06-T19-1.3	8.348
F	JAMES A. & BERNICE A. MITCHAM	06-T19-1.18	1.717
G	JAMES A. & BERNICE A. MITCHAM	06-T19-1.15	0.93
H	JAY MICHAEL IRWIN	06-T19-14.1	0.281
I	ROBERT A. & MARIECA J. MITCHAM	06-T19-1.19	0.288
J	LOUIS & SHARON WHITECOTTEN-LE P.L. HENDERSON & D.A. WHITECOTTON	06-T19-1.9	1.779
K	SUSAN E. OBERLE	06-T19-1.22	1.24
L	GEORGE W. & JUDITH D. HELDEFFER	06-T18-9.1	1.8
M	GARY R. & W.C. HUGHES	06-T18-11.4	0.659
N	JOHN SCHMITT	06-T18-13.3	1.673
O	STEPHEN P. SCHMITT	06-T18-13.1	1.47
P	STEPHEN P. SCHMITT	06-T18-16.2	1.8
Q	E.R. DIETRICH	06-T13-18.2	0.83
R	E.R. DIETRICH	06-T13-18.1	0.409
S	WILLIAM LANGMYER & MARY J. LANGMYER	06-T13-14.1	3.60

08/18/2017

REVISIONS:	COMPANY:	 	
	OPERATOR'S	DEBORAH CRAIG UD OHI	
	WELL #:	9H	
	DISTRICT:	COUNTY:	STATE:
	TRIADELPHIA	OHIO	WV
			DATE: 04-19-2017
			DRAWN BY: N. MANO
			SCALE: N/A
			DRAWING NO:
			WELL LOCATION PLAT 2

WW-6A1
(5/13)

Operator's Well No. Deborah Craig UD OHI 9H

**INFORMATION SUPPLIED UNDER WEST VIRGINIA CODE
Chapter 22, Article 6A, Section 5(a)(5)
IN LIEU OF FILING LEASE(S) AND OTHER CONTINUING CONTRACT(S)**

Under the oath required to make the verification on page 1 of this Notice and Application, I depose and say that I am the person who signed the Notice and Application for the Applicant, and that –

- (1) the tract of land is the same tract described in this Application, partly or wholly depicted in the accompanying plat, and described in the Construction and Reclamation Plan;
- (2) the parties and recordation data (if recorded) for lease(s) or other continuing contract(s) by which the Applicant claims the right to extract, produce or market the oil or gas are as follows:

Lease Name or Number	Grantor, Lessor, etc.	Grantee, Lessee, etc.	Royalty	Book/Page
----------------------	-----------------------	-----------------------	---------	-----------


See Exhibit

**Acknowledgement of Possible Permitting/Approval
In Addition to the Office of Oil and Gas**

The permit applicant for the proposed well work addressed in this application hereby acknowledges the possibility of the need for permits and/or approvals from local, state, or federal entities in addition to the DEP, Office of Oil and Gas, including but not limited to the following:

- WV Division of Water and Waste Management
- WV Division of Natural Resources WV Division of Highways
- U.S. Army Corps of Engineers
- U.S. Fish and Wildlife Service
- County Floodplain Coordinator

The applicant further acknowledges that any Office of Oil and Gas permit in no way overrides, replaces, or nullifies the need for other permits/approvals that may be necessary and further affirms that all needed permits/approvals should be acquired from the appropriate authority before the affected activity is initiated.

Well Operator: SWN Production Company, LLC.
 By: 
 Its: SR Landman
Staff

RECEIVED
Office of Oil and Gas
APR 24 2017
WV Department of
Environmental Protection

LINE	TMP	SURFACE OWNER	DEEDD ACREAGE	LEASE #	LESSOR	LESSEE	ROYALTY	BM/PG
1	06-713-16	Deborah Ann Craig and Seth Collin Craig	84.53	726554-001 726554-002	Deborah Ann Craig, a widow	Chesapeake Appalachia, L.L.C. SWN Production Company, LLC	14.00%	799/715 885/714 885/524
1	06-713-16	Deborah Ann Craig and Seth Collin Craig	84.63	726554-001 726554-002	Seth Collin Craig, a single man	Chesapeake Appalachia, L.L.C. SWN Production Company, LLC	14.00%	799/715 885/714 885/524
2	06-713-17.2	William Langmyer and Mary J. Langmyer	21.61	745537-000	William A. Langmyer and Mary J. Langmyer, his wife	TH Exploration, LLC SWN Production Company, LLC	13%	892/714 909/526
3	06-713-17	Christopher Tarrant and Kristi Tarrant	22.06	724067-000	Robert F. Leach and Deborah A. Leach, his wife	TH Energy Holdings, LLC NPAR, LLC Chevron USA Inc. Chesapeake Appalachia, LLC SWN Production Company, LLC	14.50%	807/168 825/767 877/754 885/713 885/788
4	06-713-17.1	Robert E. Crow, Jr	1.41	Pending	Robert E. Crow, Jr	SWN Production Company	18.00%	895/535
4	06-713-17.1	Robert E. Crow, Jr	1.41	Pending	Heather McCormick	SWN Production Company	18.00%	895/542
5	06-714-5	Nellie M. Fisher (Life Estate) Deborah A. Craig (Remainderman)	78.828	725397-000	Deborah A. Craig and Heble M. Fisher	Chesapeake Appalachia, L.L.C. SWN Production Company, LLC	12.50%	793/460 885/512
6	06-714-5.1	Rob Ann Craig (N/A) Rob Ann Crow	6.893	Pending	Rob Ann Craig, formerly known as Rob Ann Crow, divorced	SWN Production Company	18.00%	896/528
7	06-714-6 POA	Whaling Creek Watershed Protection & Flood Prevention Commission	251.16	734085-000	Whaling Creek Watershed Protection and Flood Prevention Commission, a corporation of the State of West Virginia and the Commonwealth of Pennsylvania	RPAR LLC Chevron USA Inc Chesapeake Appalachia, L.L.C. SWN Production Company, LLC	18.75%	807/554 877/713 885/788
8			4.8907			Chesapeake Appalachia, L.L.C. SWN Production Company, LLC	18.00%	857/713 884/788
9	06-714-7	James A. Micham and Bruce Ann Micham	5.448	734093-000	James A. Micham and Bruce Ann Micham, his wife	RPAR, LLC Chevron USA Inc. Chesapeake Appalachia, LLC SWN Production Company, LLC	15.00%	802/785 827/254 867/713 885/308
10	06-719-1.14	James A. Micham and Bruce Ann Micham	25	734093-000	James Andrew Micham a/k/a James A. Micham and Bernice Ann Micham a/k/a Bernice A. Micham, his wife	RPAR, LLC Chevron USA Inc Chesapeake Appalachia, L.L.C. SWN Production Company, LLC	18.00%	816/505 827/784 867/713 885/320
11	06-719-1.12	James A. Micham and Bernice Ann Micham	25	734093-000	James Andrew Micham a/k/a James A. Micham and Bernice Ann Micham a/k/a Bernice A. Micham, his wife	RPAR, LLC Chevron USA Inc Chesapeake Appalachia, L.L.C. SWN Production Company, LLC	18.00%	816/505 827/784 867/713 885/320

RECEIVED
Office of Oil and Gas

JUL 26 2017

WV Department of
Environmental Protection

March 14, 2017

Ms. Laura Adkins
WV DEP Office of Oil & Gas
601 57th St., SE
Charleston, WV 25304

RE: SWN's proposed New Well: Deborah Craig UD OHI 9H in Ohio County, West Virginia, Drilling under Union Hill Road & Co Hwy 39/6.

Dear Ms. Adkins:

SWN Production Company, LLC ("SWN") is applying for a drilling permit for the above referenced well. The State of West Virginia has raised some concern as to SWN's right to drill under Union Hill Road & Co Hwy 39/6. Please be advised that SWN has leased all mineral owners under said route as it relates to the above-referenced well and unit.

Thank you.

Sincerely,



Robert Walter
Staff Landman
SWN Production Company, LLC
PO Box 12359
Spring, TX 77391-2359

RECEIVED
Office of Oil and Gas
APR 24 2017
WV Department of
Environmental Protection

WW-6AC
(1/12)

Certification of Notice is hereby given:

THEREFORE, I _____, have read and understand the notice requirements within West Virginia Code § 22-6A. I certify that as required under West Virginia Code § 22-6A, I have served the attached copies of the Notice Forms, identified above, to the required parties through personal service, by registered mail or by any method of delivery that requires a receipt or signature confirmation. I certify under penalty of law that I have personally examined and am familiar with the information submitted in this Notice Certification and all attachments, and that based on my inquiry of those individuals immediately responsible for obtaining the information, I believe that the information is true, accurate and complete. I am aware that there are significant penalties for submitting false information, including the possibility of fine and imprisonment.

Well Operator:	<u>SWN Production Co., LLC</u>	Address:	<u>P.O. Box 1300</u>
By:	<u>Dee Southall</u>		<u>Jane Lew, WV 26378</u>
Its:	<u>Regulatory Supervisor</u>	Facsimile:	<u>304-471-2479</u>
Telephone:	<u>304-884-1610</u>	Email:	<u>Dee_Southall@swn.com</u>



Subscribed and sworn before me this 14th day of March 2017.
Brittany R Woody Notary Public
 My Commission Expires 11/27/22

Oil and Gas Privacy Notice:

The Office of Oil and Gas processes your personal information, such as name, address and telephone number, as part of our regulatory duties. Your personal information may be disclosed to other State agencies or third parties in the normal course of business or as needed to comply with statutory or regulatory requirements, including Freedom of Information Act requests. Our office will appropriately secure your personal information. If you have any questions about our use or your personal information, please contact DEP's Chief Privacy Officer at depprivacyofficer@wv.gov.

RECEIVED
 Office of Oil and Gas
 APR 24 2017
 WV Department of
 Environmental Protection
 08/18/2017

WW-6A
(9-13)

API NO. 47- 51 -
OPERATOR WELL NO. Deborah Craig UD OHI 9H
Well Pad Name: Deborah Craig OHI PAD

**STATE OF WEST VIRGINIA
DEPARTMENT OF ENVIRONMENTAL PROTECTION, OFFICE OF OIL AND GAS
NOTICE OF APPLICATION**

Notice Time Requirement: notice shall be provided no later than the **filing date of permit application.**

Date of Notice: 4/21/17 **Date Permit Application Filed:** 4/21/17
Notice of:

- PERMIT FOR ANY WELL WORK
- CERTIFICATE OF APPROVAL FOR THE CONSTRUCTION OF AN IMPOUNDMENT OR PIT

Delivery method pursuant to West Virginia Code § 22-6A-10(b)

- PERSONAL SERVICE
- REGISTERED MAIL
- METHOD OF DELIVERY THAT REQUIRES A RECEIPT OR SIGNATURE CONFIRMATION

Pursuant to W. Va. Code § 22-6A-10(b) no later than the filing date of the application, the applicant for a permit for any well work or for a certificate of approval for the construction of an impoundment or pit as required by this article shall deliver, by personal service or by registered mail or by any method of delivery that requires a receipt or signature confirmation, copies of the application, the erosion and sediment control plan required by section seven of this article, and the well plat to each of the following persons: (1) The owners of record of the surface of the tract on which the well is or is proposed to be located; (2) The owners of record of the surface tract or tracts overlying the oil and gas leasehold being developed by the proposed well work, if the surface tract is to be used for roads or other land disturbance as described in the erosion and sediment control plan submitted pursuant to subsection (c), section seven of this article; (3) The coal owner, operator or lessee, in the event the tract of land on which the well proposed to be drilled is located [sic] is known to be underlain by one or more coal seams; (4) The owners of record of the surface tract or tracts overlying the oil and gas leasehold being developed by the proposed well work, if the surface tract is to be used for the placement, construction, enlargement, alteration, repair, removal or abandonment of any impoundment or pit as described in section nine of this article; (5) Any surface owner or water purveyor who is known to the applicant to have a water well, spring or water supply source located within one thousand five hundred feet of the center of the well pad which is used to provide water for consumption by humans or domestic animals; and (6) The operator of any natural gas storage field within which the proposed well work activity is to take place. (c)(1) If more than three tenants in common or other co-owners of interests described in subsection (b) of this section hold interests in the lands, the applicant may serve the documents required upon the person described in the records of the sheriff required to be maintained pursuant to section eight, article one, chapter eleven-a of this code. (2) Notwithstanding any provision of this article to the contrary, notice to a lien holder is not notice to a landowner, unless the lien holder is the landowner. W. Va. Code R. § 35-8-5.7.a requires, in part, that the operator shall also provide the Well Site Safety Plan ("WSSP") to the surface owner and any water purveyor or surface owner subject to notice and water testing as provided in section 15 of this rule.

Application Notice WSSP Notice E&S Plan Notice Well Plat Notice is hereby provided to:

SURFACE OWNER(s)
Name: Deborah Ann Craig
Address: 873 McCutcheon Road
Triadelphia, WV 26059
Name: _____
Address: _____

COAL OWNER OR LESSEE
Name: Alliance Resources GP, LLC %Elizabeth Acosta
Address: 2596 Battle Run Road
Triadelphia, WV 26059

COAL OPERATOR
Name: _____
Address: _____

SURFACE OWNER(s) (Road and/or Other Disturbance)
Name: _____
Address: _____
Name: _____
Address: _____

SURFACE OWNER OF WATER WELL AND/OR WATER PURVEYOR(s)
Name: See Attachment #1
Address: _____

SURFACE OWNER(s) (Impoundments or Pits)
Name: _____
Address: _____

OPERATOR OF ANY NATURAL GAS STORAGE FIELD
Name: _____
Address: _____

*Please attach additional forms if necessary

WW-6A
(8-13)

API NO. 47- 51 -
OPERATOR WELL NO. Deborah Craig OHI 9H
Well Pad Name: Deborah Craig OHI PAD

Notice is hereby given:

Pursuant to West Virginia Code § 22-6A-10(b), notice is hereby given that the undersigned well operator has applied for a permit for well work or for a certificate of approval for the construction of an impoundment or pit.

This Notice Shall Include:

Pursuant to W. Va. Code § 22-6A-10(b), this notice shall include: (1) copies of the application; (2) the erosion and sediment control plan required by section seven of this article; and (3) the well plat.

Pursuant to W. Va. Code § 22-6A-10(f), this notice shall include: (1) a statement of the time limits for filing written comments; (2) who may file written comments; (3) the name and address of the secretary for the purpose of filing the comments and obtaining additional information; and (4) a statement that the persons may request, at the time of submitting written comments, notice of the permit decision and a list of persons qualified to test water.

Pursuant to W. Va. Code R. § 35-8-5.7.a, the operator shall provide the Well Site Safety Plan to the surface owner and any water purveyor or surface owner subject to notice and water testing as provided in section 15 of this rule.

Pursuant to W. Va. Code R. § 35-8-15.2.c, this notice shall: (1) contain a statement of the surface owner's and water purveyor's right to request sampling and analysis; (2) advise the surface owner and water purveyor of the rebuttable presumption for contamination or deprivation of a fresh water source or supply; advise the surface owner and water purveyor that refusal to allow the operator to conduct a pre-drilling water well test constitutes a method to rebut the presumption of liability; (3) advise the surface owner and water purveyor of his or her independent right to sample and analyze any water supply at his or her own expense; advise the surface owner and water purveyor whether or not the operator will utilize an independent laboratory to analyze any sample; and (4) advise the surface owner and or water purveyor that he or she can obtain from the Chief a list of water testing laboratories in the subject area capable of and qualified to test water supplies in accordance with standard acceptable methods.

Additional information related to horizontal drilling may be obtained from the Secretary, at the WV Department of Environmental Protection headquarters, located at 601 57th Street, SE, Charleston, WV 25304 (304-926-0450) or by visiting www.dep.wv.gov/oil-and-gas/pages/default.aspx.

Well Location Restrictions

Pursuant to W. Va. Code § 22-6A-12, Wells may not be drilled within two hundred fifty feet measured horizontally from any existing water well or developed spring used for human or domestic animal consumption. The center of well pads may not be located within six hundred twenty-five feet of an occupied dwelling structure, or a building two thousand five hundred square feet or larger used to house or shelter dairy cattle or poultry husbandry. This limitation is applicable to those wells, developed springs, dwellings or agricultural buildings that existed on the date a notice to the surface owner of planned entry for surveying or staking as provided in section ten of this article or a notice of intent to drill a horizontal well as provided in subsection (b), section sixteen of this article was provided, whichever occurs first, and to any dwelling under construction prior to that date. This limitation may be waived by written consent of the surface owner transmitted to the department and recorded in the real property records maintained by the clerk of the county commission for the county in which such property is located. Furthermore, the well operator may be granted a variance by the secretary from these distance restrictions upon submission of a plan which identifies the sufficient measures, facilities or practices to be employed during well site construction, drilling and operations. The variance, if granted, shall include terms and conditions the department requires to ensure the safety and protection of affected persons and property. The terms and conditions may include insurance, bonding and indemnification, as well as technical requirements. (b) No well pad may be prepared or well drilled within one hundred feet measured horizontally from any perennial stream, natural or artificial lake, pond or reservoir, or a wetland, or within three hundred feet of a naturally reproducing trout stream. No well pad may be located within one thousand feet of a surface or ground water intake of a public water supply. The distance from the public water supply as identified by the department shall be measured as follows: (1) For a surface water intake on a lake or reservoir, the distance shall be measured from the boundary of the lake or reservoir. (2) For a surface water intake on a flowing stream, the distance shall be measured from a semicircular radius extending upstream of the surface water intake. (3) For a groundwater source, the distance shall be measured from the wellhead or spring. The department may, in its discretion, waive these distance restrictions upon submission of a plan identifying sufficient measures, facilities or practices to be employed during well site construction, drilling and operations to protect the waters of the state. A waiver, if granted, shall impose any permit conditions as the secretary considers necessary. (c) Notwithstanding the foregoing provisions of this section, nothing contained in this section prevents an operator from conducting the activities permitted or authorized by a Clean Water Act Section 404 permit or other approval from the United States Army Corps of Engineers within any waters of the state or within the restricted areas referenced in this section. (d) The well location restrictions set forth in this section shall not apply to any well on a multiple well pad if at least one of the wells was permitted prior to the effective date of this article. (e) The secretary shall, by December 31, 2012, report to the Legislature on the noise, light, dust and volatile organic compounds generated by the drilling of horizontal wells as they relate to the well location restrictions regarding occupied dwelling structures pursuant to this section. Upon a finding, if any, by the secretary that the well location restrictions regarding occupied dwelling structures are inadequate or otherwise require alteration to address the items

08/18/2017

examined in the study required by this subsection, the secretary shall have the authority to propose for promulgation legislative rules establishing guidelines and procedures regarding reasonable levels of noise, light, dust and volatile organic compounds relating to drilling horizontal wells, including reasonable means of mitigating such factors, if necessary.

Water Well Testing:

Pursuant to West Virginia Code § 22-6A-10(d), notification shall be made, with respect to surface landowners identified in subsection (b) or water purveyors identified in subdivision (5), subsection (b) of this section, of the opportunity for testing their water well. The operator shall provide an analysis to such surface landowner or water purveyor at their request.

Water Testing Laboratories:

Pursuant to West Virginia Code § 22-6A-10(i), persons entitled to notice pursuant to subsection (b) of this section may contact the department to ascertain the names and locations of water testing laboratories in the subject area capable and qualified to test water supplies in accordance with standard accepted methods. In compiling that list of names the department shall consult with the state Bureau for Public Health and local health departments. A surface owner and water purveyor has an independent right to sample and analyze any water supply at his or her own expense. The laboratory utilized by the operator shall be approved by the agency as being certified and capable of performing sample analyses in accordance with this section.

Rebuttable Presumption for Contamination or Deprivation of a Fresh Water Source or Supply:

W. Va. Code § 22-6A-18 requires that (b) unless rebutted by one of the defenses established in subsection (c) of this section, in any action for contamination or deprivation of a fresh water source or supply within one thousand five hundred feet of the center of the well pad for horizontal well, there is a rebuttable presumption that the drilling and the oil or gas well or either was the proximate cause of the contamination or deprivation of the fresh water source or supply. (c) In order to rebut the presumption of liability established in subsection (b) of this section, the operator must prove by a preponderance of the evidence one of the following defenses: (1) The pollution existed prior to the drilling or alteration activity as determined by a predrilling or prealteration water well test. (2) The landowner or water purveyor refused to allow the operator access to the property to conduct a predrilling or prealteration water well test. (3) The water supply is not within one thousand five hundred feet of the well. (4) The pollution occurred more than six months after completion of drilling or alteration activities. (5) The pollution occurred as the result of some cause other than the drilling or alteration activity. (d) Any operator electing to preserve its defenses under subdivision (1), subsection (c) of this section shall retain the services of an independent certified laboratory to conduct the predrilling or prealteration water well test. A copy of the results of the test shall be submitted to the department and the surface owner or water purveyor in a manner prescribed by the secretary. (e) Any operator shall replace the water supply of an owner of interest in real property who obtains all or part of that owner's supply of water for domestic, agricultural, industrial or other legitimate use from an underground or surface source with a comparable water supply where the secretary determines that the water supply has been affected by contamination, diminution or interruption proximately caused by the oil or gas operation, unless waived in writing by that owner. (f) The secretary may order the operator conducting the oil or gas operation to: (1) Provide an emergency drinking water supply within twenty-four hours; (2) Provide temporary water supply within seventy-two hours; (3) Within thirty days begin activities to establish a permanent water supply or submit a proposal to the secretary outlining the measures and timetables to be used in establishing a permanent supply. The total time in providing a permanent water supply may not exceed two years. If the operator demonstrates that providing a permanent replacement water supply cannot be completed within two years, the secretary may extend the time frame on case-by-case basis; and (4) Pay all reasonable costs incurred by the real property owner in securing a water supply. (g) A person as described in subsection (b) of this section aggrieved under the provisions of subsections (b), (e) or (f) of this section may seek relief in court... (i) Notwithstanding the denial of the operator of responsibility for the damage to the real property owner's water supply or the status of any appeal on determination of liability for the damage to the real property owner's water supply, the operator may not discontinue providing the required water service until authorized to do so by the secretary or a court of competent jurisdiction.

Written Comment:

Pursuant to West Virginia Code § 22-6A-11(a), all persons described in subsection (b), section ten of this article may file written comments with the secretary as to the location or construction of the applicant's proposed well work within thirty days after the application is filed with the secretary. All persons described in West Virginia Code § 22-6A-10(b) may file written comments as to the location or construction of the applicant's proposed well work to the Secretary at:

Chief, Office of Oil and Gas
Department of Environmental Protection
601 57th St. SE
Charleston, WV 25304
(304) 926-0450

Such persons may request, at the time of submitting written comments, notice of the permit decision and a list of persons qualified to test water. **NOTE: YOU ARE NOT REQUIRED TO FILE ANY COMMENT.**

Time Limits and Methods for Filing Comments.

The law requires these materials to be served on or before the date the operator files its Application. You have **THIRTY (30) DAYS** after the filing date to file your comments. Comments must be filed in person or received in the mail by the Chief's office by the time stated above. You may call the Chief's office to be sure of the date. Check with your postmaster to ensure adequate delivery time or to arrange special expedited handling. If you have been contacted by the well operator and you have signed a "voluntary statement of no objection" to the planned work described in these materials, then the permit may be issued at any time.

Pursuant to West Virginia Code § 22-6A-11(c)(2), Any objections of the affected coal operators and coal seam owners and lessees shall be addressed through the processes and procedures that exist under sections fifteen, seventeen and forty, article six of this chapter, as applicable and as incorporated into this article by section five of this article. The written comments filed by the parties entitled to notice under subdivisions (1), (2), (4), (5) and (6), subsection (b), section ten of this article shall be considered by the secretary in the permit issuance process, but the parties are not entitled to participate in the processes and proceedings that exist under sections fifteen, seventeen or forty, article six of this chapter, as applicable and as incorporated into this article by section five of this article.

Comment Requirements

Your comments must be in writing and include your name, address and telephone number, the well operator's name and well number and the approximate location of the proposed well site including district and county from the application. You may add other documents, such as sketches, maps or photographs to support your comments.

Disclaimer: All comments received will be placed on our web site <http://www.dep.wv.gov/oil-and-gas/Horizontal-Permits/Pages/default.aspx> and the applicant will automatically be forwarded an email notice that such comments have been submitted. The applicant will be expected to provide a response to comments submitted by any surface owner, water purveyor or natural gas storage operator noticed within the application.

Permit Denial or Condition

The Chief has the power to deny or condition a well work permit. Pursuant to West Virginia Code § 22-6A-8(d), the permit may not be issued or be conditioned, including conditions with respect to the location of the well and access roads prior to issuance if the director determines that:

- (1) The proposed well work will constitute a hazard to the safety of persons;
- (2) The plan for soil erosion and sediment control is not adequate or effective;
- (3) Damage would occur to publicly owned lands or resources; or
- (4) The proposed well work fails to protect fresh water sources or supplies.

A permit may also be denied under West Virginia Code § 22-6A-7(k), the secretary shall deny the issuance of a permit if the secretary determines that the applicant has committed a substantial violation of a previously issued permit for a horizontal well, including the applicable erosion and sediment control plan associated with the previously issued permit, or a substantial violation of one or more of the rules promulgated under this article, and in each instance has failed to abate or seek review of the violation within the time prescribed by the secretary pursuant to the provisions of subdivisions (1) and (2), subsection (a), section five of this article and the rules promulgated hereunder, which time may not be unreasonable.

Pursuant to West Virginia Code § 22-6A-10(g), any person entitled to submit written comments to the secretary pursuant to subsection (a), section eleven of this article, shall also be entitled to receive from the secretary a copy of the permit as issued or a copy of the order modifying or denying the permit if the person requests receipt of them as a part of the written comments submitted concerning the permit application. Such persons may request, at the time of submitting written comments, notice of the permit decision and a list of persons qualified to test water.

WW-6A
(8-13)

API NO. 47- 51 -
OPERATOR WELL NO. Deborah Craig UD OHI 9H
Well Pad Name: Deborah Craig OHI PAD

Notice is hereby given by:

Well Operator: SWN Production Co., LLC
Telephone: 832-796-1610
Email: Dee_Southall@swn.com

Address: P.O. Box 1300
Jane Lew, WV 26378
Facsimile: 304-471-2479

Oil and Gas Privacy Notice:

The Office of Oil and Gas processes your personal information, such as name, address and telephone number, as part of our regulatory duties. Your personal information may be disclosed to other State agencies or third parties in the normal course of business or as needed to comply with statutory or regulatory requirements, including Freedom of Information Act requests. Our office will appropriately secure your personal information. If you have any questions about our use or your personal information, please contact DEP's Chief Privacy Officer at deprivacyofficer@wv.gov.



Subscribed and sworn before me this 14th day of March 2017.
Brittany R Woody Notary Public
My Commission Expires 11/27/2022

*Attachment #1

Water Purveyors within 1500 ft of Deborah Craig

LANDOWNER

- ✓ William & Mary Langmyer
- ✓ Robert & Deborah Leech
- ✓ Deborah Craig
- ✓ Brian Craig

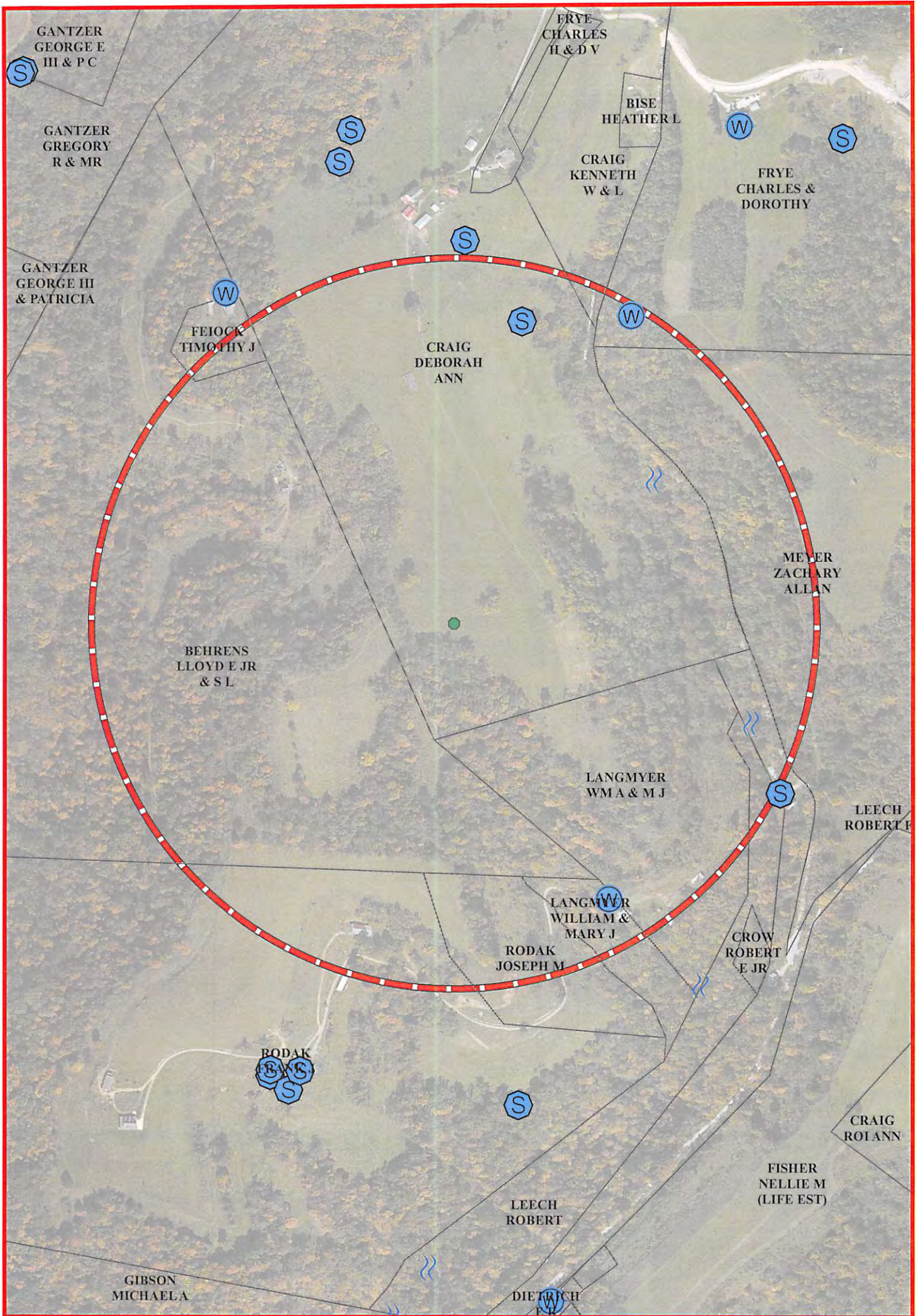
Address

- 212 Rising Sun Lane
- 95 Farmsead Lane
- 873 McCutcheon Road
- 849 McCutcheon Road

- Triadelphia WV 26059
- Triadelphia WV 26059
- Triadelphia WV 26059
- Triadelphia WV 26059

047-069-00230

RECEIVED
Office of Oil and Gas
APR 24 2017
WV Department of
Environmental Protection



The intent of this map is for general reference only. Information on this map was created using the best available data at the time but is not guaranteed accurate.

08/18/2017

<h3>Water Purveyor Map</h3>			Well Pad: Deborah Craig OHI Pad	County: OHIO
			Deborah Craig OHI Coordinates: 40.047766, -80.584946	
Map by: speart NAD 1983 BLM Zone 17N ftUS	Date: 11/9/2016 			

STATE OF WEST VIRGINIA
DEPARTMENT OF ENVIRONMENTAL PROTECTION, OFFICE OF OIL AND GAS
NOTICE OF INTENT TO DRILL

Pursuant to W. Va. Code § 22-6A-16(b), the Notice of Intent to Drill is only required if the notice requirements of W. Va. Code § 22-6A-10(a) have NOT been met or if the Notice of Intent to Drill requirement has NOT been waived in writing by the surface owner.

Notice Time Requirement: Notice shall be provided at least **TEN (10)** days prior to filing a permit application.

Date of Notice: 03/16/2017 **Date Permit Application Filed:** 4/11/17

Delivery method pursuant to West Virginia Code § 22-6A-16(b)

HAND DELIVERY CERTIFIED MAIL
RETURN RECEIPT REQUESTED

Pursuant to W. Va. Code § 22-6A-16(b), at least ten days prior to filing a permit application, an operator shall, by certified mail return receipt requested or hand delivery, give the surface owner notice of its intent to enter upon the surface owner's land for the purpose of drilling a horizontal well: *Provided*, That notice given pursuant to subsection (a), section ten of this article satisfies the requirements of this subsection as of the date the notice was provided to the surface owner: *Provided, however*, That the notice requirements of this subsection may be waived in writing by the surface owner. The notice, if required, shall include the name, address, telephone number, and if available, facsimile number and electronic mail address of the operator and the operator's authorized representative.

Notice is hereby provided to the SURFACE OWNER(s):

Name: Deborah Ann Craig & Seth Collin Craig
Address: 873 McCutcheon Rd.
Triadelphia, WV 26059

Name: _____
Address: _____

Notice is hereby given:

Pursuant to West Virginia Code § 22-6A-16(b), notice is hereby given that the undersigned well operator has an intent to enter upon the surface owner's land for the purpose of drilling a horizontal well on the tract of land as follows:

State:	<u>West Virginia</u>	UTM NAD 83 Easting:	<u>535,451.189</u>
County:	<u>Ohio</u>	Northing:	<u>4,433,142.255</u>
District:	<u>Triadelphia</u>	Public Road Access:	<u>McCutcheon Rd.</u>
Quadrangle:	<u>Valley Grove</u>	Generally used farm name:	<u>Deborah Craig OHI</u>
Watershed:	<u>Taryard Run of Middle Wheeling Creek</u>		

This Notice Shall Include:

Pursuant to West Virginia Code § 22-6A-16(b), this notice shall include the name, address, telephone number, and if available, facsimile number and electronic mail address of the operator and the operator's authorized representative. Additional information related to horizontal drilling may be obtained from the Secretary, at the WV Department of Environmental Protection headquarters, located at 601 57th Street, SE, Charleston, WV 25304 (304-926-0450) or by visiting www.dep.wv.gov/oil-and-gas/pages/default.aspx.

Notice is hereby given by:

Well Operator: SWN Production Company, LLC
Address: PO Box 1300, 179 Innovation Drive
Jane Lew, WV 26378
Telephone: 304-517-6603
Email: Michael_Yates@swn.com
Facsimile: 304-471-2497

Authorized Representative: Mike Yates
Address: PO Box 1300, 179 Innovation Drive
Jane Lew, WV 26378
Telephone: 304-517-6603
Email: Michael_Yates@swn.com
Facsimile: 304-471-2497

Oil and Gas Privacy Notice:

The Office of Oil and Gas processes your personal information, such as name, address and telephone number, as part of our regulatory duties. Your personal information may be disclosed to other State agencies or third parties in the normal course of business or as needed to comply with statutory or regulatory requirements, including Freedom of Information Act requests. Our office will appropriately secure your personal information. If you have any questions about our use of your personal information, please contact DEP's Chief Privacy Officer at depprivacyofficer@wv.gov.

RECEIVED
Office of Oil and Gas

APR 24 2017
WV Department of
Environmental Protection

08/18/2017

WW-6A5
(1/12)

Operator Well No. Deborah Craig OHI 9H

STATE OF WEST VIRGINIA
DEPARTMENT OF ENVIRONMENTAL PROTECTION, OFFICE OF OIL AND GAS
NOTICE OF PLANNED OPERATION

Notice Time Requirement: notice shall be provided no later than the filing date of permit application.

Date of Notice: 03/16/2017 **Date Permit Application Filed:** _____

Delivery method pursuant to West Virginia Code § 22-6A-16(c)

CERTIFIED MAIL HAND
RETURN RECEIPT REQUESTED DELIVERY

Pursuant to W. Va. Code § 22-6A-16(c), no later than the date for filing the permit application, an operator shall, by certified mail return receipt requested or hand delivery, give the surface owner whose land will be used for the drilling of a horizontal well notice of the planned operation. The notice required by this subsection shall include: (1) A copy of this code section; (2) The information required to be provided by subsection (b), section ten of this article to a surface owner whose land will be used in conjunction with the drilling of a horizontal well; and (3) A proposed surface use and compensation agreement containing an offer of compensation for damages to the surface affected by oil and gas operations to the extent the damages are compensable under article six-b of this chapter. (d) The notices required by this section shall be given to the surface owner at the address listed in the records of the sheriff at the time of notice.

Notice is hereby provided to the SURFACE OWNER(s)

(at the address listed in the records of the sheriff at the time of notice):

Name: Deborah Ann Craig & Seth Collin Craig
Address: 873 McCutcheon Rd.
Triadelphia, WV 26059

Name: _____
Address: _____

Notice is hereby given:

Pursuant to West Virginia Code § 22-6A-16(c), notice is hereby given that the undersigned well operator has developed a planned operation on the surface owner's land for the purpose of drilling a horizontal well on the tract of land as follows:

State:	<u>West Virginia</u>	UTM NAD 83	Easting:	<u>535,451.189</u>
County:	<u>Ohio</u>		Northing:	<u>4,433,142.255</u>
District:	<u>Triadelphia</u>	Public Road Access:	<u>McCutcheon Rd.</u>	
Quadrangle:	<u>Valley Grove</u>	Generally used farm name:	<u>Deborah Craig OHI</u>	
Watershed:	<u>Taryard Run of Middle Wheeling Creek</u>			

This Notice Shall Include:

Pursuant to West Virginia Code § 22-6A-16(c), this notice shall include: (1) A copy of this code section; (2) The information required to be provided by **W. Va. Code § 22-6A-10(b)** to a surface owner whose land will be used in conjunction with the drilling of a horizontal well; and (3) A proposed surface use and compensation agreement containing an offer of compensation for damages to the surface affected by oil and gas operations to the extent the damages are compensable under article six-b of this chapter. Additional information related to horizontal drilling may be obtained from the Secretary, at the WV Department of Environmental Protection headquarters, located at 601 57th Street, SE, Charleston, WV 25304 (304-926-0450) or by visiting www.dep.wv.gov/oil-and-gas/pages/default.aspx.

Well Operator: SWN Production Company, LLC
Telephone: 304-517-6603
Email: Michael_Yates@swn.com

Address: PO Box 1300, 179 Innovation Drive
Jane Lew, WV 26378
Facsimile: 304-471-2497

Oil and Gas Privacy Notice:

The Office of Oil and Gas processes your personal information, such as name, address and telephone number, as part of our regulatory duties. Your personal information may be disclosed to other State agencies or third parties in the normal course of business or as needed to comply with statutory or regulatory requirements, including Freedom of Information Act requests. Our office will appropriately secure your personal information. If you have any questions about our use or your personal information, please contact DEP's Chief Privacy Officer at depprivacyofficer@wv.gov.

APR 24 2017

Office of Oil and Gas
WV Department of
Environmental Protection

08/18/2017



047-069-00230

WEST VIRGINIA DEPARTMENT OF TRANSPORTATION
Division of Highways

1900 Kanawha Boulevard East • Building Five • Room 110
Charleston, West Virginia 25305-0430 • (304) 558-3505

Jim Justice
Governor

Thomas J. Smith, P. E.
Secretary of Transportation/
Commissioner of Highways

March 15, 2017

James A. Martin, Chief
Office of Oil and Gas
Department of Environmental Protection
601 57th Street, SE
Charleston, WV 25304

Subject: DOH Permit for the Deborah Craig Pad, Ohio County

Deborah Craig OHI 9H Well Site

Dear Mr. Martin,

The West Virginia Division of Highways has transferred permit 06-2011-0477 to Southwestern Energy for access to the State Road for the well site located off of Ohio County Route 41/1 SLS.

The operator has signed an OIL AND GAS ROAD MAINTENANCE BONDING AGREEMENT and provided the required Bond. This operator is currently in compliance with the DOH OIL AND GAS POLICY dated January 3, 2012.

Very Truly Yours,

Gary K. Clayton
Regional Maintenance Engineer
Central Office Oil & Gas Coordinator

Cc: Brittany Woody
Southwestern Energy
CH, OM, D-6
File

RECEIVED
Office of Oil and Gas

APR 27 2017

WV Department of
Environmental Protection 08/18/2017

Product Name	Product Use	Chemical Name	CAS Number
EC 6734A (Champion Technologies)	Biocide	Hydrogen Peroxide	7722-84-1
		Acetic Acid	64-19-7
		Peroxyacetic Acid	79-21-0
GYPTRON T-390 (Champion Technologies)	Scale Inhibitor	Methanol	67-56-1
		Nonylphenol Ethoxylate	Proprietary
Bactron K-139 (Champion Technologies)	Biocide	Glutaraldehyde	111-30-8
		Quaternary Ammonium Compounds, Benzyl-C12-16-Alkyldimethyl, Chlorides	68424-85-1
		Ethanol	64-17-5
Bactron K-219 (Champion Technologies)	Biocide	Methanol	67-56-1
		Quaternary Ammonium Compounds, Benzyl-C12-16-Alkyldimethyl, Chlorides	68424-85-1
A264 (Schlumberger)	Corrosion Inhibitor	Methanol	67-56-1
		Aliphatic Acids	Proprietary
		Prop-2-yn-1-ol	107-19-7
		Aliphatic Alcohols, Ethoxylated #1	Proprietary
Myacide GA 25 (Schlumberger)	Biocide	Water	7732-18-5
		Glutaral	111-30-8
Scale Inhibitor B317 (Schlumberger)	Scale Inhibitor	Trisodium Ortho Phosphate	7601-54-9
		Ethane-1,2-diol	107-21-1
H215 (Schlumberger)	Hydrochloric Acid	Hydrochloric Acid	7647-01-0
J 218 (Schlumberger)	Breaker	Diammonium Peroxodisulphate	7727-54-0
EB-Clean* J 475 (Schlumberger)	Breaker	Diammonium Peroxodisulphate	7727-54-0
Water Gelling Agent J 580 (Schlumberger)	Gel	Carbohydrate Polymer	Proprietary
Friction Reducer J 609W (Schlumberger)	Friction Reducer	Ammonium Sulfate	7783-20-2
		Urea	57-13-6
Crosslinker J 610 (Schlumberger)	Crosslinker	Potassium Hydroxide	1310-58-3
		Aliphatic Polyol	Proprietary
Iron Stabilizer L58 (Schlumberger)	Iron Stabilizer	Sodium Erythorbate	6381-77-7
40/70-Mesh Sand S012 (Schlumberger)	Sand	Crystalline Silica	14808-60-7
Sand S 100 (Schlumberger)	Sand	Crystalline Silica	14808-60-7
EC 6486A (Nalco Champion)	Scale Inhibitor	Amine Triphosphate	Proprietary
		Ethylene Glycol	107-21-1
SSA-2 (Halliburton)	Sand	Crystalline Silica	14808-60-7
FR-76 (Halliburton)	Friction Reducer	Inorganic salt	64742-47-8
		Hydrotreated light petroleum distillate	
LCA-1 (Halliburton)		Hydrotreated light petroleum distillate	Proprietary
SP BREAKER (Halliburton)	Breaker	Sodium Persulfate	7775-27-1
HAI-150E (Halliburton)	Corrosion Inhibitor	Methanol	NA
		Aliphatic Acids	
		Prop-2-yn-1-ol	
		Aliphatic Alcohols, Ethoxylated #1	
Hydrochloric Acid 10-30% (Halliburton)		Hydrochloric Acid	7647-01-0
WG-36 Gelling Agent (Halliburton)	Gel	Polysaccharide	9000-30-0
BC-140C (Halliburton)	Crosslinker		NA

- LEGEND -

EDGE ACCESS ROAD	
PUBLIC/Private ROAD	
LOD #1	
LOD MODIFIED #1	
CHAIN LINK FENCE	
BARB WIRE FENCE	
OVERHEAD UTILITIES	
PROPERTY LINES	
CL ACCESS ROAD	
CONTOUR MAJOR ASBUILT	
CONTOUR MINOR ASBUILT	
CONTOUR MAJOR EXISTING	
CONTOUR MINOR EXISTING	
SPRING	
WATER WELL	

DEBORAH A. CRAIG ET AL
T.M. 6-T13-16
91.87 AC.

PRODUCTION TANKS (UTM METERS)


	Northing	Easting
#1	4,433,177.258	535,485.776
#2	4,433,175.170	535,489.780
#3	4,433,173.106	535,493.854
#4	4,433,173.222	535,483.661
#5	4,433,171.162	535,487.720
#6	4,433,169.056	535,491.749

RED TEXT INDICATES ITEMS TO BE CONSTRUCTED PRIOR TO DRILLING ACTIVITY.

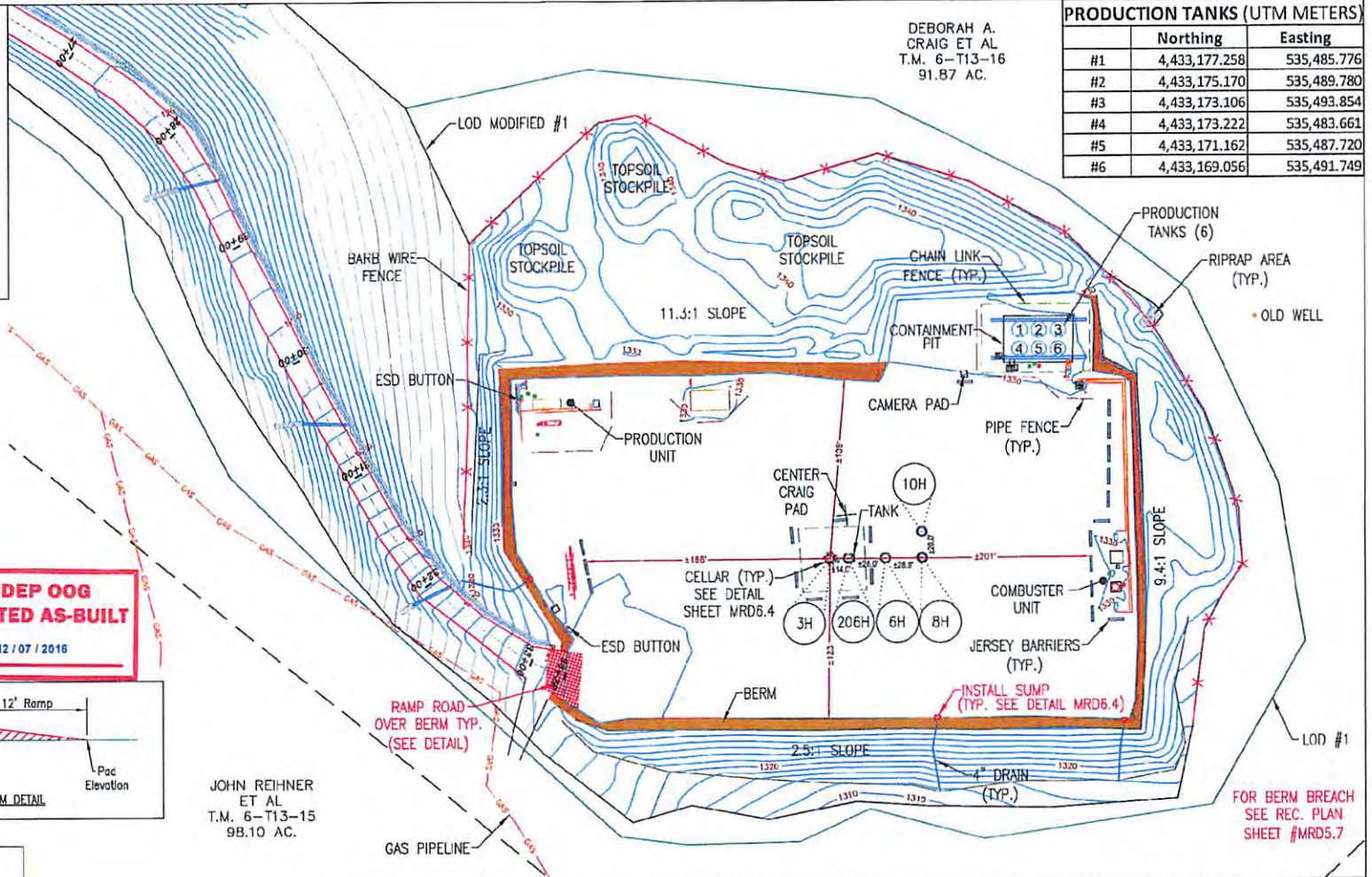


DEBORAH CRAIG CHI 3H
API# 47-069-00100H

**WVDEP OOG
ACCEPTED AS-BUILT**
12/07/2016


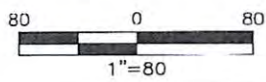


JOHN REIHNER
ET AL
T.M. 6-T13-15
98.10 AC.



FOR BERM BREACH
SEE REC. PLAN
SHEET #MRD5.7

REVISION	DATE



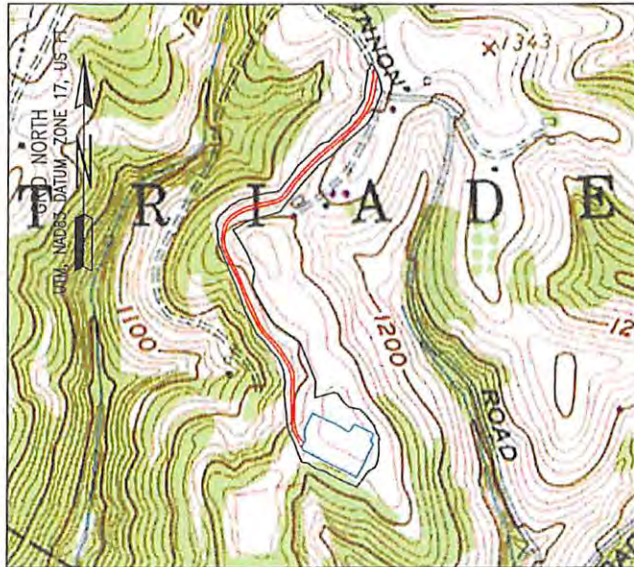
Dennis L. Fisher RPS 8884

08-04-2016
JG1:



Jackson Surveying Inc.
CONSTRUCTION AND RECLAMATION
ASBUILT
AS3.7
SOUTHWESTERN PRODUCTION COMPANY LLC.
DEBORAH CRAIG OHI PAD
TRIADELPHIA DISTRICT, OHIO COUNTY, WV
AUGUST 04, 2016

047-069-00230

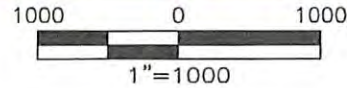


DEBORAH CRAIG OHI PAD CONSTRUCTION AND RECLAMATION PLAN AS-BUILT TRIADELPHIA DISTRICT, OHIO COUNTY, WV AUGUST 2016

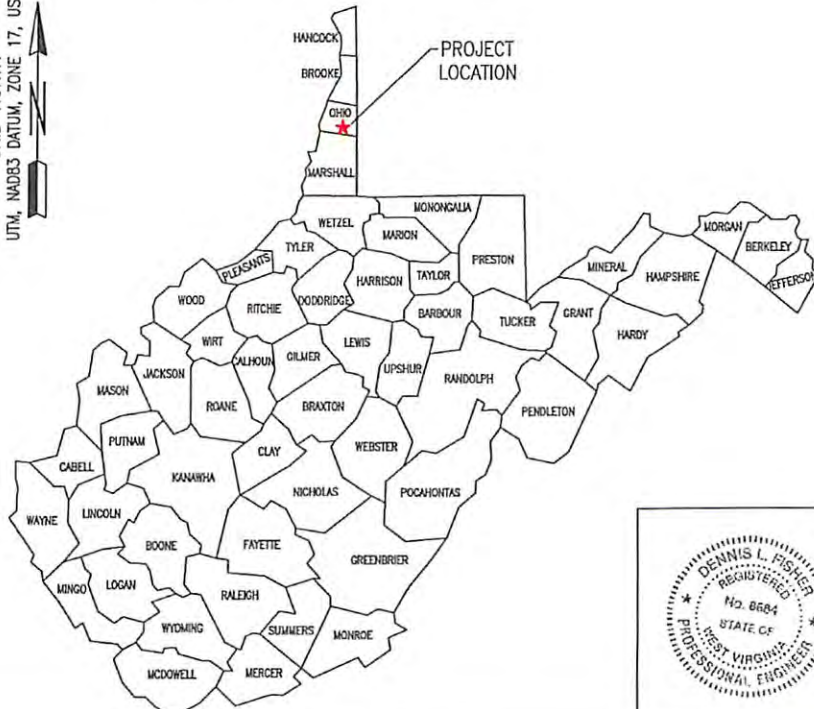
LOD #1

LOD
MODIFIED #1

TOTAL DISTURBED AREA: 19.1 ACRES	TOTAL DISTURBED AREA: 16.0 ACRES
ROAD DISTURBED AREA: 11.8 ACRES	ROAD DISTURBED AREA: 10.0 ACRES
PAD DISTURBED AREA: 7.3 ACRES	PAD DISTURBED AREA: 6.0 ACRES



GRID NORTH
UTM, NAD83 DATUM, ZONE 17, US FT



COORDINATES:
SITE ENTRANCE
(NAD83)
LAT: 40.055174
LONG: 80.583671

AT CRAIG PAD
(NAD83)
LAT: 40.047879
LONG: 80.585538

CENTER OF PAD
(NAD83)
LAT: 40.047906
LONG: 80.584647

GATHERING AREA
(NAD83)
LAT: 40.054929
LONG: 80.583630

EXISTING WELLS:
DEBORAH CRAIG OHI 3H
47-069-00100H
(NAD83)
LAT: 40.047840
LONG: 80.584742

PROPOSED WELLS:
DEBORAH CRAIG OHI 206H
(NAD83)
LAT: 40.047822
LONG: 80.584697

DEBORAH CRAIG OHI 6H
(NAD83)
LAT: 40.047788
LONG: 80.584608

DEBORAH CRAIG OHI 8H
(NAD83)
LAT: 40.047753
LONG: 80.584518

DEBORAH CRAIG OHI 10H
(NAD83)
LAT: 40.047802
LONG: 80.584486

RECEIVED
Office of Oil and Gas

APR 24 2017

WV Department of
Environmental Protection

SHEET INDEX

- TS1. TITLE SHEET
- EP2.1 EVACUATION ROUTE/ PREVAILING WIND
- EP2.2 EVACUATION ROUTE/ PREVAILING WIND
- AS3.1 ASBUILT OVERVIEW
- AS3.2 ASBUILT
- AS3.3 ASBUILT
- AS3.4 ASBUILT
- AS3.5 ASBUILT
- AS3.6 ASBUILT
- AS3.7 ASBUILT
- RD4.1 CONSTRUCTION AND RECLAMATION ACCESS ROAD PROFILE
- RD5.1 RECLAMATION PLAN OVERVIEW
- RD5.2 RECLAMATION PLAN
- RD5.3 RECLAMATION PLAN
- RD5.4 RECLAMATION PLAN
- RD5.5 RECLAMATION PLAN
- RD5.6 RECLAMATION PLAN
- RD5.7 RECLAMATION PLAN
- RD6.3 RECLAMATION DETAILS
- RD6.4 RECLAMATION DETAILS

REVISION	DATE



Dennis L. Fisher
Dennis L. Fisher RPE 8684
Date: 08-04-2016



Jackson Surveying Inc.
TITLE SHEET
TS.1
SOUTHWESTERN PRODUCTION COMPANY LLC.
DEBORAH CRAIG OHI PAD
TRIADELPHIA DISTRICT, OHIO COUNTY, WV
AUGUST 04, 2016