



---

west virginia department of environmental protection

---

Office of Oil and Gas  
601 57<sup>th</sup> Street, S.E.  
Charleston, WV 25304  
(304) 926-0450  
fax: (304) 926-0452

Jim Justice , Governor  
Austin Caperton , Cabinet Secretary  
[www.dep.wv.gov](http://www.dep.wv.gov)

Monday, October 30, 2017  
WELL WORK PERMIT  
Horizontal 6A / New Drill

SWN PRODUCTION COMPANY, LLC  
POST OFFICE BOX 12359

SPRING, TX 773914954

Re: Permit approval for MASON COTTRELL OHI 210H  
47-069-00248-00-00

This well work permit is evidence of permission granted to perform the specified well work at the location described on the attached pages and located on the attached plat, subject to the provisions of Chapter 22 of the West Virginia Code of 1931, as amended, and all rules and regulations promulgated thereunder, and to any additional specific conditions and provisions outlined in the pages attached hereto. Notification shall be given by the operator to the Oil and Gas Inspector at least 24 hours prior to the construction of roads, locations, and/or pits for any permitted work. In addition, the well operator shall notify the same inspector 24 hours before any actual well work is commenced and prior to running and cementing casing. Spills or emergency discharges must be promptly reported by the operator to 1-800-642-3074 and to the Oil and Gas Inspector.

Please be advised that form WR-35, Well Operators Report of Well Work is to be submitted to this office within 90 days of completion of permitted well work, as should form WR-34 Discharge Monitoring Report within 30 days of discharge of pits, if applicable. Failure to abide by all statutory and regulatory provisions governing all duties and operations hereunder may result in suspension or revocation of this permit and, in addition, may result in civil and/or criminal penalties being imposed upon the operators.

Per 35 CSR 4-5.2.g this permit will expire in two (2) years from the issue date unless permitted well work is commenced. If there are any questions, please feel free to contact me at (304) 926- 0450.

James A. Martin  
Chief

Operator's Well Number: MASON COTTRELL OHI 210H  
Farm Name: LOUIS COTTRELL, JR., AS TRUSTEE FOR MASON LOUIS CO  
U.S. WELL NUMBER: 47-069-00248-00-00  
Horizontal 6A / New Drill  
Date Issued: 10/30/2017

Promoting a healthy environment.

11/03/2017

# PERMIT CONDITIONS

West Virginia Code § 22-6A-8(d) allows the Office of Oil and Gas to place specific conditions upon this permit. Permit conditions have the same effect as law. Failure to adhere to the specified permit conditions may result in enforcement action.

## CONDITIONS

---

1. This proposed activity may require permit coverage from the United States Army Corps of Engineers (USACE). Through this permit, you are hereby being advised to consult with USACE regarding this proposed activity.
2. If the operator encounters an unanticipated void, or an anticipated void at an unanticipated depth, the operator shall notify the inspector within 24 hours. Modifications to the casing program may be necessary to comply with W. Va. Code § 22-6A-5a (12), which requires drilling to a minimum depth of thirty feet below the bottom of the void, and installing a minimum of twenty (20) feet of casing. Under no circumstance should the operator drill more than one hundred (100) feet below the bottom of the void or install less than twenty (20) feet of casing below the bottom of the void.
3. When compacting fills, each lift before compaction shall not be more than 12 inches in height, and the moisture content of the fill material shall be within limits as determined by the Standard Proctor Density test of the actual soils used in specific engineered fill, ASTM D698, Standard Test Method for Laboratory Compaction Characteristics of Soil Using Standard Effort, to achieve 95 % compaction of the optimum density. Each lift shall be tested for compaction, with a minimum of two tests per lift per acre of fill. All test results shall be maintained on site and available for review.
4. Operator shall install signage per § 22-6A-8g (6) (B) at all source water locations included in their approved water management plan within 24 hours of water management plan activation.
5. Oil and gas water supply wells will be registered with the Office of Oil and Gas and all such wells will be constructed and plugged in accordance with the standards of the Bureau for Public Health set forth in its Legislative rule entitled *Water Well Regulations*, 64 C.S.R. 19. Operator is to contact the Bureau of Public Health regarding permit requirements. In lieu of plugging, the operator may transfer the well to the surface owner upon agreement of the parties. All drinking water wells within fifteen hundred feet of the water supply well shall be flow tested by the operator upon request of the drinking well owner prior to operating the water supply well.
6. Pursuant to the requirements pertaining to the sampling of domestic water supply wells/springs the operator shall, no later than thirty (30) days after receipt of analytical data provide a written copy to the Chief and any of the users who may have requested such analyses.
7. 24 hours prior to the initiation of the completion process the operator shall notify the Chief or his designee.
8. During the completion process the operator shall monitor annular pressures and report any anomaly noticed to the chief or his designee immediately.
9. If any explosion or other accident causing loss of life or serious personal injury occurs in or about a well or well work on a well, the well operator or its contractor shall give notice, stating the particulars of the explosion or accident, to the oil and gas inspector and the Chief, within 24 hours of said accident.
10. During the casing and cementing process, in the event cement does not return to the surface, the oil and gas inspector shall be notified within 24 hours.

## PERMIT CONDITIONS

11. The operator shall provide to the Office of Oil and Gas the dates of each of the following within 30 days of their occurrence: completion of construction of the well pad, commencement of drilling, cessation of drilling, completion of any other permitted well work, and completion of the well. Such notice shall be provided by sending an email to [DEPOOGNotify@wv.gov](mailto:DEPOOGNotify@wv.gov).

WW-6B  
(04/15)

API NO. 47-069 -  
OPERATOR WELL NO. Mason Cottrell OHI 210H  
Well Pad Name: Mason Cottrell PAD

**STATE OF WEST VIRGINIA**  
**DEPARTMENT OF ENVIRONMENTAL PROTECTION, OFFICE OF OIL AND GAS**  
**WELL WORK PERMIT APPLICATION**

1) Well Operator: SWN Production Co., LLC 494512924 069-Ohio 6- Triad Valley Grove  
Operator ID County District Quadrangle

2) Operator's Well Number: Mason Cottrell OHI 210H Well Pad Name: Mason Cottrell PAD

3) Farm Name/Surface Owner: Mason Louis Cottrell Public Road Access: Gashell Run Road

4) Elevation, current ground: 1296' Elevation, proposed post-construction: 1296'

5) Well Type (a) Gas  Oil  Underground Storage

Other

(b) If Gas Shallow  Deep

Horizontal

6) Existing Pad: Yes or No No

7) Proposed Target Formation(s), Depth(s), Anticipated Thickness and Expected Pressure(s):  
Target Formation- Marcellus, Target Top TVD- 6480', Target Base TVD- 6518', Anticipated Thickness- 38', Associated Pressure- 4220

8) Proposed Total Vertical Depth: 6492'

9) Formation at Total Vertical Depth: Marcellus

10) Proposed Total Measured Depth: 20176'

11) Proposed Horizontal Leg Length: 10,138'

12) Approximate Fresh Water Strata Depths: 387'

13) Method to Determine Fresh Water Depths: From salinity profile and nearby water wells

14) Approximate Saltwater Depths: 752'

15) Approximate Coal Seam Depths: 610'

16) Approximate Depth to Possible Void (coal mine, karst, other): 610' Possible Void

17) Does Proposed well location contain coal seams directly overlying or adjacent to an active mine? Yes  No

(a) If Yes, provide Mine Info: Name: \_\_\_\_\_

Depth: \_\_\_\_\_

Seam: \_\_\_\_\_

Owner: \_\_\_\_\_



WW-6B  
(10/14)

API NO. 47- 069 - \_\_\_\_\_  
OPERATOR WELL NO. Mason Cottrell OH1 210H  
Well Pad Name: Mason Cottrell PAD

19) Describe proposed well work, including the drilling and plugging back of any pilot hole:

Drill and stimulate any potential zones between and including the Benson to Marcellus. \*\*If we should encounter a void place basket above and below void area- balance cement to bottom of void and grout from basket to surface. Run casing not less than 20' below void nor more than 50' below void. (\*If freshwater is encountered deeper than anticipated it must be protected, set casing 50' below and cts.)

20) Describe fracturing/stimulating methods in detail, including anticipated max pressure and max rate:

Well will be perforated within the target formation and stimulated with a slurry of water, sand, and chemical additives at a high rate. This will be performed in stages with the plug and perf method along the wellbore until the entire lateral has been stimulated within the target formation. All stage plugs are then drilled out and the well is flowed back to surface. The well is produced through surface facilities consisting of high pressure production unites, vertical separation units, water and oil storage tanks. Max press and anticipated max rate- 9000 lbs @ 80 barrels a minute.

21) Total Area to be disturbed, including roads, stockpile area, pits, etc., (acres): 10.6

22) Area to be disturbed for well pad only, less access road (acres): 7.6

23) Describe centralizer placement for each casing string:

All casing strings will be ran with a centralizer at a minimum of 1 per every 3 joints of casing.

24) Describe all cement additives associated with each cement type:

See Attachment \*\*\*

25) Proposed borehole conditioning procedures:

All boreholes will be conditioned with circulation and rotation for a minimum of one bottoms up and continuing until operator is satisfied with borehole conditions.

OFFICE OF OIL AND GAS JUL 28 2017

\*Note: Attach additional sheets as needed.

## Schlumberger Cement Additives

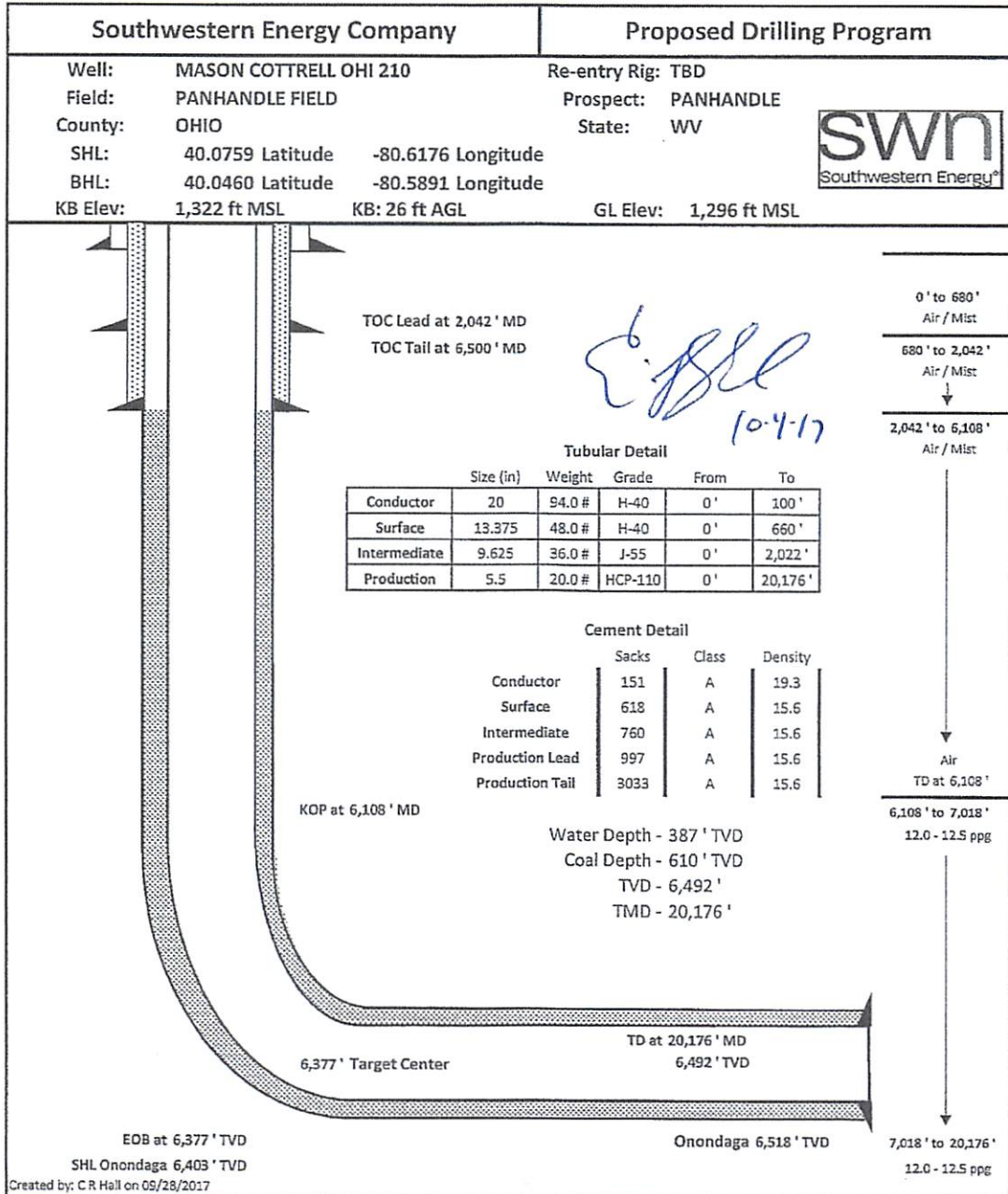
	Product Name	Product Use	Chemical Name	CAS Number
Surface	S001	accelerator	calcium chloride	10043-52-4
Intermediate	S001	accelerator	calcium chloride	10043-52-4
Kick Off Plug	D080	dispersant	sodium polynaphthalene sulfonate	9008-63-3
	D801	retarder	aromatic polymer derivative	proprietary
	D047	antifoam	polypropylene glycol	25322-69-4
Production-Lead	D167	fluid loss	aliphatic amide polymer	proprietary
	D154	extender	non-crystalline silica	7631-86-9
	D400	gas migration	boric acid	10043-35-3
			polypropylene glycol	25322-69-4
	D046	antifoam	fullers earth (attapulgitite)	8031-18-3
			chrySTALLINE silica	14808-60-7
	D201	retarder	metal oxide	proprietary
	D202	dispersant	formaldehyde (impurity)	proprietary
Production-Tail			polypropylene glycol	25322-69-4
	D046	antifoam	fullers earth (attapulgitite)	8031-18-3
	D167	fluid loss	aliphatic amide polymer	proprietary
			sodium polynaphthalene sulfonate	9008-63-3
	D065	dispersant	sodium sulfate	7757-82-6
			chrySTALLINE silica	14808-60-7
	D201	retarder	metal oxide	proprietary
	D153	anti-settling	chrySTALLINE silica	14808-60-7

OFFICE OF OIL AND GAS JUL 28 2017

11/03/2017







RECEIVED  
Office of Oil and Gas

OCT 06 2017

WV Department of  
Environmental Protection

WW-9  
(4/16)

API Number 47 - 69 - \_\_\_\_\_  
Operator's Well No. Mason Cottrell OHI 210H

STATE OF WEST VIRGINIA  
DEPARTMENT OF ENVIRONMENTAL PROTECTION  
OFFICE OF OIL AND GAS

FLUIDS/ CUTTINGS DISPOSAL & RECLAMATION PLAN

Operator Name SWN Production Company, LLC OP Code 494512924

Watershed (HUC 10) Upper Ohio South Quadrangle Wheeling

Do you anticipate using more than 5,000 bbls of water to complete the proposed well work? Yes  No

Will a pit be used? Yes  No

If so, please describe anticipated pit waste: closed loop system in place at this time- cuttings will be taken to a permitted landfill

Will a synthetic liner be used in the pit? Yes  No  If so, what ml.? \_\_\_\_\_

Proposed Disposal Method For Treated Pit Wastes:

- Land Application
- Underground Injection ( UIC Permit Number \_\_\_\_\_ )
- Reuse (at API Number \_\_\_\_\_ at next anticipated well, API # will be included with the WR-34/DDMR &/or permit addendum \_\_\_\_\_ )
- Off Site Disposal (Supply form WW-9 for disposal location)
- Other (Explain flow back fluids will be put in steel tanks and reused or taken to a permitted disposal facility)

Will closed loop system be used? If so, describe: yes

Drilling medium anticipated for this well (vertical and horizontal)? Air, freshwater, oil based, etc. *AIR* drill to KOP, fluid drill with SOBM from KOP to TD

-If oil based, what type? Synthetic, petroleum, etc. synthetic oil base

Additives to be used in drilling medium? see attached sheets

Drill cuttings disposal method? Leave in pit, landfill, removed offsite, etc. landfill

-If left in pit and plan to solidify what medium will be used? (cement, lime, sawdust) \_\_\_\_\_

-Landfill or offsite name/permit number? meadow SWF-1032, SS grading SWF-4902, Northwestern SWF-1025, Short Creek 1034/WW0109517/CID28726, Carbon Limestone 28726-CID28726

Arden Landfill 100/2, American 02-12954, Country Wide 38390/CID38390, Pine Grove 13688  
Permittee shall provide written notice to the Office of Oil and Gas of any load of drill cuttings or associated waste rejected at any West Virginia solid waste facility. The notice shall be provided within 24 hours of rejection and the permittee shall also disclose where it was properly disposed.

I certify that I understand and agree to the terms and conditions of the GENERAL WATER POLLUTION PERMIT issued on August 1, 2005, by the Office of Oil and Gas of the West Virginia Department of Environmental Protection. I understand that the provisions of the permit are enforceable by law. Violations of any term or condition of the general permit and/or other applicable law or regulation can lead to enforcement action.

I certify under penalty of law that I have personally examined and am familiar with the information submitted on this application form and all attachments thereto and that, based on my inquiry of those individuals immediately responsible for obtaining the information, I believe that the information is true, accurate, and complete. I am aware that there are significant penalties for submitting false information, including the possibility of fine or imprisonment.

Company Official Signature [Signature]

Company Official (Typed Name) Dee Southall

Company Official Title Regulatory Supervisor

Subscribed and sworn before me this 28th day of February, 2017

Brittany R Woody Notary Public

My commission expires 11/27/2017



Form WW-9

Operator's Well No. Mason Cottrell OHI 210H

SWN Production Company, LLC

Proposed Revegetation Treatment: Acres Disturbed 10.6 Prevegetation pH \_\_\_\_\_

Lime as determined by pH test min. 2 Tons/acre or to correct to pH 7.6

Fertilizer type 10-20-20

Fertilizer amount 600 lbs/acre

Mulch Hay/Straw 2.5 Tons/acre

Seed Mixtures

**Temporary**

**Permanent**

Seed Type lbs/acre

Seed Type lbs/acre

**\*\*See Attachment**

Attach:

Maps(s) of road, location, pit and proposed area for land application (unless engineered plans including this info have been provided). If water from the pit will be land applied, include dimensions (L x W x D) of the pit, and dimensions (L x W), and area in acreage, of the land application area.

Photocopied section of involved 7.5' topographic sheet.

Plan Approved by: \_\_\_\_\_

*C. KEO* 5-9-17

Comments: \_\_\_\_\_

Title: oil and gas inspector

Date: 5-9-17

Field Reviewed? (  ) Yes (  ) No

## Drilling Mediums

Synthetic Oil

Brine

Barite

Calcium Chloride

Lime

Organophilic Bentonite

Primary and Secondary Emulsifiers

Gilsonite

Calcium Carbonate

Friction Reducers

**RECEIVED**  
**Office of Oil and Gas**  
SEP 22 2017  
**WV Department of**  
**Environmental Protection**



# WVD Seeding Specification



To Order Seed contact Lyndsi Eddy Flippo office 570-996-4271 cell 501-269-5451 lyndsi\_eddy@swn.com (please allow 7 to 10 days for delivery)

## NON-ORGANIC PROPERTIES

Seed Mixture: ROW Mix	SWN Supplied
Orchardgrass	40%
Timothy	15%
Annual Ryegrass	15%
Brown Top Millet	5%
Red Top	5%
Medium Red Clover	5%
White Clover	5%
Birdsfoot Trefoil	5%
Rough Bluegrass	5%

All legumes are  
innoculated at 5x normal  
rate

Apply @ 100lbs per acre  
April 16th- Oct. 14th

Apply @ 200lbs per acre  
Oct. 15th- April 15th PLUS  
50lbs per acre of Winter Wheat

## SOIL AMENDMENTS

10-20-20 Fertilizer	*Apply @ 500lbs per Acre
Pelletized Lime	Apply @ 2 Tons per Acre

\*unless otherwise dictated by soil test results

## Seeding Calculation Information:

1452' of 30' ROW/LOD is One Acre  
871' of 50' ROW/LOD is One Acre  
622' of 70' ROW/LOD is One Acre

## Synopsis:

Every 622 linear feet in a 70' ROW/LOD, you should be using (2) 50lb bags of seed, (4) 50lb bags of fertilizer and (80) 50lb bags of Lime (2x seed in winter months + 50lb Winter Wheat/ac).

## Special Considerations:

Landowner Special Considerations including CREP program participants require additional guidance that is not given here. Discuss these requirements with SWN supervision at the beginning of the project to allow time for special seed delivery.

## ORGANIC PROPERTIES

Seed Mixture: SWN Production Organic Mix	SWN Supplied
Organic Timothy	50%
Organic Red or White Clover	50%
OR	
Organic Perennial Ryegrass	50%
Organic Red or White Clover	50%

Apply @ 100lbs per acre  
April 16th- Oct. 14th

Organic Fertilizer @ 200lbs per Acre

Apply @ 200lbs per acre  
Oct. 15th- April 15th

Pelletized Lime @ 2 Tons per Acre

## WETLANDS (delineated as jurisdictional wetlands)

Seed Mixture: Wetland Mix	SWN Supplied
VA Wild Ryegrass	20%
Annual Ryegrass	20%
Fowl Bluegrass	20%
Cosmos 'Sensation'	10%
Redtop	5%
Golden Tickseed	5%
Maryland Senna	5%
Showy Tickseed	5%
Fox Sedge	2.5%
Soft Rush	2.5%
Woolgrass	2.5%
Swamp Verbena	2.5%

Apply @ 25lbs per acre  
April 16th- Oct. 14th

Apply @ 50lbs per acre  
Oct. 15th- April 15th

NO FERTILIZER OR LIME INSIDE WETLAND LIMITS

OFFICE OF OIL AND GAS JUL 28 2017

047-069-00248

# MARCELLUS WELL DRILLING PROCEDURES AND WELL SITE SAFETY PLAN



SWN Production Company, LLC  
179 Innovation Drive  
Jane Lew, West Virginia 26378

**API NO. 47-XXX-XXXXX**  
**WELL NAME: Mason Cottrell OHI 210H**  
**Wheeling QUAD**  
**Triadelphia DISTRICT**  
**Ohio COUNTY, WEST VIRGINIA**

Submitted by:

Dee Southall

Date: 2/28/2017

Title: Regulatory Supervisor

SWN Production Co., LLC

Approved by:

Date: 5-9-17

Title: Oil & Gas Inspector

Approved by:

Date: \_\_\_\_\_

Title: \_\_\_\_\_

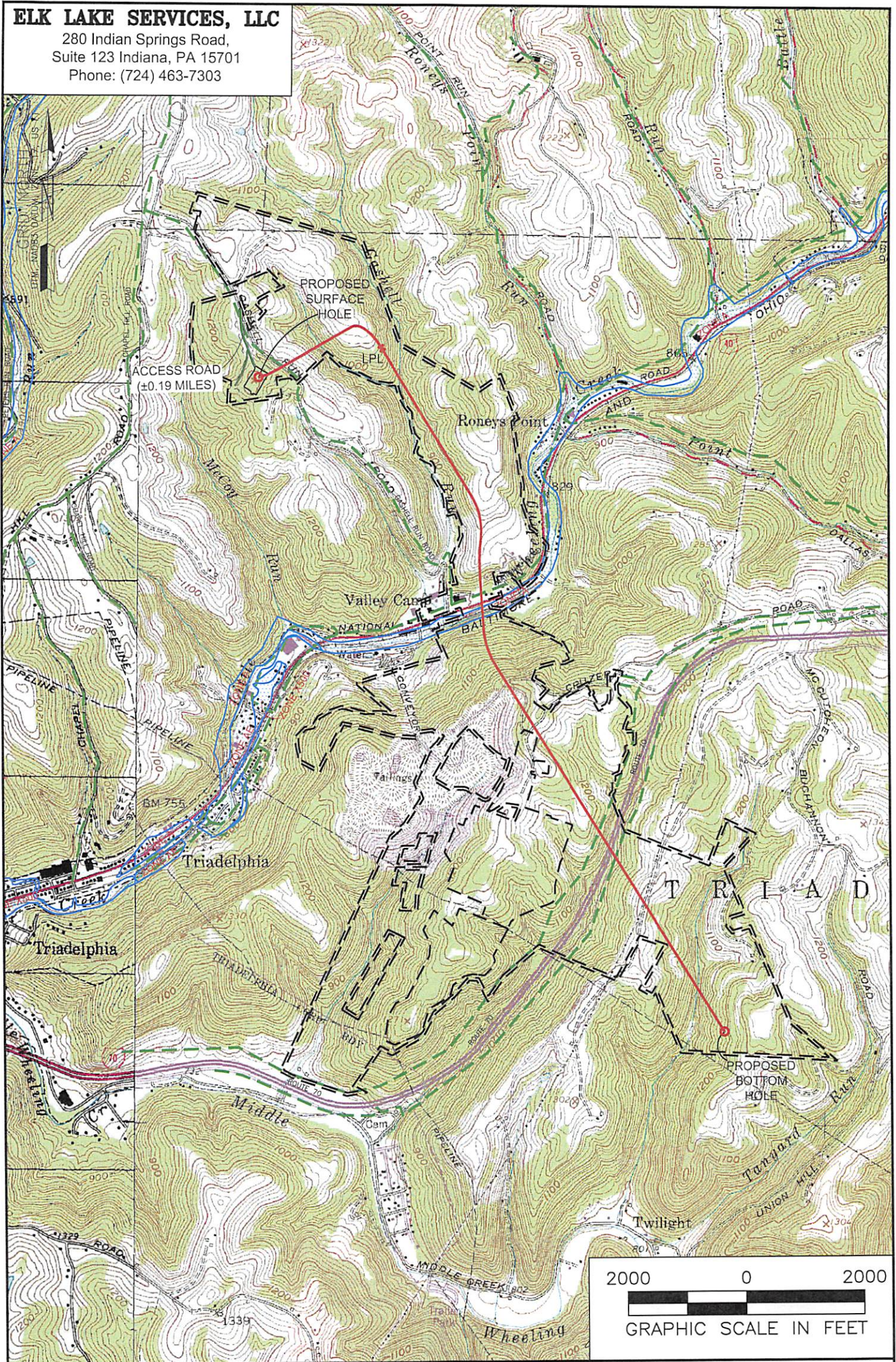
SWN PRODUCTION COMPANY, LLC

OFFICE OF OIL AND GAS JUL 28 2017

11/03/2017

**ELK LAKE SERVICES, LLC**

280 Indian Springs Road,  
Suite 123 Indiana, PA 15701  
Phone: (724) 463-7303



**NOTES ON SURVEY**

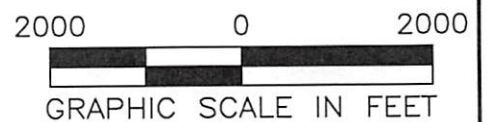
1. SURFACE AND ROYALTY OWNER INFORMATION AND THEIR BOUNDARIES SHOWN HEREON WERE PLOTTED FROM DEEDS AND/OR TAX PARCEL MAPS PROVIDED BY CLIENT AND/OR FIELD LOCATIONS.
2. THIS PLAT DOES NOT REPRESENT A BOUNDARY SURVEY OF THE PARCELS SHOWN HEREON.
3. ALL INSETS ARE GRID NORTH UNLESS OTHERWISE DEPICTED.

RECEIVED  
Office of Oil and Gas  
OCT 06 2017

**LEGEND:**

- PROPOSED SURFACE HOLE / BOTTOM HOLE
- ☼ EXISTING / PRODUCING WELLHEAD
- LPL\* LANDING POINT LOCATION
- 🌊 FLOOD PLAIN

- ACCESS ROAD
- - - PUBLIC ROAD
- ACCESS ROAD TO PREV. SITE
- ==== LEASE BOUNDARY
- PROPOSED PATH



WELL OPERATOR: SWN PRODUCTION COMPANY, LLC	WV Department of Environmental Protection	WELL (FARM) NAME: MASON COTTRELL OHI	WELL # 210H	SERIAL # XXXX
ADDRESS: P.O. BOX 1300 JANE LEW, WV 26378		COUNTY OHIO COUNTY - 69	DISTRICT: TRIADDELPHIA	
SURFACE OWNER: LOUIS COTTRELL, JR., AS TRUSTEE FOR MASON LOUIS COTTRELL		USGS 7 1/2 QUADRANGLE MAP NAME VALLEY GROVE, WV		

11/03/2017

Latitude: 40°05'00"

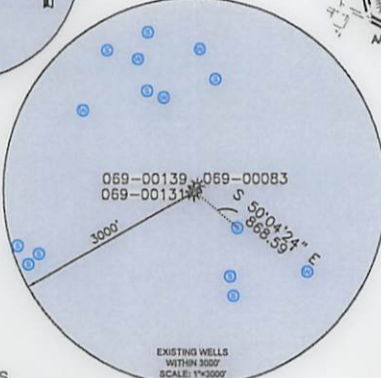
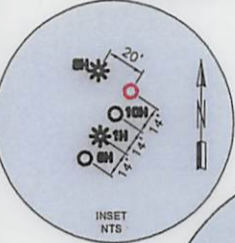
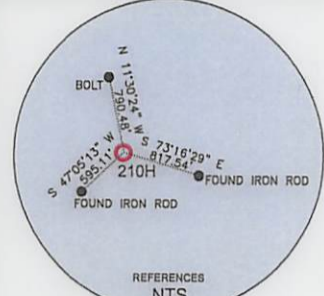
SURFACE HOLE 9582'

Latitude: 40°05'00" BOTTOM HOLE 1625'

Longitude: 80°35'00" BOTTOM HOLE 13,597' SURFACE HOLE 2710'

**ELK LAKE SERVICES, LLC**  
 280 Indian Springs Road,  
 Suite 123 Indiana, PA 15701  
 Phone: (724) 463-7303

<b>SURFACE HOLE LOCATION (SHL):</b>
UTM (NAD83, ZONE 17, METERS): NORTHING: 4,436,250.96 EASTING: 532,606.90
<b>LANDING POINT (LPL):</b>
UTM (NAD83, ZONE 17, METERS): NORTHING: 4,436,407.84 EASTING: 533,238.97
<b>BOTTOM HOLE LOCATION (BHL):</b>
UTM (NAD83, ZONE 17, METERS): NORTHING: 4,432,945.20 EASTING: 535,047.68



**WELL RESTRICTIONS**



1. NO OCCUPIED DWELLINGS > 2500 SQ. FT. WITHIN 625 FEET OF CENTER OF PAD.
2. NO AGRICULTURE BUILDINGS > 2500 SQ. FT. WITHIN 625 FEET OF CENTER OF PAD.
3. WATER WELLS OR DEVELOPED SPRINGS ARE WITHIN 858.59 FEET OF PROPOSED WELL.
4. PERENNIAL STREAMS, LAKES, PONDS, OR RESERVOIRS ARE WITHIN THE LIMITS OF DISTURBANCE.
5. NO NATURALLY PRODUCING TROUT STREAM WITHIN 300 FEET OF LIMITS OF DISTURBANCE.
6. NO GROUND INTAKE OR PUBLIC WATER SUPPLY WITHIN 1000 FEET OF WELL PAD, LIMITS OF DISTURBANCE, E & S CONTROLS OR PUBLIC WATER SUPPLY.

**NOTES ON SURVEY**

1. SURFACE AND ROYALTY OWNER INFORMATION AND THEIR BOUNDARIES SHOWN HEREON WERE PLOTTED FROM DEEDS AND/OR TAX PARCEL MAPS PROVIDED BY CLIENT AND/OR FIELD LOCATIONS.
2. THIS PLAT DOES NOT REPRESENT A BOUNDARY SURVEY OF THE PARCELS SHOWN HEREON.
3. ALL INSETS ARE GRID NORTH UNLESS OTHERWISE DEPICTED.

I, THE UNDERSIGNED, HEREBY CERTIFY THAT THIS PLAT IS CORRECT TO THE BEST OF MY KNOWLEDGE AND BELIEF AND SHOWS ALL THE INFORMATION REQUIRED BY LAW AND REGULATIONS ISSUED AND PRESCRIBED BY THE DEPARTMENT OF ENVIRONMENTAL PROTECTION.

P.S. 2164



COMPANY: **SWN** Production Company, LLC **SWN** Production Company™

(+) DENOTES LOCATION OF WELL ON UNITED STATES TOPOGRAPHIC MAPS  
 WVDEP  
 OFFICE OF OIL & GAS  
 601 57TH STREET  
 CHARLESTON, WV 25034

MINIMUM DEGREE OF ACCURACY: 1/200  
 PROVEN SOURCE OF ELEVATION: SURVEY GRADE GPS (NAVD 88, US FT)

MASON COTTRELL OHI  
 OPERATOR'S WELL #: 210H  
 API WELL #: 47 STATE 69 COUNTY DD248 PERMIT

WELL TYPE: OIL  WASTE DISPOSAL  PRODUCTION  DEEP  GAS  LIQUID INJECTION  STORAGE  SHALLOW

WATERSHED: UPPER OHIO SOUTH ELEVATION: 1296.0'

DISTRICT: TRIADELPHIA COUNTY: OHIO COUNTY QUADRANGLE: VALLEY GROVE, WV

SURFACE OWNER: LOUIS COTTRELL, JR., AS TRUSTEE FOR MASON LOUIS COTTRELL ACREAGE: ±37.4750

OIL & GAS ROYALTY OWNER: LOUIS COTTRELL, JR., AS TRUSTEE FOR MASON LOUIS COTTRELL ACREAGE: ±37.4750

DRILL  DRILL DEEPER  REDRILL  FRACTURE OR STIMULATE  PLUG OFF OLD FORMATION  PERFORATE NEW FORMATION

CONVERT  PLUG & ABANDON  CLEAN OUT & REPLUG  OTHER CHANGE  (SPECIFY)

TARGET FORMATION: MARCELLUS ESTIMATED DEPTH: 6,492' TVD 20,176' TMD

WELL OPERATOR: SWN PRODUCTION COMPANY, LLC DESIGNATED AGENT: DEE SOUTHALL  
 ADDRESS: P.O. BOX 1300 ADDRESS: P.O. BOX 1300  
 CITY: JANE LEW STATE: WV ZIP CODE: 26378 CITY: JANE LEW STATE: WV ZIP CODE: 26378

<b>LEGEND:</b>	— SURVEYED BOUNDARY	<b>REVISIONS:</b>	DATE: 09-28-2017
○ PROPOSED SURFACE HOLE / BOTTOM HOLE	— DRILLING UNIT		FILE NO: 16-53
⊙ EXISTING / PRODUCING WELLHEAD	== LEASE BOUNDARY		DRAWN BY: H. JOHN/A. BLACK
LPL* LANDING POINT LOCATION	— PROPOSED PATH		SCALE: 1" = 2000'
⊙ EXISTING WATER WELL			DRAWING NO: 1
⊙ EXISTING SPRING			WELL LOCATION PLAT 1



# ELK LAKE SERVICES, LLC



280 Indian Springs Road,  
Suite 123 Indiana, PA 15701  
Phone: (724) 463-7303

WELL BORE TABLE FOR SURFACE / ROYALTY OWNERS			
TRACT	SURFACE OWNER (S) / ROYALTY OWNER (R)	TAX PARCEL	ACRES
1	LOUIS COTTRELL, JR., AS TRUSTEE FOR MASON LOUIS COTTRELL (S/R)	06-T3-1.1	37.4750
TRACT	SURFACE OWNER	TAX PARCEL	ACRES
2	ELWOOD FRED, JR. & CHRISTINE ANN RICHTER	6-T3-4.1	26.61
3	PAUL R. & JOYCE A. SCOTT	6-T3-3	107.1700
4	RAYMOND E. CROW	6-T8-7	143.6125
5	LD REALTY, INC	6-T8-3	8.658
6	WEST VIRGINIA DOT	SR 40	UNK
7	LD REALTY, INC	6-T8-3.12	0.70
8	LD REALTY, INC	6-T8-58.1	1.0615
9	THE OHIO COUNTY COMMISSION	6-T8-40	105.3700
10	THE OHIO COUNTY DEVELOPMENT AUTHORITY	6-T8-40.11	231.73
11	RSV WHEELING LLC	6-T8-40.58	2.9600
12	THE OHIO COUNTY DEVELOPMENT AUTHORITY	6-T8-40.61	14.4500
13	THE OHIO COUNTY DEVELOPMENT AUTHORITY	6-T8-40.37	1.0600
14	THE OHIO COUNTY DEVELOPMENT AUTHORITY	6-T8-40.78	2.4800
15	THE OHIO COUNTY DEVELOPMENT AUTHORITY	6-T8-40.17	22.114
16	THE OHIO COUNTY DEVELOPMENT AUTHORITY	6-T8-40.48	2.0000
17	THE OHIO COUNTY DEVELOPMENT AUTHORITY	6-T8-40.51	6.3900
18	THE OHIO COUNTY DEVELOPMENT AUTHORITY	6-T8-40.50	3.0000
19	TARGET CORPORATION	6-T8-40.32	12.4700
20	THE OHIO COUNTY DEVELOPMENT AUTHORITY	6-T8-40.18	3.03
21	THE OHIO COUNTY DEVELOPMENT AUTHORITY	6-T8-40.13	5.15
22	THE OHIO COUNTY DEVELOPMENT AUTHORITY	6-T8-68	1.6800
23	WEST VIRGINIA DOT	170	UNK
24	GREGORY R. & MARY REBECCA GANTZER	6-T13-7	66.0300
25	GEORGE E. III & PATRICIA J. GANTZER	6-T13-27	16.288
26	RUSSELL GANTZER	6-T13-7.2	2.8
27	JOHN M. & ROBYN R. REIHNER & STEPHEN REIHNER	6-T13-15	96.955

ADJOINING OWNERS TABLE			
TRACT	SURFACE OWNER	TAX PARCEL	ACRES
A	MELVIN W. KAHLE JR.	6-T2-35	16.594
B	MELVIN W. KAHLE JR.	6-T2-36	30.06
C	CHARLES R. III & MELISSA R. OCH	6-T8-1	22.605
D	LOUIS COTTRELL, JR	6-T3-1.2	2.5
E	JAMES C. GOMPERS	6-T3-4.2	47.81
F	MILDRED ELAINE BOREMAN	6-T8-6	1.76
G	JASON A. AND NICOLE D. MARSHALL	6-T8-6.5	34.67
H	L D REALTY, INC	6-T8-3.6	4.394
I	CHARLES R. & MONA L. CUNNINGHAM	6-T8-3.2	1.176
J	KIM STEPHENS MATTIS & FAYE MATTIS	6-T8-6.1	0.245
K	KIM S. & FAYE MATTIS	6-T8-6.4	0.0769
L	CHARLES E. & THERESA NORMAN	6-T8-6.2	0.451
M	JAMES H. & NORMA L. LUCAS	6-T8-6.3	0.48
N	L D REALTY INC	6-T8-3.9	1.956
O	CB PROPERTIES LLC	6-T8-3.8	2.081
P	OHIO VALLEY BAPTIST CHURCH	6-T8-3.4	0.279
Q	PHK LLC	6-T8-3.11	0.506
R	PHK LLC	6-T8-55	0.8
S	PHK LLC	6-T8-3.13	0.4176
T	PHK LLC	6-T8-59	0.537
U	PHK LLC	6-T8-57	0.332
V	BETTY WOODS NUTTING	6-T8-40.62	4.925
W	BETTY WOODS NUTTING	6-T8-40.10	19.14
X	MICHAEL E. RICHARDS & LEROY E. RICHARDS	6-T8-41.2	12.437
Y	MARCIA KIRKLAND	6-T8-41.1	12.437
Z	CHRISTOPHER F. & ALYCE F. PAGANO	6-T8-62	5.169
AA	THOMAS J. HOWARD	6-T8-42	11.291
BB	OHIO COUNTY DEVELOPMENT	6-T8-40.5	108.996
CC	OHIO COUNTY DEVELOPMENT	6-T8-40.45	59.94
DD	OHIO COUNTY DEVELOPMENT	7-TW10-1	106.51
EE	CONGREGATION L'SHEM SHOMAYIM	7-TW12-13	13.19
FF	DAVID A. O'BRIEN	6-T13-3.1	20.425
GG	MENARD, INC.	6-T8-40.57	27.8
HH	MENARD, INC.	6-T8-40.69	15.57
II	OHIO COUNTY DEVELOPMENT AUTHORITY	6-T8-40.70	0.92
JJ	OHIO COUNTY DEVELOPMENT	6-T8-40.28	7.019
KK	OHIO COUNTY DEVELOPMENT	6-T8-40.27	4.011
LL	OHIO COUNTY DEVELOPMENT	6-T8-40.26	3.008
MM	WAL-MART REAL ESTATE BUSINESS TRUST	6-T8-40.30	21.61
NN	OHIO COUNTY DEVELOPMENT AUTHORITY	6-T8-40.65	1.815
OO	255 MAIN STREET, L.L.C	6-T8-40.49	1.378
PP	OHIO COUNTY DEVELOPMENT AUTHORITY	6-T8-40.76	0.157
QQ	OHIO COUNTY DEVELOPMENT	6-T8-40.18	2.92
RR	OHIO COUNTY DEVELOPMENT AUTHORITY	6-T8-40.54	3.97
SS	TRIADELPHIA ASSOCIATES, LLC, & PLAZA AT THE HIGHLANDS ASSOCIATES, LLC	6-T8-40.67	2.6
TT	OHIO COUNTY DEVELOPMENT	6-T8-40.55	0.35
UU	OHIO COUNTY DEVELOPMENT AUTHORITY	6-T8-40.56	0.72
VV	FCPT RESTAURANT PROPERTIES, LLC	6-T8-40.46	1.68
WW	OHIO COUNTY DEVELOPMENT AUTHORITY	6-T8-40.41	7.45
XX	KOHL'S	6-T8-40.42	6.3
YY	OHIO COUNTY DEVELOPMENT AUTHORITY	6-T8-40.53	4.99
ZZ	OHIO COUNTY DEVELOPMENT AUTHORITY	6-T8-40.52	13.0
AB	CENTURY TCS, LLC	6-T8-40.71	2.00
AC	OHIO COUNTY DEVELOPMENT AUTHORITY	6-T8-40.60	1.37
AD	OHIO COUNTY DEVELOPMENT AUTHORITY	6-T8-40.47	1.97
AE	OHIO COUNTY DEVELOPMENT AUTHORITY	6-T8-40.40	26.34
AF	GEORGE E. GANTZER III	6-T13-6.2	82.019
AG	WILLIAM A. ISALY JR.	6-T13-7.1	2.8
AH	GREGORY R. & MARY REBECCA GANTZER	6-T13-7.3	2.8
AI	RUSSELL F. GANTZER	6-T13-7.4	2.8
AJ	GREGORY R. GANTZER	6-T13-8	3.586

ADJOINING OWNERS TABLE			
TRACT	SURFACE OWNER	TAX PARCEL	ACRES
AK	GEORGE E. III & PATRICIA C. GANTZER	6-T13-9	79.55
AL	FRANK J. RODAK	6-T13-14	102.28
AM	BRIANNA DAWN RODAK	6-T13-14.2	8.117
AN	WILLIAM & MARY J. LANGMYER	6-T13-14.1	3.6
AO	WILLIAM & MARY J. LANGMYER	6-T13-17.2	21.6
AP	DEBORAH ANN & SETH COLLIN CRAIG	6-T13-16	84.63
AQ	THOMAS D. REIHNER	6-T13-15.1	2.045
AR	JONATHAN P. DUGGAN & JAMES P. DUGGAN	6-T8-46	67.966
AS	GEORGE E., III & PATRICIA C. GANTZER	6-T8-49	20.26
AT	OHIO COUNTY DEVELOPMENT AUTHORITY	6-T8-40.74	5.27
AU	OHIO COUNTY DEVELOPMENT AUTHORITY	6-T8-40.19	1.86
AV	RUSSELL STOVER CANDIES INC	6-T8-40.24	1.25
AW	APPALACHIAN LAND & LEASING COMPANY LLC	6-T8-40.25	1.82
AX	OHIO COUNTY DEVELOPMENT AUTHORITY	6-T8-40.34	0.85
AY	OHIO COUNTY DEVELOPMENT AUTHORITY	6-T8-40.77	0.435
AZ	PTM LP	6-T8-40.59	2.53
BA	OHIO COUNTY DEVELOPMENT	6-T8-40.38	1.16
BC	NATIONAL RETAIL PROPERTIES, LP	6-T8-40.39	2.29
BD	OHIO COUNTY DEVELOPMENT AUTHORITY	6-T8-40.33	1.60
BE	OHIO COUNTY DEVELOPMENT AUTHORITY	6-T8-40.36	1.20
BF	CENTURY HOSPITALITY	6-T8-40.68	2.0
BG	OHIO COUNTY DEVELOPMENT AUTHORITY	6-T8-40.44	0.46
BH	OHIO COUNTY DEVELOPMENT	6-T8-40.20	6.45
BI	GAIL W. KAHLE	6-T8-38	18.865
BJ	PHK LLC	6-T8-58	2.65
BK	PHK LLC	6-T8-3.14	0.3627
BL	CHARLES E. NORMAN	6-T8-7.2	0.64
BM	RAYMOND CROW & SANDRA L. CROW	6-T8-7.4	0.685
BN	RAYMOND CROW & SANDRA L. CROW	6-T8-7.3	0.685
BO	JAMES H. LUCAS	6-T8-8.4	1.708
BP	KENNETH W. MURRAY, SR., & WILBUR E. MURRAY, JR.	6-T8-8	1.498
BQ	GLORIA J. & DAVID M. GREEN	6-T8-8.3	1.725
BR	HOLLY LYNN NORMAN	6-T8-8.2	2.902
BS	JOSEPH L. & SALLY PARSONS	6-T8B-1	5.0
BT	JOSEPH L. & SALLY PARSONS	6-T3P-1	5.96
BU	RUSSELL W. BEABOUT	6-T3Q-8	15.381
BV	TIMMY B. & AMY LYNN MINCH	6-T3-5	161.8
BW	EDWARD A. HATCHER	3-L13-1.5	5.0
BX	ANNA C. MAXWELL, TRUSTEE OF THE ANNA C. MAXWELL REVOCABLE TRUST	3-L13-1	206
BY	HELEN J. MILLER	4-R18-11	128.65
BZ	JAMES B. & KRISTAL A. TEMPLE	4-R18-11.1	3.208
CA	JANET C. WINEMAN SPARKS	6-T2-31	7.85
CB	KERRY A., JR., & DANIELLE M. PHILLIPS	6-T3-3.2	0.585
CD	WILLIAM CLIFFORD & RACHEL DAWN COLEMAN	6-T2-32	19.592
CE	CARL E. & SONDR A. GROVER	6-T3-31	1.00
CF	JAMES J. KUTHY	6-T3-32	1.00
CG	CLARISS L. PAUL & WALTER R. PAUL JR & WALTER R. PAUL SR	6-T3-30	0.7
CH	CLARISS L. PAUL & WALTER R. PAUL JR & WALTER R. PAUL SR	6-T3-29	0.277
CI	MATTHEW BLAIR & AMBER LYNN HINES	6-T3-2	6.48
CJ	RAYMOND MICHAEL RAINES	6-T3-2.1	0.82
CK	RAYMOND MICHAEL RAINES	6-T3-2.2	1.0
CL	GEORGIA A. PETTIT, PATRICIA HARTON & DEBORAH PETTIT	6-T8-60	0.077
CM	GEORGIA A. PETTIT, PATRICIA HARTON & DEBORAH PETTIT	6-T8-61	0.228
CN	KIM STEPHEN MATTIS & FAYE MATTIS	6-T8-6.4	0.0769
CO	GEORGIA A. PETTIT, PATRICIA HARTON & DEBORAH PETTIT	6-T8-3.3	3.2

11/03/2017

REVISIONS:	COMPANY:	 	
	OPERATOR'S	MASON COTTRELL OHI	
	WELL #:	210H	
	DISTRICT:	COUNTY:	STATE:
	TRIADELPHIA	OHIO COUNTY	WV
			DATE: 09-28-2017
			FILE NO: 16-53
			DRAWN BY: H. JOHN/A. BLACK
			SCALE: N/A
			DRAWING NO: 1
			WELL LOCATION PLAT 1

WW-6A1  
(5/13)

Operator's Well No. Mason Cottrell OHI 210H

**INFORMATION SUPPLIED UNDER WEST VIRGINIA CODE  
Chapter 22, Article 6A, Section 5(a)(5)  
IN LIEU OF FILING LEASE(S) AND OTHER CONTINUING CONTRACT(S)**

Under the oath required to make the verification on page 1 of this Notice and Application, I depose and say that I am the person who signed the Notice and Application for the Applicant, and that –

- (1) the tract of land is the same tract described in this Application, partly or wholly depicted in the accompanying plat, and described in the Construction and Reclamation Plan;
- (2) the parties and recordation data (if recorded) for lease(s) or other continuing contract(s) by which the Applicant claims the right to extract, produce or market the oil or gas are as follows:

Lease Name or Number	Grantor, Lessor, etc.	Grantee, Lessee, etc.	Royalty	Book/Page
-------------------------	-----------------------	-----------------------	---------	-----------

See Exhibit

**Acknowledgement of Possible Permitting/Approval  
In Addition to the Office of Oil and Gas**

The permit applicant for the proposed well work addressed in this application hereby acknowledges the possibility of the need for permits and/or approvals from local, state, or federal entities in addition to the DEP, Office of Oil and Gas, including but not limited to the following:

- WV Division of Water and Waste Management
- WV Division of Natural Resources WV Division of Highways
- U.S. Army Corps of Engineers
- U.S. Fish and Wildlife Service
- County Floodplain Coordinator

The applicant further acknowledges that any Office of Oil and Gas permit in no way overrides, replaces, or nullifies the need for other permits/approvals that may be necessary and further affirms that all needed permits/approvals should be acquired from the appropriate authority before the affected activity is initiated.

**RECEIVED**  
**Office of Oil and Gas**

JUL 28 2017

**WV Department of  
Environmental Protection**

Well Operator: SWN Production Company, LLC.

By: \_\_\_\_\_

Its: \_\_\_\_\_

Staff Landman

Page 1 of \_\_\_\_\_

11/03/2017

OFFICE OF OIL AND GAS JUL 20 2017

#	TMP	SURFACE OWNER	DEEDED ACREAGE	LEASE #	LESSOR	LESSEE	ROYALTY	BK/PG
1	6-T3-1.1	Louis Cottrell, Jr. as Trustee for Mason Louis Cottrell	37.4750	734670-000	Louis Cottrell, Jr., acting as Trustee for Mason Louis Cottrell Trust dated July 12, 2007	Chesapeake Appalachia, LLC SWN Production Company, LLC	18.00%	820/254 884/289
2	6-T3-4.1	Elwood Fred Richter, Jr. and Christine Ann Richter	26.6100	726556-000	Elwood Fred Richter, Jr. and Christine Ann Richter, husband and wife	Chesapeake Appalachia, LLC SWN Production Company, LLC	14.00%	800/1 885/524
3	6-T3-3	Paul R. Scott and Joyce A. Scott	107.1700	730031-000	Paul R. Scott and Joyce A. Scott, husband and wife	Range Resources Appalachia, LLC Chesapeake Appalachia, LLC SWN Production Company, LLC	15.50%	775/60 808/350 883/192
4	6-TB-7	Raymond E. Crow	143.6125	724898-000	Raymond E. Crow and Sandy Lee Crow, husband and wife	Chesapeake Appalachia, LLC SWN Production Company, LLC	12.50%	796/1 885/482
5	6-TB-3	LD Realty Inc	8.6580	735891-000	LD Realty, Inc. a/k/a L.D. Realty, Inc.	Chesapeake Appalachia, LLC SWN Production Company, LLC	18.00%	821/641 885/128
6	SR 40	West Virginia Department of Transportation	UNK	732590-000	West Virginia Department of Transportation	Chesapeake Appalachia, LLC SWN Production Company, LLC	15.00%	830/11 883/611
7	6-TB-3.12	LD Realty Inc	0.7000	735891-000	LD Realty, Inc. a/k/a L.D. Realty, Inc.	Chesapeake Appalachia, LLC SWN Production Company, LLC	18.00%	821/641 885/128
8	6-TB-58.1	LD Realty Inc	1.0615	735891-000	LD Realty, Inc. a/k/a L.D. Realty, Inc.	Chesapeake Appalachia, LLC SWN Production Company, LLC	18.00%	821/641 885/128
9	6-TB-40	The Ohio County Commission	105.3700	727333-002 727333-002	The Board of Commissioners of Ohio County a/k/a The County Commission of Ohio County	Chesapeake Appalachia, LLC SWN Production Company, LLC	18.00%	803/361 883/255
10	6-TB-40.11	The Ohio County Development Authority	231.7300	727333-001	The Board of Commissioners of Ohio County a/k/a The County Commission of Ohio County	Chesapeake Appalachia, LLC SWN Production Company, LLC	18.00%	803/361 802/737
11	6-TB-40.58	RSV Wheeling LLC	2.9600	727333-002	The Board of Commissioners of Ohio County a/k/a The County Commission of Ohio County	Chesapeake Appalachia, LLC SWN Production Company, LLC	18.00%	803/361 883/255
12	6-TB-40.61	The Ohio County Development Authority	14.4500	727333-002	The Board of Commissioners of Ohio County a/k/a The County Commission of Ohio County	Chesapeake Appalachia, LLC SWN Production Company, LLC	18.00%	803/361 883/255
13	6-TB-40.37	The Ohio County Development Authority	1.0600	727333-002	The Board of Commissioners of Ohio County a/k/a The County Commission of Ohio County	Chesapeake Appalachia, LLC SWN Production Company, LLC	18.00%	803/361 883/255
14	6-TB-40.78	The Ohio County Development Authority	2.4800	727333-002	The Board of Commissioners of Ohio County a/k/a The County Commission of Ohio County	Chesapeake Appalachia, LLC SWN Production Company, LLC	18.00%	803/361 883/255
15	6-TB-40.17	The Ohio County Development Authority	22.1140	727333-002	The Board of Commissioners of Ohio County a/k/a The County Commission of Ohio County	Chesapeake Appalachia, LLC SWN Production Company, LLC	18.00%	803/361 883/255
16	6-TB-40.48	The Ohio County Development Authority	2.0000	727333-002 72/3333-001	The Board of Commissioners of Ohio County a/k/a The County Commission of Ohio County The Ohio County Development Authority	Chesapeake Appalachia, LLC SWN Production Company, LLC	18.00%	803/361 802/737 883/255
17	6-TB-40.51	The Ohio County Development Authority	6.3900	727333-001	The Ohio County Development Authority	Chesapeake Appalachia, LLC SWN Production Company, LLC	18.00%	802/737 883/255
18	6-TB-40.50	The Ohio County Development Authority	3.0000	727333-001	The Ohio County Development Authority	Chesapeake Appalachia, LLC SWN Production Company, LLC	18.00%	802/737 883/255
19	6-TB-40.32	Target Corporation	12.4700	727333-001	The Ohio County Development Authority	Chesapeake Appalachia, LLC SWN Production Company, LLC	18.00%	802/737 883/255
20	6-TB-40.18	The Ohio County Development Authority	3.0300	727333-002 727333-001	The Board of Commissioners of Ohio County a/k/a The County Commission of Ohio County The Ohio County Development Authority	Chesapeake Appalachia, LLC SWN Production Company, LLC	18.00%	803/361 802/737 883/255
21	6-TB-40.13	The Ohio County Development Authority	5.1500	727333-002 727333-001	The Board of Commissioners of Ohio County a/k/a The County Commission of Ohio County The Ohio County Development Authority	Chesapeake Appalachia, LLC SWN Production Company, LLC	18.00%	803/361 802/737 883/255
22	6-TB-68	The Ohio County Development Authority	1.6800	727333-002	The Board of Commissioners of Ohio County a/k/a The County Commission of Ohio County	Chesapeake Appalachia, LLC SWN Production Company, LLC	18.00%	803/361 883/255
23	170	West Virginia Department of Transportation	UNK	727333-002 725422-000	County Commission of Ohio County Gregory R. Gantzer and Mary Rebecca Gantzer, his wife	Chesapeake Appalachia, LLC SWN Production Company, LLC	18.00%	795/585 883/255
24	6-T13-7	Gregory R. Gantzer and Mary Rebecca Gantzer	66.0300	725422-000	Gregory R. Gantzer and Mary Rebecca Gantzer, his wife	Chesapeake Appalachia, LLC SWN Production Company, LLC	14.00%	795/585 885/524
25	6-T13-27	George E. Gantzer III and Patricia J. Gantzer	16.2880	729250-000	George E. Gantzer, III and Patricia J. Gantzer, husband and wife	Chesapeake Appalachia, LLC SWN Production Company, LLC	18.00%	810/48 883/144
26	6-T13-7.2	Russell Gantzer	2.8000	725381-000	George E. Gantzer, III, Attorney-in-Fact for Russell Gantzer and Amy Gantzer, his wife	Chesapeake Appalachia, LLC SWN Production Company, LLC	14.00%	793/515 885/512
27	6-T13-15	John M. and Robyn R. Rehner, and Stephen Rehner	96.9550	730223-000	Lloyd E. Behrens, Jr. and Sandra L. Behrens, his wife	Chesapeake Appalachia, LLC SWN Production Company, LLC	12.50%	774/373 808/402 883/204

047-069-00248

047-069-00248



SWN Production Company, LLC  
P O Box 12359  
Spring, Texas 77391-2359  
www.swn.com

February 28, 2017

Ms. Laura Adkins  
WV DEP Office of Oil & Gas  
601 57<sup>th</sup> St., SE  
Charleston, WV 25304

**RE:** SWN's proposed New Well: Mason Cottrell OHI 210H and Mason Cottrell OHI 10H in Ohio County, West Virginia, Drilling under Gashell Run Road, National Road, and Route 70.

Dear Ms. Adkins:

SWN Production Company, LLC ("SWN") is applying for a drilling permit for the above referenced well. The State of West Virginia has raised some concern as to SWN's right to drill under Gashell Run Road, National Road, and Route 70. Please be advised that SWN has leased all mineral owners under said route as it relates to the above-referenced well and unit.

Thank you.

Sincerely,

A handwritten signature in blue ink, appearing to read "Robert Walter".

Robert Walter  
Staff Landman  
SWN Production Company, LLC  
PO Box 12359  
Spring, TX 77391-2359

RECEIVED  
Office of Oil and Gas

JUL 28 2017

WV Department of  
Environmental Protection

Handwritten initials in red ink, consisting of "RZ/A" and "V+" with an arrow pointing from the first to the second.

**STATE OF WEST VIRGINIA**  
**DEPARTMENT OF ENVIRONMENTAL PROTECTION, OFFICE OF OIL AND GAS**  
**NOTICE CERTIFICATION**

Date of Notice Certification: 7/27/17

API No. 47- 069 - \_\_\_\_\_  
Operator's Well No. Mason Cottrell OHI 210H  
Well Pad Name: Mason Cottrell PAD

**Notice has been given:**

Pursuant to the provisions in West Virginia Code § 22-6A, the Operator has provided the required parties with the Notice Forms listed below for the tract of land as follows:

State: <u>West Virginia</u>	UTM NAD 83	Easting: <u>532606.90</u>
County: <u>069-Ohio</u>		Northing: <u>4436250.96</u>
District: <u>Triadelphia</u>	Public Road Access: <u>Gashell Run Road</u>	
Quadrangle: <u>Wheeling</u>	Generally used farm name: <u>Mason Cottrell</u>	
Watershed: <u>Upper Ohio South</u>		

Pursuant to West Virginia Code § 22-6A-7(b), every permit application filed under this section shall be on a form as may be prescribed by the secretary, shall be verified and shall contain the following information: (14) A certification from the operator that (i) it has provided the owners of the surface described in subdivisions (1), (2) and (4), subsection (b), section ten of this article, the information required by subsections (b) and (c), section sixteen of this article; (ii) that the requirement was deemed satisfied as a result of giving the surface owner notice of entry to survey pursuant to subsection (a), section ten of this article six-a; or (iii) the notice requirements of subsection (b), section sixteen of this article were waived in writing by the surface owner; and Pursuant to West Virginia Code § 22-6A-11(b), the applicant shall tender proof of and certify to the secretary that the notice requirements of section ten of this article have been completed by the applicant.

<p>Pursuant to West Virginia Code § 22-6A, the Operator has attached proof to this Notice Certification that the Operator has properly served the required parties with the following:</p> <p>*PLEASE CHECK ALL THAT APPLY</p> <p><input type="checkbox"/> 1. NOTICE OF SEISMIC ACTIVITY or <input type="checkbox"/> NOTICE NOT REQUIRED BECAUSE NO SEISMIC ACTIVITY WAS CONDUCTED</p> <p><input type="checkbox"/> 2. NOTICE OF ENTRY FOR PLAT SURVEY or <input checked="" type="checkbox"/> NO PLAT SURVEY WAS CONDUCTED</p> <p><input checked="" type="checkbox"/> 3. NOTICE OF INTENT TO DRILL or <input type="checkbox"/> NOTICE NOT REQUIRED BECAUSE NOTICE OF ENTRY FOR PLAT SURVEY WAS CONDUCTED or</p> <p style="padding-left: 100px;"><input type="checkbox"/> WRITTEN WAIVER BY SURFACE OWNER (PLEASE ATTACH)</p> <p><input checked="" type="checkbox"/> 4. NOTICE OF PLANNED OPERATION</p> <p><input checked="" type="checkbox"/> 5. PUBLIC NOTICE</p> <p><input checked="" type="checkbox"/> 6. NOTICE OF APPLICATION</p>	<p><b>OOG OFFICE USE ONLY</b></p> <p><input checked="" type="checkbox"/> RECEIVED/ NOT REQUIRED</p> <p><input type="checkbox"/> RECEIVED</p> <p><input checked="" type="checkbox"/> RECEIVED/ NOT REQUIRED</p> <p><input checked="" type="checkbox"/> RECEIVED</p> <p><input checked="" type="checkbox"/> RECEIVED</p> <p><input checked="" type="checkbox"/> RECEIVED</p>
---	--


**Required Attachments:**

The Operator shall attach to this Notice Certification Form all Notice Forms and Certifications of Notice that have been provided to the required parties and/or any associated written waivers. For the Public Notice, the operator shall attach a copy of the Class II Legal Advertisement with publication date verification or the associated Affidavit of Publication. The attached Notice Forms and Certifications of Notice shall serve as proof that the required parties have been noticed as required under West Virginia Code § 22-6A. Pursuant to West Virginia Code § 22-6A-11(b), the Certification of Notice to the person may be made by affidavit of personal service, the return receipt card or other postal receipt for certified mailing.

**Certification of Notice is hereby given:**

THEREFORE, I \_\_\_\_\_, have read and understand the notice requirements within West Virginia Code § 22-6A. I certify that as required under West Virginia Code § 22-6A, I have served the attached copies of the Notice Forms, identified above, to the required parties through personal service, by registered mail or by any method of delivery that requires a receipt or signature confirmation. I certify under penalty of law that I have personally examined and am familiar with the information submitted in this Notice Certification and all attachments, and that based on my inquiry of those individuals immediately responsible for obtaining the information, I believe that the information is true, accurate and complete. I am aware that there are significant penalties for submitting false information, including the possibility of fine and imprisonment.

Well Operator:	<u>SWN Production Co., LLO</u>	Address:	<u>P.O. Box 1300</u>
By:	<u>Dee Southall</u>		<u>Jane Lew, WV 26378</u>
Its:	<u>Regulatory Supervisor</u>	Facsimile:	<u></u>
Telephone:	<u>304-884-1614</u>	Email:	<u>Dee_Southall@swn.com</u>



Subscribed and sworn before me this 28<sup>th</sup> day of February, 2017  
Brittany R Woody Notary Public  
 My Commission Expires 11/27/2022

**Oil and Gas Privacy Notice.**

The Office of Oil and Gas processes your personal information, such as name, address and telephone number, as part of our regulatory duties. Your personal information may be disclosed to other State agencies or third parties in the normal course of business or as needed to comply with statutory or regulatory requirements, including Freedom of Information Act requests. Our office will appropriately secure your personal information. If you have any questions about our use or your personal information, please contact DEP's Chief Privacy Officer at [deprivacyofficer@wv.gov](mailto:deprivacyofficer@wv.gov).

OFFICE OF OIL AND GAS JUL 28 2017

11/03/2017

WW-6A  
(9-13)

API NO. 47- 069 -  
OPERATOR WELL NO. Mason Cottrell OHI 210H  
Well Pad Name: Mason Cottrell PAD

**STATE OF WEST VIRGINIA  
DEPARTMENT OF ENVIRONMENTAL PROTECTION, OFFICE OF OIL AND GAS  
NOTICE OF APPLICATION**

**Notice Time Requirement:** notice shall be provided no later than the **filing date of permit application.**

**Date of Notice:** 7/27/17 **Date Permit Application Filed:** 7/27/17

**Notice of:**

- PERMIT FOR ANY WELL WORK
- CERTIFICATE OF APPROVAL FOR THE CONSTRUCTION OF AN IMPOUNDMENT OR PIT

**Delivery method pursuant to West Virginia Code § 22-6A-10(b)**

- PERSONAL SERVICE
- REGISTERED MAIL
- METHOD OF DELIVERY THAT REQUIRES A RECEIPT OR SIGNATURE CONFIRMATION

Pursuant to W. Va. Code § 22-6A-10(b) no later than the filing date of the application, the applicant for a permit for any well work or for a certificate of approval for the construction of an impoundment or pit as required by this article shall deliver, by personal service or by registered mail or by any method of delivery that requires a receipt or signature confirmation, copies of the application, the erosion and sediment control plan required by section seven of this article, and the well plat to each of the following persons: (1) The owners of record of the surface of the tract on which the well is or is proposed to be located; (2) The owners of record of the surface tract or tracts overlying the oil and gas leasehold being developed by the proposed well work, if the surface tract is to be used for roads or other land disturbance as described in the erosion and sediment control plan submitted pursuant to subsection (c), section seven of this article; (3) The coal owner, operator or lessee, in the event the tract of land on which the well proposed to be drilled is located [sic] is known to be underlain by one or more coal seams; (4) The owners of record of the surface tract or tracts overlying the oil and gas leasehold being developed by the proposed well work, if the surface tract is to be used for the placement, construction, enlargement, alteration, repair, removal or abandonment of any impoundment or pit as described in section nine of this article; (5) Any surface owner or water purveyor who is known to the applicant to have a water well, spring or water supply source located within one thousand five hundred feet of the center of the well pad which is used to provide water for consumption by humans or domestic animals; and (6) The operator of any natural gas storage field within which the proposed well work activity is to take place. (c)(1) If more than three tenants in common or other co-owners of interests described in subsection (b) of this section hold interests in the lands, the applicant may serve the documents required upon the person described in the records of the sheriff required to be maintained pursuant to section eight, article one, chapter eleven-a of this code. (2) Notwithstanding any provision of this article to the contrary, notice to a lien holder is not notice to a landowner, unless the lien holder is the landowner. W. Va. Code R. § 35-8-5.7.a requires, in part, that the operator shall also provide the Well Site Safety Plan ("WSSP") to the surface owner and any water purveyor or surface owner subject to notice and water testing as provided in section 15 of this rule.

Application Notice  WSSP Notice  E&S Plan Notice  Well Plat Notice is hereby provided to:

SURFACE OWNER(s)  
 Name: Louis Cottrell, Jr. as Trustee for Mason Louis Cottrell Trust  
 Address: 500 Gashell Run Road  
Triadelphia, WV 26059

COAL OWNER OR LESSEE  
 Name: Alliance Resources GP, LLC % Elizabeth Acost  
 Address: 2596 Battle Run Road  
Triadelphia, WV 26059

Name: \_\_\_\_\_  
 Address: \_\_\_\_\_

COAL OPERATOR  
 Name: \_\_\_\_\_  
 Address: \_\_\_\_\_

SURFACE OWNER(s) (Road and/or Other Disturbance)  
 Name: \_\_\_\_\_  
 Address: \_\_\_\_\_

SURFACE OWNER OF WATER WELL AND/OR WATER PURVEYOR(s)  
 Name: See Attachment #1  
 Address: \_\_\_\_\_

Name: \_\_\_\_\_  
 Address: \_\_\_\_\_

SURFACE OWNER(s) (Impoundments or Pits)  
 Name: \_\_\_\_\_  
 Address: \_\_\_\_\_

OPERATOR OF ANY NATURAL GAS STORAGE FIELD  
 Name: \_\_\_\_\_  
 Address: \_\_\_\_\_

\*Please attach additional forms if necessary

OFFICE OF OIL AND GAS JUL 28 2017

11/03/2017

WW-6A  
(8-13)

API NO. 47- 069 -  
OPERATOR WELL NO. Mason Cottrell OHI 210H  
Well Pad Name: Mason Cottrell PAD

**Notice is hereby given:**

Pursuant to West Virginia Code § 22-6A-10(b), notice is hereby given that the undersigned well operator has applied for a permit for well work or for a certificate of approval for the construction of an impoundment or pit.

**This Notice Shall Include:**

Pursuant to W. Va. Code § 22-6A-10(b), this notice shall include: (1) copies of the application; (2) the erosion and sediment control plan required by section seven of this article; and (3) the well plat.

Pursuant to W. Va. Code § 22-6A-10(f), this notice shall include: (1) a statement of the time limits for filing written comments; (2) who may file written comments; (3) the name and address of the secretary for the purpose of filing the comments and obtaining additional information; and (4) a statement that the persons may request, at the time of submitting written comments, notice of the permit decision and a list of persons qualified to test water.

Pursuant to W. Va. Code R. § 35-8-5.7.a, the operator shall provide the Well Site Safety Plan to the surface owner and any water purveyor or surface owner subject to notice and water testing as provided in section 15 of this rule.

Pursuant to W. Va. Code R. § 35-8-15.2.c, this notice shall: (1) contain a statement of the surface owner's and water purveyor's right to request sampling and analysis; (2) advise the surface owner and water purveyor of the rebuttable presumption for contamination or deprivation of a fresh water source or supply; advise the surface owner and water purveyor that refusal to allow the operator to conduct a pre-drilling water well test constitutes a method to rebut the presumption of liability; (3) advise the surface owner and water purveyor of his or her independent right to sample and analyze any water supply at his or her own expense; advise the surface owner and water purveyor whether or not the operator will utilize an independent laboratory to analyze any sample; and (4) advise the surface owner and or water purveyor that he or she can obtain from the Chief a list of water testing laboratories in the subject area capable of and qualified to test water supplies in accordance with standard acceptable methods.

Additional information related to horizontal drilling may be obtained from the Secretary, at the WV Department of Environmental Protection headquarters, located at 601 57<sup>th</sup> Street, SE, Charleston, WV 25304 (304-926-0450) or by visiting [www.dep.wv.gov/oil-and-gas/pages/default.aspx](http://www.dep.wv.gov/oil-and-gas/pages/default.aspx).

**Well Location Restrictions**

Pursuant to W. Va. Code § 22-6A-12, Wells may not be drilled within two hundred fifty feet measured horizontally from any existing water well or developed spring used for human or domestic animal consumption. The center of well pads may not be located within six hundred twenty-five feet of an occupied dwelling structure, or a building two thousand five hundred square feet or larger used to house or shelter dairy cattle or poultry husbandry. This limitation is applicable to those wells, developed springs, dwellings or agricultural buildings that existed on the date a notice to the surface owner of planned entry for surveying or staking as provided in section ten of this article or a notice of intent to drill a horizontal well as provided in subsection (b), section sixteen of this article was provided, whichever occurs first, and to any dwelling under construction prior to that date. This limitation may be waived by written consent of the surface owner transmitted to the department and recorded in the real property records maintained by the clerk of the county commission for the county in which such property is located. Furthermore, the well operator may be granted a variance by the secretary from these distance restrictions upon submission of a plan which identifies the sufficient measures, facilities or practices to be employed during well site construction, drilling and operations. The variance, if granted, shall include terms and conditions the department requires to ensure the safety and protection of affected persons and property. The terms and conditions may include insurance, bonding and indemnification, as well as technical requirements. (b) No well pad may be prepared or well drilled within one hundred feet measured horizontally from any perennial stream, natural or artificial lake, pond or reservoir, or a wetland, or within three hundred feet of a naturally reproducing trout stream. No well pad may be located within one thousand feet of a surface or ground water intake of a public water supply. The distance from the public water supply as identified by the department shall be measured as follows: (1) For a surface water intake on a lake or reservoir, the distance shall be measured from the boundary of the lake or reservoir. (2) For a surface water intake on a flowing stream, the distance shall be measured from a semicircular radius extending upstream of the surface water intake. (3) For a groundwater source, the distance shall be measured from the wellhead or spring. The department may, in its discretion, waive these distance restrictions upon submission of a plan identifying sufficient measures, facilities or practices to be employed during well site construction, drilling and operations to protect the waters of the state. A waiver, if granted, shall impose any permit conditions as the secretary considers necessary. (c) Notwithstanding the foregoing provisions of this section, nothing contained in this section prevents an operator from conducting the activities permitted or authorized by a Clean Water Act Section 404 permit or other approval from the United States Army Corps of Engineers within any waters of the state or within the restricted areas referenced in this section. (d) The well location restrictions set forth in this section shall not apply to any well on a multiple well pad if at least one of the wells was permitted prior to the effective date of this article. (e) The secretary shall, by December 31, 2012, report to the Legislature on the noise, light, dust and volatile organic compounds generated by the drilling of horizontal wells as they relate to the well location restrictions regarding occupied dwelling structures pursuant to this section. Upon a finding, if any, by the secretary that the well location restrictions regarding occupied dwelling structures are inadequate or otherwise require alteration to address the items



WW-6A  
(8-13)

API NO. 47- 069 -  
OPERATOR WELL NO. Mason Cottrell OH1 210H  
Well Pad Name: Mason Cottrell PAD

examined in the study required by this subsection, the secretary shall have the authority to propose for promulgation legislative rules establishing guidelines and procedures regarding reasonable levels of noise, light, dust and volatile organic compounds relating to drilling horizontal wells, including reasonable means of mitigating such factors, if necessary.

#### **Water Well Testing:**

Pursuant to West Virginia Code § 22-6A-10(d), notification shall be made, with respect to surface landowners identified in subsection (b) or water purveyors identified in subdivision (5), subsection (b) of this section, of the opportunity for testing their water well. The operator shall provide an analysis to such surface landowner or water purveyor at their request.

#### **Water Testing Laboratories:**

Pursuant to West Virginia Code § 22-6A-10(i), persons entitled to notice pursuant to subsection (b) of this section may contact the department to ascertain the names and locations of water testing laboratories in the subject area capable and qualified to test water supplies in accordance with standard accepted methods. In compiling that list of names the department shall consult with the state Bureau for Public Health and local health departments. A surface owner and water purveyor has an independent right to sample and analyze any water supply at his or her own expense. The laboratory utilized by the operator shall be approved by the agency as being certified and capable of performing sample analyses in accordance with this section.

#### **Rebuttable Presumption for Contamination or Deprivation of a Fresh Water Source or Supply:**

W. Va. Code § 22-6A-18 requires that (b) unless rebutted by one of the defenses established in subsection (c) of this section, in any action for contamination or deprivation of a fresh water source or supply within one thousand five hundred feet of the center of the well pad for horizontal well, there is a rebuttable presumption that the drilling and the oil or gas well or either was the proximate cause of the contamination or deprivation of the fresh water source or supply. (c) In order to rebut the presumption of liability established in subsection (b) of this section, the operator must prove by a preponderance of the evidence one of the following defenses: (1) The pollution existed prior to the drilling or alteration activity as determined by a predrilling or prealteration water well test. (2) The landowner or water purveyor refused to allow the operator access to the property to conduct a predrilling or prealteration water well test. (3) The water supply is not within one thousand five hundred feet of the well. (4) The pollution occurred more than six months after completion of drilling or alteration activities. (5) The pollution occurred as the result of some cause other than the drilling or alteration activity. (d) Any operator electing to preserve its defenses under subdivision (1), subsection (c) of this section shall retain the services of an independent certified laboratory to conduct the predrilling or prealteration water well test. A copy of the results of the test shall be submitted to the department and the surface owner or water purveyor in a manner prescribed by the secretary. (e) Any operator shall replace the water supply of an owner of interest in real property who obtains all or part of that owner's supply of water for domestic, agricultural, industrial or other legitimate use from an underground or surface source with a comparable water supply where the secretary determines that the water supply has been affected by contamination, diminution or interruption proximately caused by the oil or gas operation, unless waived in writing by that owner. (f) The secretary may order the operator conducting the oil or gas operation to: (1) Provide an emergency drinking water supply within twenty-four hours; (2) Provide temporary water supply within seventy-two hours; (3) Within thirty days begin activities to establish a permanent water supply or submit a proposal to the secretary outlining the measures and timetables to be used in establishing a permanent supply. The total time in providing a permanent water supply may not exceed two years. If the operator demonstrates that providing a permanent replacement water supply cannot be completed within two years, the secretary may extend the time frame on case-by-case basis; and (4) Pay all reasonable costs incurred by the real property owner in securing a water supply. (g) A person as described in subsection (b) of this section aggrieved under the provisions of subsections (b), (e) or (f) of this section may seek relief in court... (i) Notwithstanding the denial of the operator of responsibility for the damage to the real property owner's water supply or the status of any appeal on determination of liability for the damage to the real property owner's water supply, the operator may not discontinue providing the required water service until authorized to do so by the secretary or a court of competent jurisdiction.

#### **Written Comment:**

Pursuant to West Virginia Code § 22-6A-11(a), all persons described in subsection (b), section ten of this article may file written comments with the secretary as to the location or construction of the applicant's proposed well work within thirty days after the application is filed with the secretary. All persons described in West Virginia Code § 22-6A-10(b) may file written comments as to the location or construction of the applicant's proposed well work to the Secretary at:

Chief, Office of Oil and Gas  
Department of Environmental Protection  
601 57<sup>th</sup> St. SE  
Charleston, WV 25304  
(304) 926-0450

Such persons may request, at the time of submitting written comments, notice of the permit decision and a list of persons qualified to test water. **NOTE: YOU ARE NOT REQUIRED TO FILE ANY COMMENT.**

WW-6A  
(8-13)

API NO. 47- 069 -  
OPERATOR WELL NO. Mason Cottrell OHI 210H  
Well Pad Name: Mason Cottrell PAD

### **Time Limits and Methods for Filing Comments.**

The law requires these materials to be served on or before the date the operator files its Application. You have **THIRTY (30) DAYS** after the filing date to file your comments. Comments must be filed in person or received in the mail by the Chief's office by the time stated above. You may call the Chief's office to be sure of the date. Check with your postmaster to ensure adequate delivery time or to arrange special expedited handling. If you have been contacted by the well operator and you have signed a "voluntary statement of no objection" to the planned work described in these materials, then the permit may be issued at any time.

Pursuant to West Virginia Code § 22-6A-11(c)(2), Any objections of the affected coal operators and coal seam owners and lessees shall be addressed through the processes and procedures that exist under sections fifteen, seventeen and forty, article six of this chapter, as applicable and as incorporated into this article by section five of this article. The written comments filed by the parties entitled to notice under subdivisions (1), (2), (4), (5) and (6), subsection (b), section ten of this article shall be considered by the secretary in the permit issuance process, but the parties are not entitled to participate in the processes and proceedings that exist under sections fifteen, seventeen or forty, article six of this chapter, as applicable and as incorporated into this article by section five of this article.

### **Comment Requirements**

Your comments must be in writing and include your name, address and telephone number, the well operator's name and well number and the approximate location of the proposed well site including district and county from the application. You may add other documents, such as sketches, maps or photographs to support your comments.

Disclaimer: All comments received will be placed on our web site <http://www.dep.wv.gov/oil-and-gas/Horizontal-Permits/Pages/default.aspx> and the applicant will automatically be forwarded an email notice that such comments have been submitted. The applicant will be expected to provide a response to comments submitted by any surface owner, water purveyor or natural gas storage operator noticed within the application.

### **Permit Denial or Condition**

The Chief has the power to deny or condition a well work permit. Pursuant to West Virginia Code § 22-6A-8(d), the permit may not be issued or be conditioned, including conditions with respect to the location of the well and access roads prior to issuance if the director determines that:

- (1) The proposed well work will constitute a hazard to the safety of persons;
- (2) The plan for soil erosion and sediment control is not adequate or effective;
- (3) Damage would occur to publicly owned lands or resources; or
- (4) The proposed well work fails to protect fresh water sources or supplies.

A permit may also be denied under West Virginia Code § 22-6A-7(k), the secretary shall deny the issuance of a permit if the secretary determines that the applicant has committed a substantial violation of a previously issued permit for a horizontal well, including the applicable erosion and sediment control plan associated with the previously issued permit, or a substantial violation of one or more of the rules promulgated under this article, and in each instance has failed to abate or seek review of the violation within the time prescribed by the secretary pursuant to the provisions of subdivisions (1) and (2), subsection (a), section five of this article and the rules promulgated hereunder, which time may not be unreasonable.

Pursuant to West Virginia Code § 22-6A-10(g), any person entitled to submit written comments to the secretary pursuant to subsection (a), section eleven of this article, shall also be entitled to receive from the secretary a copy of the permit as issued or a copy of the order modifying or denying the permit if the person requests receipt of them as a part of the written comments submitted concerning the permit application. Such persons may request, at the time of submitting written comments, notice of the permit decision and a list of persons qualified to test water.

OFFICE OF OIL AND GAS JUL 25 2017  
11/03/2017

WW-6A  
(8-13)

API NO. 47- 069 -  
OPERATOR WELL NO. Mason Cottrell OHI 210H  
Well Pad Name: Mason Cottrell PAD

**Notice is hereby given by:**


Well Operator: SWN Production Co., LLC  
Telephone: 304-884-1614  
Email: Dee\_Southall@swn.com



Address: P.O. Box 1300  
Jane Lew, WV 26378  
Facsimile: \_\_\_\_\_

**Oil and Gas Privacy Notice:**

The Office of Oil and Gas processes your personal information, such as name, address and telephone number, as part of our regulatory duties. Your personal information may be disclosed to other State agencies or third parties in the normal course of business or as needed to comply with statutory or regulatory requirements, including Freedom of Information Act requests. Our office will appropriately secure your personal information. If you have any questions about our use or your personal information, please contact DEP's Chief Privacy Officer at [deprivacyofficer@wv.gov](mailto:deprivacyofficer@wv.gov).



Subscribed and sworn before me this 28th day of February, 2017  
Brittany R Woody Notary Public  
My Commission Expires 11/27/2022

OFFICE OF OIL AND GAS JUL 28 2017

Attachment #1

**Mason Cottrell OHI Pad - Water Purveyors w/in 1500'**

**Sources**

**Landowner**

**Address**

Gary Marshall


RR 2 Box 144, Triadelphia, WV 26059 1 spring

Charles Och

144 A Gashels Run Road, Triadelphia, WV 26059 1 spring

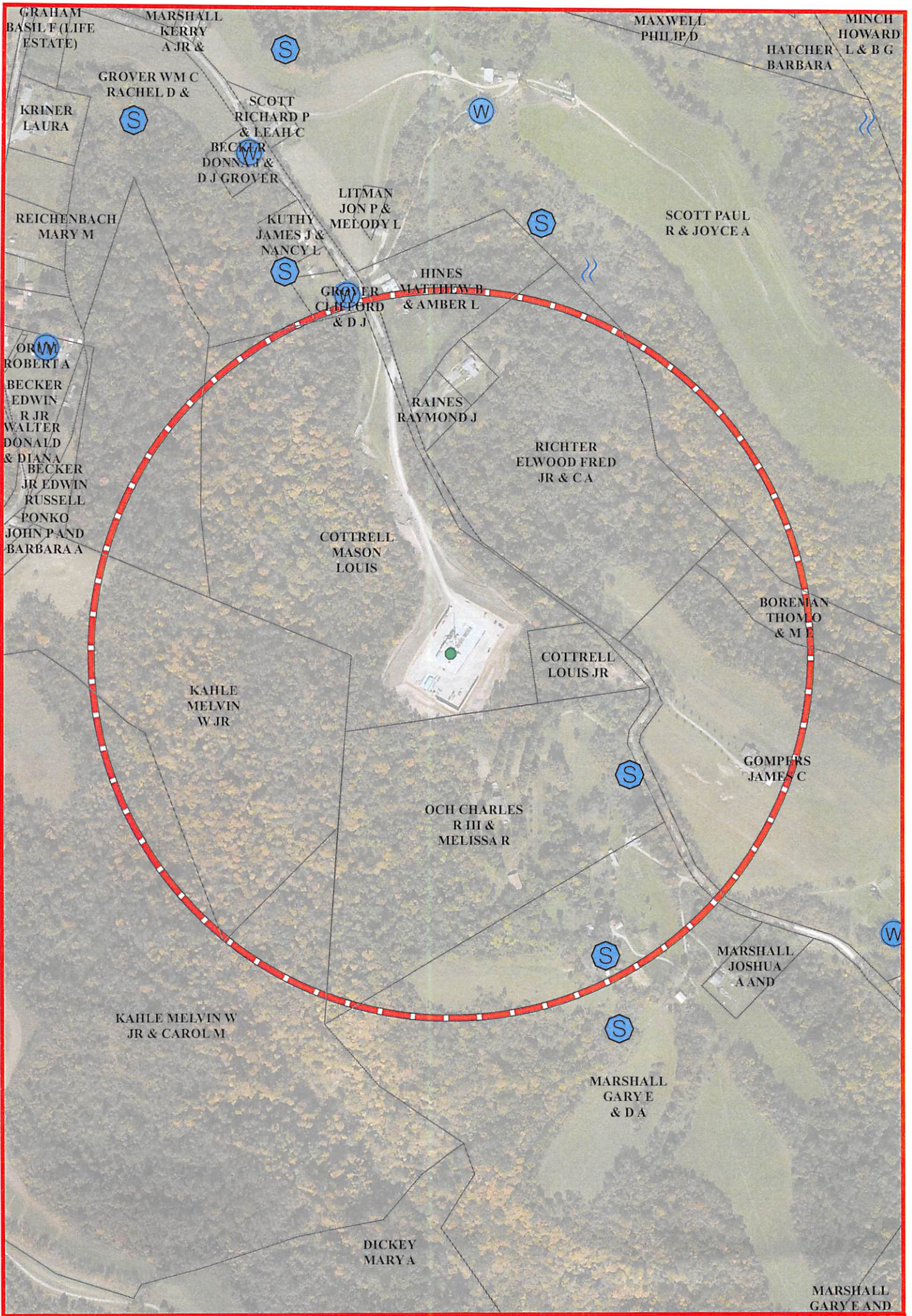
Clifford Grover % now Paul Walter

700 Gashell Run Road, Triadelphia, WV 26059 1 well



OFFICE OF OIL AND GAS JUL 28 2017

047-069-00248



11/03/2017

The intent of this map is for general reference only. Information on this map was created using the best available data at the time but is not guaranteed accurate.

<b>Water Purveyor Map</b>		<b>Well Pad:</b>	<b>County:</b>
		Mason Cottrell OHI Pad	OHIO
Map by: speart	Date: 2/20/2017	Mason Cottrell OHI Pad	

**STATE OF WEST VIRGINIA**  
**DEPARTMENT OF ENVIRONMENTAL PROTECTION, OFFICE OF OIL AND GAS**  
**NOTICE OF INTENT TO DRILL**

Pursuant to W. Va. Code § 22-6A-16(b), the Notice of Intent to Drill is only required if the notice requirements of W. Va. Code § 22-6A-10(a) have NOT been met or if the Notice of Intent to Drill requirement has NOT been waived in writing by the surface owner.

**Notice Time Requirement:** Notice shall be provided at least **TEN (10)** days prior to filing a permit application.

**Date of Notice:** 03/02/2017

**Date Permit Application Filed:** 7/2/17

**Delivery method pursuant to West Virginia Code § 22-6A-16(b)**

HAND DELIVERY       CERTIFIED MAIL  
RETURN RECEIPT REQUESTED

Pursuant to W. Va. Code § 22-6A-16(b), at least ten days prior to filing a permit application, an operator shall, by certified mail return receipt requested or hand delivery, give the surface owner notice of its intent to enter upon the surface owner's land for the purpose of drilling a horizontal well: *Provided*, That notice given pursuant to subsection (a), section ten of this article satisfies the requirements of this subsection as of the date the notice was provided to the surface owner: *Provided, however*, That the notice requirements of this subsection may be waived in writing by the surface owner. The notice, if required, shall include the name, address, telephone number, and if available, facsimile number and electronic mail address of the operator and the operator's authorized representative.

**Notice is hereby provided to the SURFACE OWNER(s):**

Name: Louis Cottrell, Jr. as Trustee for Mason Louis Cottrell Trust

Address: 500 Gashell Run Rd.

Triadelphia, WV 26059

Name: \_\_\_\_\_

Address: \_\_\_\_\_

**Notice is hereby given:**

Pursuant to West Virginia Code § 22-6A-16(b), notice is hereby given that the undersigned well operator has an intent to enter upon the surface owner's land for the purpose of drilling a horizontal well on the tract of land as follows:

State:	<u>West Virginia</u>	UTM NAD 83	Easting:	<u>532,606.90</u>
County:	<u>Ohio</u>		Northing:	<u>4,436,250.96</u>
District:	<u>Triadelphia</u>	Public Road Access:	<u>Gashell Run Rd.</u>	
Quadrangle:	<u>Wheeling, WV</u>	Generally used farm name:	<u>Mason Cottrell OHI</u>	
Watershed:	<u>Upper Ohio South</u>			

**This Notice Shall Include:**

Pursuant to West Virginia Code § 22-6A-16(b), this notice shall include the name, address, telephone number, and if available, facsimile number and electronic mail address of the operator and the operator's authorized representative. Additional information related to horizontal drilling may be obtained from the Secretary, at the WV Department of Environmental Protection headquarters, located at 601 57<sup>th</sup> Street, SE, Charleston, WV 25304 (304-926-0450) or by visiting [www.dep.wv.gov/oil-and-gas/pages/default.aspx](http://www.dep.wv.gov/oil-and-gas/pages/default.aspx).

**Notice is hereby given by:**

Well Operator: SWN Production Company, LLC  
Address: PO Box 1300, 179 Innovation Drive  
Jane Lew, WV 26378  
Telephone: 304-517-6603  
Email: Michael\_Yates@swn.com  
Facsimile: 304-471-2497

Authorized Representative: Mike Yates  
Address: PO Box 1300, 179 Innovation Drive  
Jane Lew, WV 26378  
Telephone: 304-517-6603  
Email: Michael\_Yates@swn.com  
Facsimile: 304-471-2497

**Oil and Gas Privacy Notice:**

The Office of Oil and Gas processes your personal information, such as name, address and telephone number, as part of our regulatory duties. Your personal information may be disclosed to other State agencies or third parties in the normal course of business or as needed to comply with statutory or regulatory requirements, including Freedom of Information Act requests. Our office will appropriately secure your personal information. If you have any questions about our use or your personal information, please contact DEP's Chief Privacy Officer at [depprivacyofficer@wv.gov](mailto:depprivacyofficer@wv.gov).

**STATE OF WEST VIRGINIA**  
**DEPARTMENT OF ENVIRONMENTAL PROTECTION, OFFICE OF OIL AND GAS**  
**NOTICE OF PLANNED OPERATION**

**Notice Time Requirement:** notice shall be provided no later than the **filing date of permit application.**

**Date of Notice:** 03/02/2017      **Date Permit Application Filed:** 1/27/17

**Delivery method pursuant to West Virginia Code § 22-6A-16(c)**

- CERTIFIED MAIL                                       HAND  
RETURN RECEIPT REQUESTED                                      DELIVERY

Pursuant to W. Va. Code § 22-6A-16(c), no later than the date for filing the permit application, an operator shall, by certified mail return receipt requested or hand delivery, give the surface owner whose land will be used for the drilling of a horizontal well notice of the planned operation. The notice required by this subsection shall include: (1) A copy of this code section; (2) The information required to be provided by subsection (b), section ten of this article to a surface owner whose land will be used in conjunction with the drilling of a horizontal well; and (3) A proposed surface use and compensation agreement containing an offer of compensation for damages to the surface affected by oil and gas operations to the extent the damages are compensable under article six-b of this chapter. (d) The notices required by this section shall be given to the surface owner at the address listed in the records of the sheriff at the time of notice.

**Notice is hereby provided to the SURFACE OWNER(s)**  
(at the address listed in the records of the sheriff at the time of notice):

Name: <u>Louis Cottrell, Jr. as Trustee for Mason Louis Cottrell Trust</u>	Name: _____
Address: <u>500 Gashell Run Rd.</u>	Address: _____
<u>Triadelphia, WV 26059</u>	_____

**Notice is hereby given:**

Pursuant to West Virginia Code § 22-6A-16(c), notice is hereby given that the undersigned well operator has developed a planned operation on the surface owner's land for the purpose of drilling a horizontal well on the tract of land as follows:

State: <u>West Virginia</u>	UTM NAD 83    Easting: <u>532,606.90</u>
County: <u>Ohio</u>	Northing: <u>4,436,250.96</u>
District: <u>Triadelphia</u>	Public Road Access: <u>Gashell Run Rd.</u>
Quadrangle: <u>Wheeling, WV</u>	Generally used farm name: <u>Mason Cottrell OHI</u>
Watershed: <u>Upper Ohio South</u>	

**This Notice Shall Include:**

Pursuant to West Virginia Code § 22-6A-16(c), this notice shall include: (1) A copy of this code section; (2) The information required to be provided by **W. Va. Code § 22-6A-10(b)** to a surface owner whose land will be used in conjunction with the drilling of a horizontal well; and (3) A proposed surface use and compensation agreement containing an offer of compensation for damages to the surface affected by oil and gas operations to the extent the damages are compensable under article six-b of this chapter. Additional information related to horizontal drilling may be obtained from the Secretary, at the WV Department of Environmental Protection headquarters, located at 601 57<sup>th</sup> Street, SE, Charleston, WV 25304 (304-926-0450) or by visiting [www.dep.wv.gov/oil-and-gas/pages/default.aspx](http://www.dep.wv.gov/oil-and-gas/pages/default.aspx).

Well Operator: <u>SWN Production Company, LLC</u>	Address: <u>PO Box 1300, 179 Innovation Drive</u>
Telephone: <u>304-517-6603</u>	<u>Jane Lew, WV 26378</u>
Email: <u>Michael_Yates@swn.com</u>	Facsimile: <u>304-471-2497</u>

**Oil and Gas Privacy Notice:**

The Office of Oil and Gas processes your personal information, such as name, address and telephone number, as part of our regulatory duties. Your personal information may be disclosed to other State agencies or third parties in the normal course of business or as needed to comply with statutory or regulatory requirements, including Freedom of Information Act requests. Our office will appropriately secure your personal information. If you have any questions about our use of your personal information, please contact DEP's Chief Privacy Officer at [depprivacyofficer@wv.gov](mailto:depprivacyofficer@wv.gov).

WW-6AW  
(1-12)

API NO. 47- 059 -  
OPERATOR WELL NO. Mason Cottrill OH: 210H  
Well Pad Name: Mason Cottrill PAD

**STATE OF WEST VIRGINIA**  
**DEPARTMENT OF ENVIRONMENTAL PROTECTION, OFFICE OF OIL AND GAS**  
**VOLUNTARY STATEMENT OF NO OBJECTION**

**Instructions to Persons Named on Page WW-6A**

The well operator named on page WW-6A is applying for a permit from the State of West Virginia to conduct oil or gas well work. Well work permits are valid for twenty-four (24) months. Please contact the listed well operator and the Office of Oil and Gas if you do not own any interest in the listed surface tract.

**Comment and Waiver Provisions**

Pursuant to West Virginia Code § 22-6A-11(a), all persons described in subsection (b), section ten of this article may file written comments with the secretary as to the location or construction of the applicant's proposed well work within thirty days after the application is filed with the secretary.

Pursuant to West Virginia Code § 22-6A-8(b) No permit may be issued less than thirty days after the filing date of the application for any well work except plugging or replugging; and no permit for plugging or replugging may be issued less than five days after the filing date of the application except a permit for plugging or replugging a dry hole: *Provided*, That if the applicant certifies that all persons entitled to notice of the application under the provisions of subsection (b), section ten of this article have been served in person or by certified mail, return receipt requested, with a copy of the well work application, including the erosion and sediment control plan, if required, and the well plat, and further files written statements of no objection by all such persons, the secretary may issue the well work permit at any time.

**VOLUNTARY STATEMENT OF NO OBJECTION**

I, Erin Mikh, hereby state that I have read the Instructions to Persons Named on Page WW-6A and the associated provisions listed above, and that I have received copies of a Notice of Application, an Application for a Well Work Permit on Form WW-6A and attachments consisting of pages one (1) through \_\_\_\_\_, including the erosion and sediment control plan, if required, and the well plat, all for proposed well work on the tract of land as follows:

State:	<u>West Virginia</u>	UTM NAD 83 Easting:	<u>532808.90</u>
County:	<u>069-Ohio</u>	UTM NAD 83 Northing:	<u>4436250.66</u>
District:	<u>Triadelphia</u>	Public Road Access:	<u>Gashell Run Road</u>
Quadrangle:	<u>Valley Grove</u>	Generally used farm name:	<u>Mason Cottrill</u>
Watershed:	<u>Upper Ohio South</u>		

I further state that I have no objection to the planned work described in these materials, and I have no objection to a permit being issued on those materials.

<p>*Please check the box that applies</p> <p><input type="checkbox"/> SURFACE OWNER</p> <p><input type="checkbox"/> SURFACE OWNER (Road and/or Other Disturbance)</p> <p><input type="checkbox"/> SURFACE OWNER (Impoundments/Pits)</p> <p><input type="checkbox"/> COAL OWNER OR LESSEE</p> <p><input type="checkbox"/> COAL OPERATOR</p> <p><input type="checkbox"/> WATER PURVEYOR</p> <p><input type="checkbox"/> OPERATOR OF ANY NATURAL GAS STORAGE FIELD</p>	<p><b>FOR EXECUTION BY A NATURAL PERSON</b></p> <p>Signature: <u>[Signature]</u></p> <p>Print Name: <u>[Name]</u></p> <p>Date: _____</p> <p><b>FOR EXECUTION BY A CORPORATION, ETC.</b></p> <p>Company: <u>Tunnel Ridge LLC</u></p> <p>By: <u>Erin Mikh</u></p> <p>Its: <u>Land Manager</u></p> <p>Signature: <u>[Signature]</u></p> <p>Date: <u>07/27/2017</u></p>
---	---

**Oil and Gas Privacy Notice:**

The Office of Oil and Gas processes your personal information, such as name, address and telephone number, as part of our regulatory duties. Your personal information may be disclosed to other State agencies or third parties in the normal course of business or as needed to comply with statutory or regulatory requirements, including Freedom of Information Act requests. Our office will appropriately secure your personal information. If you have any questions about our use or your personal information, please contact DEP's Chief Privacy Officer at [depprivacyofficer@wv.gov](mailto:depprivacyofficer@wv.gov).

RECEIVED  
Office of Oil and Gas

OCT 06 2017

WV Department of  
Environmental Protection

11/03/2017





## WEST VIRGINIA DEPARTMENT OF TRANSPORTATION

## Division of Highways

1900 Kanawha Boulevard East • Building Five • Room 110  
 Charleston, West Virginia 25305-0430 • (304) 558-3505

Jim Justice  
 Governor

Thomas J. Smith, P. E.  
 Secretary of Transportation/  
 Commissioner of Highways

March 1, 2017

James A. Martin, Chief  
 Office of Oil and Gas  
 Department of Environmental Protection  
 601 57<sup>th</sup> Street, SE  
 Charleston, WV 25304

Subject: DOH Permit for the Mason Cottrell Pad OHI 210H Well Site, Wetzel County

47-069-00248

Dear Mr. Martin,

The West Virginia Division of Highways has transferred Permit # 06-2011-0236 to Southwestern Energy for the existing well pad. Access to the well site is off of Ohio County Route 40/3 SLS.

The operator has signed an OIL AND GAS ROAD MAINTENANCE BONDING AGREEMENT and provided the required Bond. This operator is currently in compliance with the DOH OIL AND GAS POLICY dated January 3, 2012.

Very Truly Yours,

Gary K. Clayton  
 Regional Maintenance Engineer  
 Central Office Oil & Gas Coordinator

Cc: Brittany Woody  
 Southwestern Energy  
 CH, OM, D-6  
 File

OFFICE OF OIL AND GAS JUL 28 2017

11/03/2017

Product Name	Product Use	Chemical Name	CAS Number
EC 6734A (Champion Technologies)	Biocide	Hydrogen Peroxide	7722-84-1
		Acetic Acid	64-19-7
		Peroxyacetic Acid	79-21-0
GYPTRON T-390 (Champion Technologies)	Scale Inhibitor	Methanol	67-56-1
		Nonylphenol Ethoxylate	Proprietary
Bactron K-139 (Champion Technologies)	Biocide	Glutaraldehyde	111-30-8
		Quaternary Ammonium Compounds, Benzyl-C12-16-Alkyldimethyl, Chlorides	68424-85-1
		Ethanol	64-17-5
Bactron K-219 (Champion Technologies)	Biocide	Methanol	67-56-1
		Quaternary Ammonium Compounds, Benzyl-C12-16-Alkyldimethyl, Chlorides	68424-85-1
A264 (Schlumberger)	Corrosion Inhibitor	Methanol	67-56-1
		Aliphatic Acids	Proprietary
		Prop-2-yn-1-ol	107-19-7
		Aliphatic Alcohols, Ethoxylated #1	Proprietary
Myacide GA 25 (Schlumberger)	Biocide	Water	7732-18-5
		Glutaral	111-30-8
Scale Inhibitor B317 (Schlumberger)	Scale Inhibitor	Trisodium Ortho Phosphate	7601-54-9
		Ethane-1,2-diol	107-21-1
H215 (Schlumberger)	Hydrochloric Acid	Hydrochloric Acid	7647-01-0
J218 (Schlumberger)	Breaker	Diammonium Peroxidisulphate	7727-54-0
EB-Clean* J475 (Schlumberger)	Breaker	Diammonium Peroxidisulphate	7727-54-0
Water Gelling Agent J580 (Schlumberger)	Gel	Carbohydrate Polymer	Proprietary
Friction Reducer J609W (Schlumberger)	Friction Reducer	Ammonium Sulfate	7783-20-2
		Urea	57-13-6
Crosslinker J610 (Schlumberger)	Crosslinker	Potassium Hydroxide	1310-58-3
		Aliphatic Polyol	Proprietary
Iron Stabilizer L58 (Schlumberger)	Iron Stabilizer	Sodium Erythorbate	6381-77-7
40/70-Mesh Sand S012 (Schlumberger)	Sand	Crystalline Silica	14808-60-7
Sand S100 (Schlumberger)	Sand	Crystalline Silica	14808-60-7
EC 6486A (Nalco Champion)	Scale Inhibitor	Amine Triphosphate	Proprietary
SSA-2 (Halliburton)	Sand	Ethylene Glycol	107-21-1
FR-76 (Halliburton)	Friction Reducer	Crystalline Silica	14808-60-7
		Inorganic salt	64742-47-8
LCA-1 (Halliburton)		Hydrotreated light petroleum distillate	Proprietary
SP BREAKER (Halliburton)	Breaker	Hydrotreated light petroleum distillate	Proprietary
HAI-150E (Halliburton)	Corrosion Inhibitor	Sodium Persulfate	7775-27-1
		Methanol	NA
		Aliphatic Acids	
		Prop-2-yn-1-ol	
Hydrochloric Acid 10-30% (Halliburton)		Aliphatic Alcohols, Ethoxylated #1	7647-01-0
WG-36 Gelling Agent (Halliburton)	Gel	Hydrochloric Acid	9000-30-0
BC-140C (Halliburton)	Crosslinker	Polysaccharide	NA

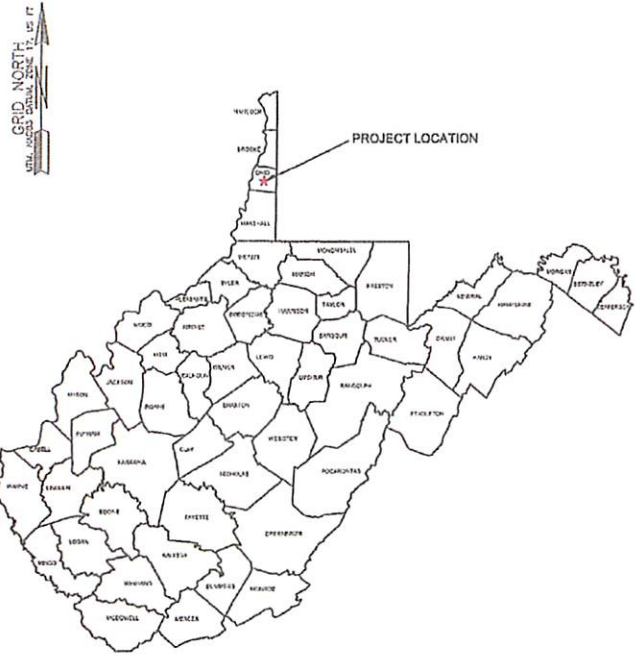
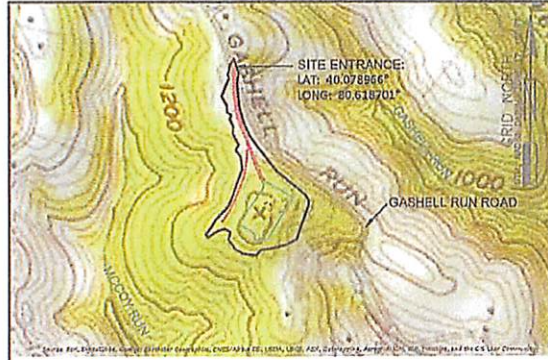
RECEIVED  
Office of Oil and Gas

JUL 28 2017  
11/03/2017

WV Department of  
Environmental Protection



047-069-00248



# MASON COTTRELL PAD CONSTRUCTION AND RECLAMATION PLAN AS-BUILT TRIADELPHIA DISTRICT OHIO COUNTY, WV NOVEMBER 2016

*C. B. O. 6-7-17*

**LOD**  
TOTAL DISTURBED AREA: 10.6 ACRES  
ROAD DISTURBED AREA: 3.0 ACRES  
PAD DISTURBED AREA: 7.6 ACRES

**COORDINATES:**

- SITE ENTRANCE ( NAD83 )**  
LAT: 40.078966  
LONG: 80.618701
- CENTER OF PAD ( NAD83 )**  
LAT: 40.075746  
LONG: 80.617761
- GATHERING AREA ( NAD83 )**  
LAT: 40.077125  
LONG: 80.618255
- EXISTING WELL 1H ( NAD83 )**  
LAT: 40.075830  
LONG: 80.617639  
API #: 009-00131
- EXISTING WELL 8H ( NAD83 )**  
LAT: 40.075923  
LONG: 80.617644  
API #: 069-00083

- SHEET INDEX**
- TS1. TITLE SHEET
  - EP2.1 EVACUATION ROUTE/PREVAILING WIND
  - EP2.2 EVACUATION ROUTE/PREVAILING WIND
  - AS3.1 ASBUILT OVERVIEW
  - AS3.2 ASBUILT
  - AS3.3 ASBUILT
  - AS3.4 ASBUILT
  - AS3.5 ASBUILT
  - ASR4.1 CONSTRUCTION AND RECLAMATION ACCESS ROAD PROFILE
  - MRD5.1 RECLAMATION PLAN OVERVIEW
  - MRD5.2 RECLAMATION PLAN
  - MRD5.3 RECLAMATION PLAN
  - MRD5.4 RECLAMATION PLAN
  - MRD5.5 RECLAMATION PLAN
  - MRD6.1 RECLAMATION DETAILS
  - MRD6.2 RECLAMATION DETAILS



REVISION	
NO.	DATE
PROJECT #:	16-53
DATE:	2016-11-02
DRAWN BY:	JLL
CHECKED BY:	MCH
<b>ELK LAKE SERVICES, LLC</b> 280 Indian Springs Road, Suite 123 Indiana, PA 15701 Phone: (724) 463-7303	
<b>MASON COTTRELL PAD</b> TRIADELPHIA DISTRICT OHIO COUNTY WEST VIRGINIA	
<b>TITLE SHEET</b>	
SHEET NO: <b>TS1</b>	

U:12016\Southwestern Energy\16-53 Mason Cottrell\Site Design

RECEIVED  
Office of Oil and Gas

JUL 28 2017

WV Department of  
Environmental Protection