



 west virginia department of environmental protection

Office of Oil and Gas
 601 57th Street, S.E.
 Charleston, WV 25304
 (304) 926-0450
 fax: (304) 926-0452

Austin Caperton, Cabinet Secretary
www.dep.wv.gov

Wednesday, June 5, 2019
 WELL WORK PERMIT
 Horizontal 6A / New Drill

SWN PRODUCTION COMPANY, LLC
 POST OFFICE BOX 12359

SPRING, TX 773914954

Re: Permit approval for EDWARD DREMAK UP OHI 2H
 47-069-00300-00-00

This well work permit is evidence of permission granted to perform the specified well work at the location described on the attached pages and located on the attached plat, subject to the provisions of Chapter 22 of the West Virginia Code of 1931, as amended, and all rules and regulations promulgated thereunder, and to any additional specific conditions and provisions outlined in the pages attached hereto. Notification shall be given by the operator to the Oil and Gas Inspector at least 24 hours prior to the construction of roads, locations, and/or pits for any permitted work. In addition, the well operator shall notify the same inspector 24 hours before any actual well work is commenced and prior to running and cementing casing. Spills or emergency discharges must be promptly reported by the operator to 1-800-642-3074 and to the Oil and Gas Inspector.

Please be advised that form WR-35, Well Operators Report of Well Work is to be submitted to this office within 90 days of completion of permitted well work, as should form WR-34 Discharge Monitoring Report within 30 days of discharge of pits, if applicable. Failure to abide by all statutory and regulatory provisions governing all duties and operations hereunder may result in suspension or revocation of this permit and, in addition, may result in civil and/or criminal penalties being imposed upon the operators.

Per 35 CSR 4-5.2.g this permit will expire in two (2) years from the issue date unless permitted well work is commenced. If there are any questions, please feel free to contact me at (304) 926- 0450.

James A. Martin
 Chief

Operator's Well Number: EDWARD DREMAK UP OHI 2H
 Farm Name: ANDREW JOHN EVICK
 U.S. WELL NUMBER: 47-069-00300-00-00
 Horizontal 6A New Drill
 Date Issued: 6/5/2019

PERMIT CONDITIONS

West Virginia Code § 22-6A-8(d) allows the Office of Oil and Gas to place specific conditions upon this permit. Permit conditions have the same effect as law. Failure to adhere to the specified permit conditions may result in enforcement action.

CONDITIONS

1. This proposed activity may require permit coverage from the United States Army Corps of Engineers (USACE). Through this permit, you are hereby being advised to consult with USACE regarding this proposed activity.
2. If the operator encounters an unanticipated void, or an anticipated void at an unanticipated depth, the operator shall notify the inspector within 24 hours. Modifications to the casing program may be necessary to comply with W. Va. Code § 22-6A-5a (12), which requires drilling to a minimum depth of thirty feet below the bottom of the void, and installing a minimum of twenty (20) feet of casing. Under no circumstance should the operator drill more than one hundred (100) feet below the bottom of the void or install less than twenty (20) feet of casing below the bottom of the void.
3. When compacting fills, each lift before compaction shall not be more than 12 inches in height, and the moisture content of the fill material shall be within limits as determined by the Standard Proctor Density test of the actual soils used in specific engineered fill, ASTM D698, Standard Test Method for Laboratory Compaction Characteristics of Soil Using Standard Effort, to achieve 95 % compaction of the optimum density. Each lift shall be tested for compaction, with a minimum of two tests per lift per acre of fill. All test results shall be maintained on site and available for review.
4. Operator shall install signage per § 22-6A-8g (6) (B) at all source water locations included in their approved water management plan within 24 hours of water management plan activation.
5. Oil and gas water supply wells will be registered with the Office of Oil and Gas and all such wells will be constructed and plugged in accordance with the standards of the Bureau for Public Health set forth in its Legislative rule entitled *Water Well Regulations*, 64 C.S.R. 19. Operator is to contact the Bureau of Public Health regarding permit requirements. In lieu of plugging, the operator may transfer the well to the surface owner upon agreement of the parties. All drinking water wells within fifteen hundred feet of the water supply well shall be flow tested by the operator upon request of the drinking well owner prior to operating the water supply well.
6. Pursuant to the requirements pertaining to the sampling of domestic water supply wells/springs the operator shall, no later than thirty (30) days after receipt of analytical data provide a written copy to the Chief and any of the users who may have requested such analyses.
7. 24 hours prior to the initiation of the completion process the operator shall notify the Chief or his designee.
8. During the completion process the operator shall monitor annular pressures and report any anomaly noticed to the chief or his designee immediately.
9. If any explosion or other accident causing loss of life or serious personal injury occurs in or about a well or well work on a well, the well operator or its contractor shall give notice, stating the particulars of the explosion or accident, to the oil and gas inspector and the Chief, within 24 hours of said accident.
10. During the casing and cementing process, in the event cement does not return to the surface, the oil and gas inspector shall be notified within 24 hours.

PERMIT CONDITIONS

11. The operator shall provide to the Office of Oil and Gas the dates of each of the following within 30 days of their occurrence: completion of construction of the well pad, commencement of drilling, cessation of drilling, completion of any other permitted well work, and completion of the well. Such notice shall be provided by sending an email to DEPOOGNotify@wv.gov.

06/07/2019



west virginia department of environmental protection

Oil and Gas Conservation Commission
601 57th Street SE, Charleston, WV 25304
304-926-0499 Ext 1274

Barry K. Lay, Chairman
dep.wv.gov

May 15, 2019

Department of Environmental Protection
Office of Oil and Gas
Charleston, WV 25304

RE: Application for Deep Well Permit – API #47-069-00300

COMPANY: SWN Production Company, LLC

FARM: Andrew John Evick Edward Dremak UP OHI 2H

COUNTY: Ohio DISTRICT: Richland QUAD: Tiltonsville

The deep well review of the application for the above company is Approved to drill to Trenton for Point Pleasant completion.

The applicant has complied with the provision of Chapter 22C-9, of the Code of West Virginia, nineteen hundred and thirty-one (1931), as amended, Oil and Gas Conservation Commission as follows:

1. Comments to Notice of Deviation filed? No.
2. Provided a certified copy of duly acknowledged and recorded consent and easement form from all surface owners? Yes
3. Provided a tabulation of all deep wells within one mile of the proposed location, including the API number of all deep wells: none
4. Provided a plat showing that the proposed location is a distance of 400+ feet from the nearest lease line or unit boundary and showing the following wells drilled to or capable of producing from the objective formation within 3,000 feet of the proposed location.

Sincerely,

Susan Rose
Administrator

STATE OF WEST VIRGINIA
DEPARTMENT OF ENVIRONMENTAL PROTECTION, OFFICE OF OIL AND GAS
WELL WORK PERMIT APPLICATION

1) Well Operator: SWN Production Co., LLC 494512924 Ohio 4-Richlar 641-Tiltonsville
Operator ID County District Quadrangle

2) Operator's Well Number: Edward Dremak UP OHI 2H Well Pad Name: Edward Dremak OHI PAD

3) Farm Name/Surface Owner: Andrew John Evick Public Road Access: North Fork Road

4) Elevation, current ground: 1088'; Elevation, proposed post-construction: 1088'

5) Well Type (a) Gas Oil Underground Storage

Other _____

(b) If Gas Shallow _____ Deep

Horizontal

6) Existing Pad: Yes or No yes

7) Proposed Target Formation(s), Depth(s), Anticipated Thickness and Associated Pressure(s):
Target Formation- Point Pleasant,, Pilot Hole, Target Top TVD- 10355', Target Base TVD- 10491', Anticipated Thickness- 136', Associated Pressure- 8478

8) Proposed Total Vertical Depth: 10670' Pilot Hole/ 10,414 Point Pleasant

9) Formation at Total Vertical Depth: Trenton

10) Proposed Total Measured Depth: 19458'

11) Proposed Horizontal Leg Length: 8666.96'

12) Approximate Fresh Water Strata Depths: 259'

13) Method to Determine Fresh Water Depths: Salinity Profile

14) Approximate Saltwater Depths: 377' Salinity Profile


15) Approximate Coal Seam Depths: 274'

16) Approximate Depth to Possible Void (coal mine, karst, other): Possible Void 274'

17) Does Proposed well location contain coal seams directly overlying or adjacent to an active mine? Yes _____ No

(a) If Yes, provide Mine Info: Name: _____
Depth: _____
Seam: _____
Owner: _____

18) CASING AND TUBING PROGRAM

TYPE	Size (in)	New or Used	Grade	Weight per ft. (lb/ft)	FOOTAGE: For Drilling (ft)	INTERVALS: Left in Well (ft)	CEMENT: Fill-up (Cu. Ft.)/CTS
Conductor	30"	New	H-40	98.9#	100'	100'	CTS
Fresh Water	20"	New	J-55	94#	340'	340'	1716 sx/CTS
Coal	13 3/8"	New	J-55	68#	1680'	1680'	1488 sx/CTS
Intermediate	9 5/8"	New	P110	53.5#	10100'	10100'	3594 sx/CTS
Production	5 1/2"	New	HCP-110	23#	19458'	19458'	Lead 1542sx 1st 2250 sx/100' inside 
Tubing							
Liners							

EDD 2.13.19

TYPE	Size (in)	Wellbore Diameter (in)	Wall Thickness (in)	Burst Pressure (psi)	Max. Associated Surface Pressure (psi)	Cement Type	Cement Yield (cu. ft./k)
Conductor	30"	30"	0.75	2780	81	Class A	1.19/50% Excess
Fresh Water	20"	24"	0.438	2110	633	Class A	1.19/50% Excess
Coal	13 3/8"	17.5"	0.33	2730	1768	Class A	1.19/50% Excess
Intermediate	9 5/8"	12 1/4"	0.395	5750	3898	Class A	1.68/1.25
Production	5 1/2"	8 3/4"	0.415	14520	9918	Class A	1.68/1.25
Tubing							
Liners							

PACKERS

Kind:				
Sizes:				
Depths Set:				

RECEIVED
 Office of Oil and Gas
 FEB 20 2019
 WV Department of Environmental Protection

WW-6B
(10/14)

API NO. 47-~~WA~~ - ~~008070~~ **06/07/2019**
OPERATOR WELL NO. Edward Dremak UP OHI 2H
Well Pad Name: Edward Dremak OHI PAD

19) Describe proposed well work, including the drilling and plugging back of any pilot hole:

Drill approximately 100 ft into the Trenton formation and then set cement plug from TD to 400'-600' above KOP and then drill horizontally into the Utica. **If we should encounter a void place basket above and below void area- balance cement to bottom of void and grout from basket to surface. Run casing not less than 20' below void nor more than 50'-75' below void. (*If freshwater is encountered deeper than anticipated it must be protected, set casing 50'75' below cts.)

20) Describe fracturing/stimulating methods in detail, including anticipated max pressure and max rate:

Well will be perforated within the target formation and stimulated with a slurry of water, proppant (sand and/or ceramic) and chemical additives at a high rate. This will be performed in stages with the plug and perf method along the wellbore until the entire lateral within the target formation has been stimulated. All stage plugs are then prepared for production by being drilled out or using large internal bore plugs and the well is flowed back to surface. The well is produced through surface facilities consisting of high pressure production unites, vertical seperation units, water and oil storage tanks as needed. The maximum anticipated pressure and rate is 15,000 psi @ 100 barrels per minute.

21) Total Area to be disturbed, including roads, stockpile area, pits, etc., (acres): 23.5

22) Area to be disturbed for well pad only, less access road (acres): 8.0

23) Describe centralizer placement for each casing string:

All casing strings will be ran with a centralizer at a minimum of 1 per every 3 joints of casing.

24) Describe all cement additives associated with each cement type:

See Attachment ***

25) Proposed borehole conditioning procedures:

All boreholes will be conditioned with circulation and rotation for a minimum of one bottoms up and continuing until operator is satisfied with borehole conditions.

*Note: Attach additional sheets as needed.

Schlumberger Cement Additives

	Product Name	Product Use	Chemical Name	CAS Number
Intermediate Surface	S001	accelerator	calcium chloride up to 3%	10043-52-4
	S001	accelerator	calcium chloride	10043-52-4
Kick Off Plug	D080	dispersant	sodium polynaphthalene sulfonate	9008-63-3
	D801	retarder	aromatic polymer derivative	proprietary
	D047	antifoam	polypropylene glycol	25322-69-4
Production-Lead	D167	fluid loss	aliphatic amide polymer	proprietary
	D154	extender	non-crystalline silica	7631-86-9
	D400	gas migration	boric acid	10043-35-3
	D046	antifoam	polypropylene glycol	25322-69-4
			fullers earth (attapulgate)	8031-18-3
	D201	retarder	chrystalline silica	14808-60-7
			metal oxide	proprietary
	D202	dispersant	sulphonated synthetic polymer	proprietary
formaldehyde (impurity)			proprietary	
Production-Tail	D046	antifoam	polypropylene glycol	25322-69-4
			fullers earth (attapulgate)	8031-18-3
	D167	fluid loss	aliphatic amide polymer	proprietary
	D065	dispersant	sodium polynaphthalene sulfonate	9008-63-3
			sodium sulfate	7757-82-6
	D201	retarder	chrystalline silica	14808-60-7
metal oxide			proprietary	
D153	anti-settling	chrystalline silica	14808-60-7	

Rev. 5/18/2018

RECEIVED
Office of Oil and Gas

FEB 20 2019

WV Department of
Environmental Protection

January 21, 2019

Ms. Laura Adkins
Office of Oil & Gas
601 57th Street
Charleston, WV 25304

RE: Proposed New Well Edward Dremak UP OHI 2H


Dear Ms. Adkins

SWN has reviewed the area of the above mentioned well and discovered no shallow wells within 500' of the lateral. This well is situated on the Dremak's property, in Richland District, Ohio County, West Virginia.

If you have any questions or desire additional information, please me at 304-884-1613

Thank you.

Sincerely,



Brittany Woody
Regulatory Analyst
Southwestern Energy Production Company, LLC

RECEIVED
Office of Oil and Gas
FEB 20 2019
WV Department of
Environmental Protection

Southwestern Energy Company

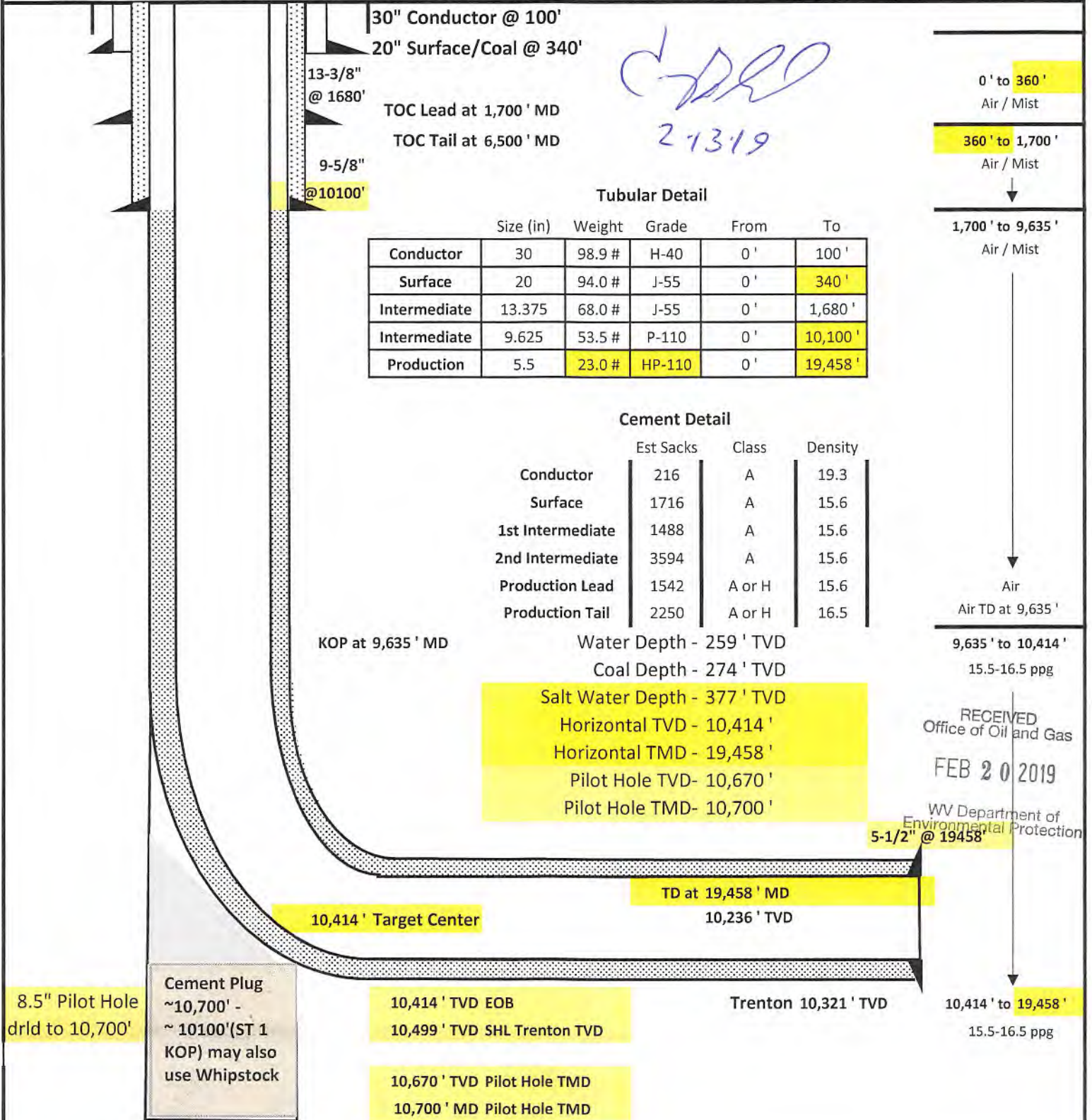
Proposed Drilling Program

06/07/2019

Well: EDWARD DREMAK UP OHI 2 Re-entry Rig: TBD
 Field: PANHANDLE FIELD DRY Prospect: PANHANDLE
 County: OHIO State: WV
 SHL: 40.1588 Latitude -80.6515 Longitude
 BHL: 40.1835 Latitude -80.6600 Longitude
 KB Elev: 1,113 ft MSL KB: 26 ft AGL GL Elev: 1,087 ft MSL



Handwritten signature and number 21319



30" Conductor @ 100'
 20" Surface/Coal @ 340'
 13-3/8" @ 1680'
 TOC Lead at 1,700' MD
 TOC Tail at 6,500' MD
 9-5/8" @ 10100'

Tubular Detail

	Size (in)	Weight	Grade	From	To
Conductor	30	98.9 #	H-40	0'	100'
Surface	20	94.0 #	J-55	0'	340'
Intermediate	13.375	68.0 #	J-55	0'	1,680'
Intermediate	9.625	53.5 #	P-110	0'	10,100'
Production	5.5	23.0 #	HP-110	0'	19,458'

Cement Detail

	Est Sacks	Class	Density
Conductor	216	A	19.3
Surface	1716	A	15.6
1st Intermediate	1488	A	15.6
2nd Intermediate	3594	A	15.6
Production Lead	1542	A or H	15.6
Production Tail	2250	A or H	16.5

KOP at 9,635' MD

Water Depth - 259' TVD

Coal Depth - 274' TVD

Salt Water Depth - 377' TVD

Horizontal TVD - 10,414'

Horizontal TMD - 19,458'

Pilot Hole TVD - 10,670'

Pilot Hole TMD - 10,700'

0' to 360'
Air / Mist

360' to 1,700'
Air / Mist

1,700' to 9,635'
Air / Mist

Air
Air TD at 9,635'

9,635' to 10,414'
15.5-16.5 ppg

RECEIVED
Office of Oil and Gas
FEB 20 2019

WV Department of Environmental Protection
5-1/2" @ 19458'

TD at 19,458' MD
10,236' TVD

10,414' Target Center

10,414' TVD EOB
10,499' TVD SHL Trenton TVD

Trenton 10,321' TVD

10,414' to 19,458'
15.5-16.5 ppg

10,670' TVD Pilot Hole TMD
10,700' MD Pilot Hole TMD

Cement Plug
~10,700' -
~ 10100'(ST 1
KOP) may also
use Whipstock

8.5" Pilot Hole
drld to 10,700'

STATE OF WEST VIRGINIA
DEPARTMENT OF ENVIRONMENTAL PROTECTION
OFFICE OF OIL AND GAS

FLUIDS/ CUTTINGS DISPOSAL & RECLAMATION PLAN

Operator Name SWN Production Co., LLC OP Code 494512924

Watershed (HUC 10) Upper Ohio South Quadrangle Tiltonsville

Do you anticipate using more than 5,000 bbls of water to complete the proposed well work? Yes No

Will a pit be used? Yes No

If so, please describe anticipated pit waste: _____

Will a synthetic liner be used in the pit? Yes No If so, what ml.? _____

Proposed Disposal Method For Treated Pit Wastes:

- Land Application
- Underground Injection (UIC Permit Number 34-155-22403, 34-059-24067, 34-119-28776, 34-167-23862, 34-155-23785, 34-121-23995, 34-155-21893)
- Reuse (at API Number _____ at next anticipated well, API# will be included with the WR-34/DDMR &/or permit addendum.)
- Off Site Disposal (Supply form WW-9 for disposal location)
- Other (Explain flow back fluids will be put in steel tanks and reused or taken to a permitted disposal facility)

Will closed loop system be used? If so, describe: Yes- See Attachment 3A ✓

Drilling medium anticipated for this well (vertical and horizontal)? Air, freshwater, oil based, etc. Air drill to KOP, fluid drill with SOBM from KOP to TD

-If oil based, what type? Synthetic, petroleum, etc. Synthetic Oil Base

Additives to be used in drilling medium? Attachment 3B ✓

Drill cuttings disposal method? Leave in pit, landfill, removed offsite, etc. landfill

-If left in pit and plan to solidify what medium will be used? (cement, lime, sawdust) _____

-Landfill or offsite name/permit number? Meadowfill SWF- 1032, Short Creek SWF-1034, Carbon Limestone MSWL018781, Wetzel County 1021

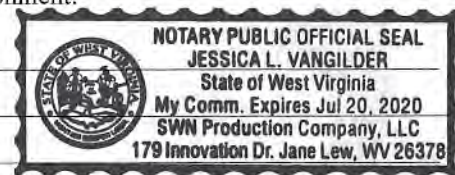
Arden Landfill 10072, Apex Sanitary Landfill 06-08438, Brooke Co SWF-1013, Valley 100280

Permittee shall provide written notice to the Office of Oil and Gas of any load of drill cuttings or associated waste rejected at any West Virginia solid waste facility. The notice shall be provided within 24 hours of rejection and the permittee shall also disclose where it was properly disposed.

I certify that I understand and agree to the terms and conditions of the GENERAL WATER POLLUTION PERMIT issued on August 1, 2005, by the Office of Oil and Gas of the West Virginia Department of Environmental Protection. I understand that the provisions of the permit are enforceable by law. Violations of any term or condition of the general permit and/or other applicable law or regulation can lead to enforcement action.

I certify under penalty of law that I have personally examined and am familiar with the information submitted on this application form and all attachments thereto and that, based on my inquiry of those individuals immediately responsible for obtaining the information, I believe that the information is true, accurate, and complete. I am aware that there are significant penalties for submitting false information, including the possibility of fine or imprisonment.

Company Official Signature *Brittany Woody*
Company Official (Typed Name) Brittany Woody
Company Official Title Regulatory Analyst



Subscribed and sworn before me this 21st day of January, 20 19

Jessica L. Vangilder Notary Public

My commission expires 7-20-20

RECEIVED
Office of Oil and Gas
FEB 20 2019
WV Department of
Environmental Protection

SWN Production Co., LLC

Proposed Revegetation Treatment: Acres Disturbed _____ Prevegetation pH _____

Lime as determined by pH test min. 2 Tons/acre or to correct to pH _____

Fertilizer type 10-20-20

Fertilizer amount 600 lbs/acre

Mulch Hay/Straw 2.5 Tons/acre

Seed Mixtures

Temporary

Permanent

Seed Type _____ lbs/acre

Seed Type _____ lbs/acre

Attachment 3C

Attach:

Maps(s) of road, location, pit and proposed area for land application (unless engineered plans including this info have been provided). If water from the pit will be land applied, include dimensions (L x W x D) of the pit, and dimensions (L x W), and area in acreage, of the land application area.

Photocopied section of involved 7.5' topographic sheet.

Plan Approved by: _____

[Signature] 2-13-19

Comments: _____

RECEIVED
Office of Oil and Gas
FEB 20 2019
WV Department of
Environmental Protection

Title: Oil & Gas Inspector

Date: 2-13-19

Field Reviewed? Yes No

Attachment 3A

CLOSED LOOP SYSTEM

The closed loop system is designed to eliminate the use of reserve pits by providing a higher level of solids control processing and using steel pits for capture of drill cuttings. The cuttings are then processed to achieve landfill requirements before hauling to approved landfills. The liquids are processed to recycle into the active mud system or to transfer to onsite temporary storage as needed.

The closed loop system consists of several sets of a shale gas separator (often called a 'methana'), several banks of solids shakers, high speed centrifuges (1 or 2) used to process the fluid portion of the mud system to remove low gravity solids, low speed centrifuge used for barite recovery in high weight liquid drilling systems, a dewatering system (for air intervals and if freshwater mud systems are in use) used to further clean liquids by flocculation and additional mechanical separation, associated open top tanks for processing liquids and capturing solids for disposal, and transfer pumps to move fluids through the processes. There is an area adjacent to the cuttings tanks (Red Zone) where a track hole is utilized to recover the processed cuttings for loading into containers for hauloff. (See attached schematic of a generic closed loop system layout)

Below are discussions of the processes used when drilling the air interval or liquids interval.

AIR DRILLING INTERVALS

During air drilling operations, flow from the rig will pass down the flowline to the Shale Gas Separator (sometimes called a methane) where gas and liquids/solids are separated. Gas is sent to the flare scrubber tank and is flared at the flare stack. Solids and fluids pass across a shaker system to separate solids from liquids. Solids pass into the cuttings tanks where they are captured for drying and hauloff to an approved landfill site. Liquids fall into a shaker tank and are collected by a centrifugal pump to be processed by the high speed centrifuge to further separate liquids and solids. Solids are then dumped into the cuttings tank for drying and hauloff. Liquids are further processed to remove additional low gravity solids before being reused or transferred to onsite storage.

LIQUIDS DRILLING (FRESHWATER, BRINE, SOBMM)

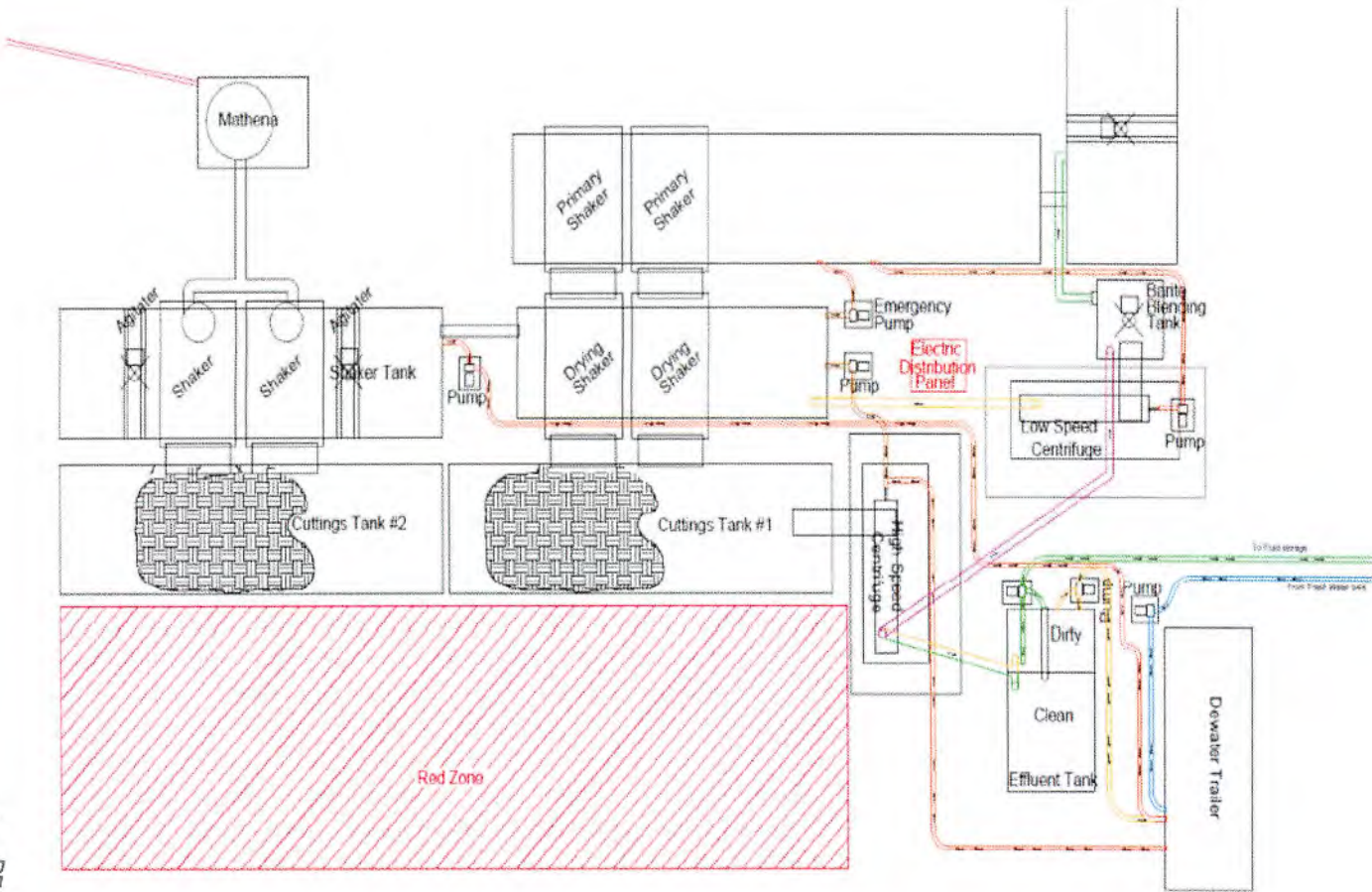
When drilling is converted to liquids drilling, the shale gas separator and associated shaker tank are bypassed, and the liquids system is processed over the primary and drying shaker systems. Cuttings drop into the cuttings tank for additional processing. Any recoverable associated liquids attached to the cutting are recovered out the tank and processed through the low gravity (high speed) and barite recovery centrifuges (low speed) to further remove low gravity solids and to recover barite for reuse in the mud systems.

RECEIVED
Office of Oil and Gas
FEB 20 2019
WV Department of
Environmental Protection

Solids Control Layout



EXAMPLE SCHEMATIC FOR CLOSED LOOP SOLIDS CONTROL SYSTEM



4706900300

RECEIVED
Office of Oil and Gas
FEB 20 2019
WV Department of
Environmental Protection

Attachment 3B

Drilling Mediums

Surface/Coal(if present)/Freshwater Intervals:

Air

Freshwater (if needed based on conditions)

Intermediate/Coal (if present):

Air

Brine (In Gas Storage areas)

Organophilic Bentonite

Production Hole:

Air

Synthetic Oil (Base Fluid for mud system)

Barite

Calcium Chloride

Lime

Organophilic Bentonite

Primary and Secondary Emulsifiers

Gilsonite

Calcium Carbonate

Friction Reducers



WVD Seeding Specification

$\frac{R^2}{A} \rightarrow V^+$

To Order Seed contact Lyndsi Eddy Flippo office 570-996-4271 cell 501-269-5451 lyndsi_eddy@swn.com (please allow 7 to 10 days for delivery)

NON-ORGANIC PROPERTIES	
Seed Mixture: ROW Mix	SWN Supplied
Orchardgrass	40%
Timothy	15%
Annual Ryegrass	15%
Brown Top Millet	5%
Red Top	5%
Medium Red Clover	5%
White Clover	5%
Birdsfoot Trefoil	5%
Rough Bluegrass	5%
All legumes are inoculated at 5x normal rate	
Apply @ 100lbs per acre April 16th- Oct. 14th Apply @ 200lbs per acre Oct. 15th- April 15th PLUS 50lbs per acre of Winter Wheat	

SOIL AMENDMENTS	
10-20-20 Fertilizer	*Apply @ 500lbs per Acre
Pelletized Lime	Apply @ 2 Tons per Acre
*unless otherwise dictated by soil test results	

Seeding Calculation Information:

1452' of 30' ROW/LOD is One Acre
 871' of 50' ROW/LOD is One Acre
 622' of 70' ROW/LOD is One Acre

Synopsis:

Every 622 linear feet in a 70' ROW/LOD, you should be using (2) 50lb bags of seed, (4) 50lb bags of fertilizer and (80) 50lb bags of Lime (2x seed in winter months + 50lb Winter Wheat/ac).

Special Considerations:

Landowner Special Considerations including CREP program participants require additional guidance that is not given here. Discuss these requirements with SWN supervision at the beginning of the project to allow time for special seed delivery.

ORGANIC PROPERTIES	
Seed Mixture: SWN Production Organic Mix	SWN Supplied
Organic Timothy	50%
Organic Red or White Clover	50%
OR	
Organic Perennial Ryegrass	50%
Organic Red or White Clover	50%
Apply @ 100lbs per acre April 16th- Oct. 14th Apply @ 200lbs per acre Oct. 15th- April 15th	
Organic Fertilizer @ 200lbs per Acre	Pelletized Lime @ 2 Tons per Acre

WETLANDS (delineated as jurisdictional wetlands)	
Seed Mixture: Wetland Mix	SWN Supplied
VA Wild Ryegrass	20%
Annual Ryegrass	20%
Fowl Bluegrass	20%
Cosmos 'Sensation'	10%
Redtop	5%
Golden Tickseed	5%
Maryland Senna	5%
Showy Tickseed	5%
Fox Sedge	2.5%
Soft Rush	2.5%
Woolgrass	2.5%
Swamp Verbena	2.5%
Apply @ 25lbs per acre April 16th- Oct. 14th Apply @ 50lbs per acre Oct. 15th- April 15th	

NO FERTILIZER OR LIME INSIDE WETLAND LIMITS

RECEIVED
 Office of Oil and Gas
 FEB 20 2019
 WV Department of Environmental Protection

4706900300

UTICA WELL DRILLING PROCEDURES AND WELL SITE SAFETY PLAN



SWN Production Company, LLC
179 Innovation Drive
Jane Lew, West Virginia 26378

API NO. 47-XXX-XXXXX
WELL NAME: Edward Dremak UP OHI 2H
Tiltonsville QUAD
Richland DISTRICT
Ohio COUNTY, WEST VIRGINIA

Submitted by:

Brittany Woody *Brittany Woody* Date: 1/21/2019
Title: Regulatory Analyst SWN Production Co., LLC

Approved by:

[Signature] Date: 3-7-19
Title: Oil & Gas Inspector

Approved by:

_____ Date: _____
Title: _____

SWN PRODUCTION COMPANY, LLC – CONFIDENTIAL

Edward Dremak OHI DEP Directions

Edward Dremak OHI

From Route 2

40.159249 -80.651932 Edward
Dremak OHI Pad

Directions from From Route 2 to
40.159249 -80.651932 Edward
Dremak OHI Pad

From Route 2

40.159249 -80.651932 Edward
Dremak OHI Pad



- Head northeast on WV-2 N toward Short Creek Rd
- 62 ft
- ➔ Turn right at the 1st cross street onto Short Creek Rd
- 2.98 mi
- ⬅ Turn left onto Co Hwy 1/1
- 0.332 mi

109-00300

(2,000' SCALE) BOTTOM HOLE LATITUDE: 40°12'30" / 9716'

(2,000' SCALE) SURFACE HOLE LATITUDE: 40°10'00"

7340'

JHA Companies
SURVEYORS ENGINEERS ENVIRONMENTAL GIS MAPPING
 www.jhacompanies.com
 68011 Vineyard Road
 St. Clairsville, Ohio 43950
 740-695-6100

LINE	BEARING	DISTANCE
L1	N89°04'21"W	729.05'
L2	N72°32'37"W	766.65'

- NOTES ON SURVEY**
1. COORDINATE SYSTEM IS UTM NAD 83 DATUM, ZONE 17, U.S. FOOT AND WELL COORDINATES ESTABLISHED USING SURVEY GRADE GPS.
 2. SURFACE AND ROYALTY OWNER INFORMATION AND THEIR BOUNDARIES SHOWN HEREON WERE PLOTTED FROM DEEDS AND/OR TAX PARCEL MAPS PROVIDED BY CLIENT AND/OR FIELD LOCATIONS.
 3. THIS PLAT DOES NOT REPRESENT A BOUNDARY SURVEY OF THE PARCELS SHOWN HEREON.
 4. NO DWELLINGS OR BUILDINGS WITHIN 625 FEET OF PROPOSED CENTER OF PAD.
 5. NO PERENNIAL STREAMS, LAKES, PONDS, RESERVOIRS OR WETLANDS WITHIN 100 FEET OF THE LIMITS OF DISTURBANCE.
 6. NO NATURALLY PRODUCING TROUT STREAM WITHIN 300 FEET OF THE LIMITS OF DISTURBANCE.
 7. NO WATER WELLS OR DEVELOPED SPRINGS WITHIN 250 FEET OF PROPOSED WELL.
 8. NO DEEP WELLS WITHIN 3000'

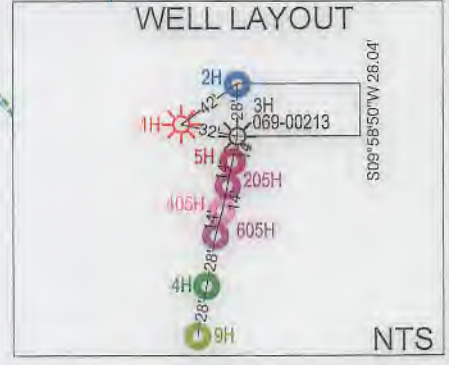
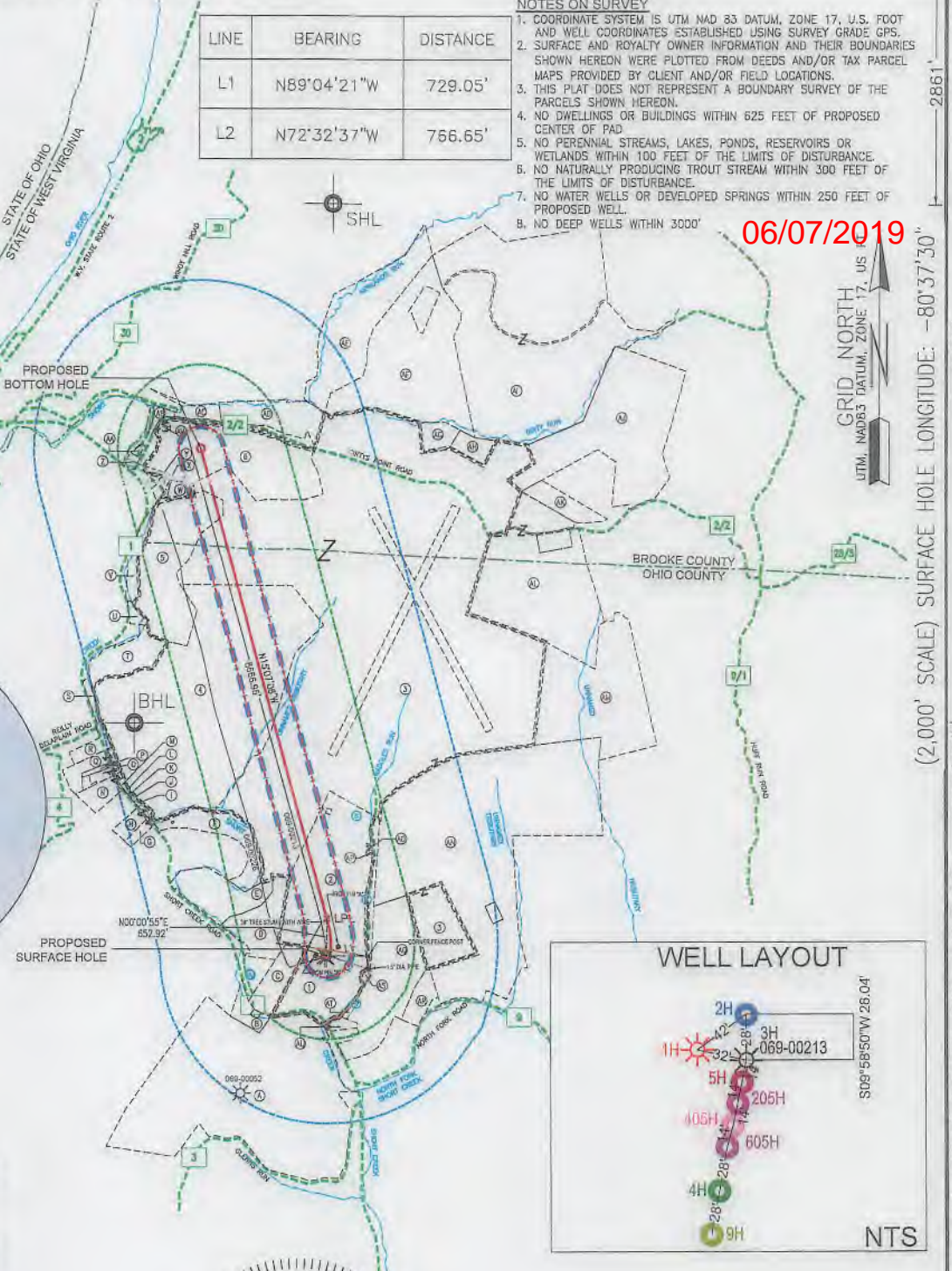
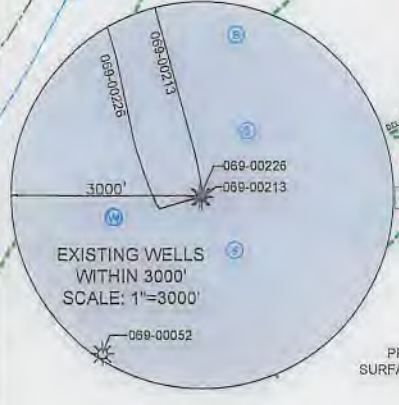
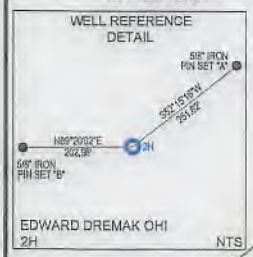
06/07/2019

GRID NORTH
 UTM, NAD83 DATUM, ZONE 17, US


(2,000' SCALE) SURFACE HOLE LONGITUDE: -80°37'30"

9032'

(2,000' SCALE) BOTTOM HOLE LONGITUDE: -80°37'30"



SURFACE HOLE LOCATION (SHL):
UTM (NAD83, ZONE 17, METERS): NORTHING: 4445444.87 EASTING: 529682.80
LANDING POINT LOCATION (LPL):
UTM (NAD83, ZONE 17, METERS): NORTHING: 4445643.82 EASTING: 529679.51
BOTTOM HOLE LOCATION (BHL):
UTM (NAD83, ZONE 17, METERS): NORTHING: 4448181.19 EASTING: 528948.19



I, THE UNDERSIGNED, HEREBY CERTIFY THAT THIS PLAT IS CORRECT TO THE BEST OF MY KNOWLEDGE AND BELIEF AND SHOWS ALL THE INFORMATION REQUIRED BY LAW AND REGULATIONS ISSUED AND PRESCRIBED BY THE DEPARTMENT OF ENVIRONMENTAL PROTECTION.

P.S. 2041

COMPANY: **SWN** Production Company, LLC

EDWARD DREMAK UP OHI

OPERATOR'S WELL #: 2H

API WELL #: 47 069 00300

STATE COUNTY PERMIT

(+) DENOTES LOCATION OF WELL ON UNITED STATES TOPOGRAPHIC MAPS

WVDEP
 OFFICE OF OIL & GAS
 601 57TH STREET
 CHARLESTON, WV 25034

MINIMUM DEGREE OF ACCURACY: 1/200

PROVEN SOURCE OF ELEVATION: SURVEY GRADE GPS (NAVD 88, US FT)

EDWARD DREMAK UP OHI

OPERATOR'S WELL #: 2H

API WELL #: 47 069 00300

STATE COUNTY PERMIT

WELL TYPE: OIL WASTE DISPOSAL PRODUCTION DEEP GAS LIQUID INJECTION STORAGE SHALLOW

WATERSHED: UPPER OHIO SOUTH ELEVATION: 1,087.9'

DISTRICT: RICHLAND COUNTY: OHIO QUADRANGLE: TILTONSVILLE, OH

SURFACE OWNER: ANDREW JOHN EVICK ACREAGE: ±34.19

OIL & GAS ROYALTY OWNER: JOANNE V. DREMAK ACREAGE: ±34.19

DRILL DRILL DEEPER REDRILL FRACTURE OR STIMULATE PLUG OFF OLD FORMATION PERFORATE NEW FORMATION

CONVERT PLUG & ABANDON CLEAN OUT & REPLUG OTHER CHANGE (SPECIFY)

TARGET FORMATION: POINT PLEASANT UNIT SIZE: 183.683 ACRES ESTIMATED DEPTH: 10,414' TVD 19,458.4' TMD

WELL OPERATOR: SWN PRODUCTION COMPANY, LLC DESIGNATED AGENT: BRITTANY WOODY

ADDRESS: P.O. BOX 1300 ADDRESS: P.O. BOX 1300

CITY: JANE LEW STATE: WV ZIP CODE: 26378 CITY: JANE LEW STATE: WV ZIP CODE: 26378

LEGEND:

- PROPOSED SURFACE HOLE / BOTTOM HOLE
- EXISTING / PRODUCING WELLHEAD
- LPL LANDING POINT LOCATION
- EXISTING WATER WELL
- EXISTING SPRING
- SURVEYED BOUNDARY
- DRILLING UNIT
- LEASE BOUNDARY
- PROPOSED PATH
- DHP BUFFER

REVISIONS:

REVISED DDR 11-20-2018 PER DEP COMMENTS

DATE: 11-21-2018

DRAWN BY: D. REED

SCALE: 1" = 3000'

DRAWING NO: 2018-284

WELL LOCATION PLAT

WELL BORE TABLE FOR SURFACE / ROYALTY OWNERS		
TRACT	SURFACE OWNER (S) / ROYALTY OWNER (R)	TAX PARCEL
1	ANDREW JOHN EVICK (S) / JOANNE V. DREMAK (R)	04-R5-54
TRACT	SURFACE OWNER	TAX PARCEL
2	ANDREW JOHN EVICK (S/R)	04-R5-49
3	BOARD OF COMMISSIONERS OHIO COUNTY (S) / CAROLE L. FREELAND, SHARI LYNN FREELAND & TERESA RENEE; DOROTHY HUMPHREY; ROBERT T. DAVIDSON; BETH L. CHRISTOPHER & JEFFREY CHRISTOPHER; AUDREY MAE PREDMORE; ANNA MAE MOORE & GERALD THOMAS MOORE; ARLENE F. BARRETT & JOSEPH CHARLES BARRETT; JOHN ARLEY FREELAND; BETTY JANE CLAYPOOLE, BY ANNA MOORE, HER ATTORNEY IN FACT; DALE E. WISARD & JANET WISARD; HAROLD E. WISARD & ELDINE WISARD; WILDA P. FREELAND, BY ERIC FREELAND, HER ATTORNEY IN FACT; ELEANOR FREELAND TESAREK & THOMAS TESAREK; ROBERT E. PETERS, SR.; ROBERT WISARD; JULIA A. FREELAND PRICE; LINDA FREELAND WHEELER & JAMES WHEELER, JR.; WILLIAM CHARLES FREELAND & LAURA ANNE FREELAND, JESSICA FREELAND; TRACY CASEY & DREW CASEY; JANICE L. STEINBRENNER; THOMAS A. WELDON; JAMES MILLER; JOHN PAUL FREELAND; JOSEPH ROBERT FREELAND & PATRICIA FREELAND; STEVEN S. WISARD & JULIE WISARD; ELIZABETH ELLEN FLUHARTY, BY DOUGLAS FLUHARTY, HER ATTORNEY IN FACT; CHERYL L. HUNTER; ELIZABETH ANN BECK & CHARLES ALLEN BECK; REBECCA BARLOW, A SINGLE WOMAN; THE BOARD OF OHIO COUNTY COMMISSIONERS; BENJAMIN C. BARLOW; MARIE B. RIDGEWAY LORENTZ, BY HER ATTORNEY IN FACT NANCY MARIE KEELY (DECEASED) (R)	04-R5-10
4	S.E.W. TRUST, C/O SHANE E. WOLOSHAN (S)/ S.E.W. TRUST, SHANE E. WOLOSHAN, TRUSTEE (R)	04-R5-9
5	RODNEY K. MCCONNELL & NEDRA C. MCCONNELL (S/R)	04-R2-20
6	HENRY W. ZEIDLER & JUDITH K. ZEIDLER (S)/ HENRY W. ZEIDLER, JUDITH K. ZEIDLER & MARGARET ZEIDLER BURGGRAF (R)	03-B46-0015.0000

06/07/2019

ADJOINING OWNERS TABLE		
TRACT	SURFACE OWNER	TAX PARCEL
A	ALLIANCE RESOURCE GP, LLC	04-R8-B
B	ALLIANCE RESOURCE GP, LLC	04-R5-52
C	ALLIANCE RESOURCE GP, LLC	04-R5-53
D	WINDSOR COAL COMPANY (C/O CNX LAND-PROPERTY TAX)	04-R5-50
E	JOHN W. METZ	04-R5-46
F	BURNT MILL ACRES, LLC (C/O MARK FOSTER)	04-R5-13
G	JULIE A. KOEHLER	04-R5-45.4
H	JULIE A. KOEHLER	04-R5-45.13
I	HELEN TAYLOR	04-R5-12
J	HELEN TAYLOR	04-R5-14
K	HUMPHREY D., JR. & T.M. FLICK	04-R5-15
L	DALE A. & JENNIFER VILLANI	04-R5-16
M	DALE A. & JENNIFER A. VILLANI	04-R5-17.1
N	ROBERT N. & C.L. CONNER	04-R5-17
O	PATRICIA ROUSH	04-R5-18
P	ERVAN D. & NANCY G. TRUBIANO	04-R5-19
Q	BRIAN W. & MELINDA K. SOWIZRAL	04-R5-20.1
R	DENNIS J. & SHEINA L. HOSKINS	04-R5-20.4
S	HAROLD & LINDA COAST	04-R5-2.9
T	ROBERT KUBOVICZ	04-R5-8
U	JOHN E. & E.R. HARWATT	04-R5-8.2
V	RODNEY K. MCCONNELL & NEDRA C. MCCONNELL	04-R2-9999.9999
W	RODNEY K. & NEDRA C. MCCONNELL	03-B46-0014.0000
X	RODNEY K. & N.C. MCCONNELL	04-R2-18.2
Y	SYLVIA A. HAWRANICK	04-R2-18.1
Z	HENRY W. ZEIDLER, JUDITH K. ZEIDLER & MARGARET L. BURGGRAF	03-B46-0013.0000
AA	KENNETH D. & BARBARA J. COVER	03-B46-0012.0000
AB	JOAN GARRETT	03-B46-0009.0000
AC	JOAN GARRETT	03-B46-0017.0000
AD	EVERT RUNYAN	03-B41-0018.0000
AE	BARRY L. & PATRICIA A. GREATHOUSE	03-B41-0032.0000
AF	BARRY L. & PATRICIA A. GREATHOUSE	03-B41-0083.0000
AG	BARRY L. & PATRICIA A. GREATHOUSE	03-B46-0019.0000
AH	STACY ANN GREATHOUSE & PATRICIA ANN GREATHOUSE (SURVIVOR)	03-B46-0041.0000
AI	BARRY L. & PATRICIA A. GREATHOUSE (SURVIVOR)	03-B41-0082.0000
AJ	DANNY GENE & VIRGINIA MARGARET BRITT (SURVIVOR)	03-B46-0027.0000
AK	TRACY GILBERT	03-B46-0022.0001
AL	BRUCE D. BONAR (½) & WILLIAM BONAR (½)	03-B46-0020.0000
AM	MARC SEAMON	04-R6-2
AN	OHIO COUNTY BOARD OF COMMISSIONERS	04-R5-55
AO	RICHARD L. & DEBORAH K. BLACK	04-R5-58.1
AP	RAY W. ARCHER	04-R5-58
AQ	WINDSOR COAL COMPANY	04-R8-8.1
AR	ALLIED WASTE, INC	04-R5-56
AS	EDWARD W. & JOANNE V. DREMAK	04-R5-54.1
AT	TUNNEL RIDGE, LLC	04-R8-8.1B
AU	SUSAN L. CAIN	04-R8-8.3
AV	HAMMOND PUBLIC SERVICE DISTRICT	03-B46-0016.0000

REVISIONS:
REVISED DDR 11-20-2018 PER DEP COMMENTS

COMPANY:

SWN
Production Company, LLC

SWN ^{R-V+}
Production Company™

OPERATOR'S EDWARD DREMAK UP OHI

DATE: 11-21-2018

WELL #: 2H

DRAWN BY: D. REED

DISTRICT: RICHLAND

COUNTY: OHIO

STATE: WV

SCALE: N/A

DRAWING NO: 2018-284

WELL LOCATION PLAT

47-069-00300 H6A

PROPERTY NUMBER 2501169011
PAD ID 3001165800

**INFORMATION SUPPLIED UNDER WEST VIRGINIA CODE
Chapter 22, Article 6A, Section 5(a)(5)
IN LIEU OF FILING LEASE(S) AND OTHER CONTINUING CONTRACT(S)**

Under the oath required to make the verification on page 1 of this Notice and Application, I depose and say that I am the person who signed the Notice and Application for the Applicant, and that –

- (1) the tract of land is the same tract described in this Application, partly or wholly depicted in the accompanying plat, and described in the Construction and Reclamation Plan;
- (2) the parties and recordation data (if recorded) for lease(s) or other continuing contract(s) by which the Applicant claims the right to extract, produce or market the oil or gas are as follows:

Lease Name or Number	Grantor, Lessor, etc.	Grantee, Lessee, etc.	Royalty	Book/Page
----------------------	-----------------------	-----------------------	---------	-----------

SEE EXHIBIT "A"

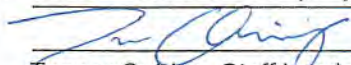
**Acknowledgement of Possible Permitting/Approval
In Addition to the Office of Oil and Gas**

The permit applicant for the proposed well work addressed in this application hereby acknowledges the possibility of the need for permits and/or approvals from local, state, or federal entities in addition to the DEP, Office of Oil and Gas, including but not limited to the following:

- WV Division of Water and Waste Management
- WV Division of Natural Resources WV Division of Highways
- U.S. Army Corps of Engineers
- U.S. Fish and Wildlife Service
- County Floodplain Coordinator

RECEIVED
Office of Oil and Gas
FEB 20 2019
WV Department of
Environmental Protection

The applicant further acknowledges that any Office of Oil and Gas permit in no way overrides, replaces, or nullifies the need for other permits/approvals that may be necessary and further affirms that all needed permits/approvals should be acquired from the appropriate authority before the affected activity is initiated.

Well Operator: SWN Production Company LLC
By: 
Its: Tanner Quiring, Staff Landman

RECEIVED
Office of Oil and Gas

SEP 10 2018

WV Department of
Environmental Protection

EXHIBIT "A"
Attached to and made a part of the State of West Virginia Oil and Gas Permit Form: WV-6A1, by SWN Production Company, LLC, Operator
Edward Dremak LIP OIR 2H
Ohio Brooke County, West Virginia

#	TMP	LEASE #	LESSOR	LESSEE	ROYALTY	BR/PG	SURFACE OWNER	Book/Page Must describe The Parcel	DEEDED ACREAGE	LEASED ACREAGE
1)	4-RS-54	729403-000	Edward W Dremak and Joanne V Dremak	Chesapeake Appalachia, L.L.C. SWN Production Company, LLC	16.75%	810/722 884/121	Edward W Dremak and Joann V Dremak	749/468	34,190	34,190
2)	4-RS-48	729328-000	Edward W Dremak and Joanne V Dremak	Chesapeake Appalachia, L.L.C. SWN Production Company, LLC	16.75%	810/673 884/109	Edward W Dremak and Joann V Dremak	388/249	87,575	87,575
3)	4-RS-10	16-01207 16-01093 16-01095 16-01094 16-01165 16-01928 16-01927 16-01926 16-01587	Carole L Freeland; Shar Lynn Freeland; Teresa Renee Dorothy Humphrey Robert T Davidson Beth L Christopher and Jeffrey Christopher Audrey Mae Predmore Anna Mae Moore and Gerald Thomas Moore Arlene F Barrett and Joseph Charles Barrett John Arley Freeland Betsy Jane Cleypool, by Anna Moore, her attorney in Fact	SWN Production Company, LLC SWN Production Company, LLC SWN Production Company, LLC SWN Production Company, LLC SWN Production Company, LLC SWN Production Company, LLC SWN Production Company, LLC SWN Production Company, LLC SWN Production Company, LLC	18% 14% 14% 14% 14% 14% 14% 14% 14%	911/552 911/670 911/540 911/612 911/564 911/632 911/459 911/476 911/607	Board of Commissioners Ohio County	440/220	688,030	688,030
	16-01100	16-01103	Dale E Wisard and Janet Wisard	SWN Production Company, LLC	16%	911/481	SWN Production Company, LLC			
	16-01101	16-01102	Harold E Wisard and Eildine Wisard	SWN Production Company, LLC	16%	911/470	SWN Production Company, LLC			
	16-01092	16-01092	Wilda P Freeland, by Eric Freeland her Attorney in Fact	SWN Production Company, LLC	14%	911/492	SWN Production Company, LLC			
	16-01100	16-01102	Eleanor Freeland Tesarek and Thomas Tesarek Robert E Peters, Sr	SWN Production Company, LLC SWN Production Company, LLC	18% 16%	911/516 911/558	SWN Production Company, LLC SWN Production Company, LLC			
	16-02051	16-02051	Robert Wisard	SWN Production Company, LLC	14%	911/487	SWN Production Company, LLC			
	16-01448	16-01448	Julia A Freeland Price	SWN Production Company, LLC	18%	911/546	SWN Production Company, LLC			
	16-01449	16-01449	Unda Freeland Wheeler and James Wheeler Jr	SWN Production Company, LLC	18%	911/504	SWN Production Company, LLC			
	16-01450	16-01450	William Charles Freeland and Laura Anne Freeland; Jessica Erin Freeland	SWN Production Company, LLC	18%	911/569	SWN Production Company, LLC			
	16-01948	16-01948	Tracy Casey and Drew Casey	SWN Production Company, LLC	14%	911/622	SWN Production Company, LLC			
	16-01513	16-01513	Janice L Steinhilberner	SWN Production Company, LLC	18%	911/580	SWN Production Company, LLC			
	16-01890	16-01890	Thomas A Weldon	SWN Production Company, LLC	18%	911/586	SWN Production Company, LLC			
	16-01889	16-01889	James Miller	SWN Production Company, LLC	18%	911/510	SWN Production Company, LLC			
	16-01097	16-01097	John Paul Freeland	SWN Production Company, LLC	18%	911/498	SWN Production Company, LLC			
	16-01098	16-01098	Joseph Robert Freeland and Patricia Freeland	SWN Production Company, LLC	18%	911/522	SWN Production Company, LLC			
	16-02053	16-02053	Steven S Wisard and Julie Wisard	SWN Production Company, LLC	14%	911/787	SWN Production Company, LLC			
	16-01096	16-01096	Elizabeth Ellen Fluharty, by Douglas Fluharty, her Attorney in Fact	SWN Production Company, LLC	18%	912/18	SWN Production Company, LLC			
	16-01925	16-01925	Cheryl L Hunter	SWN Production Company, LLC	18%	912/13	SWN Production Company, LLC			
	16-01588	16-01588	Elizabeth Ann Beck and Charles Allen Beck	SWN Production Company, LLC	14%	911/782	SWN Production Company, LLC			
	16-02937	16-02937	Rebecca Barlow, a single woman	SWN Production Company, LLC	18%	915/792	SWN Production Company, LLC			
	1-301763-001	1-301763-001	The Board of Ohio County Commissioners	Chesapeake Appalachia, L.L.C.	18%	802/742	Chesapeake Appalachia, L.L.C.			

RECEIVED
Office of Oil and Gas

FEB 20 2019

WV Department of
Environmental Protection

RECEIVED
Office of Oil and Gas

SEP 10 2018

WV Department of
Environmental Protection

4706900300

EXHIBIT "A"
 Attached to and made a part of the State of West Virginia Oil and Gas Permit Form, WW-6A1, by SWN Production Company, LLC, Operator
 Edward Dream, UP DHI 2H
 Ohio Brooke County, West Virginia

738070-000	Benjamin C Barlow	SWN Production Company, LLC Chesapeake Appalachia, L.L.C.	14%	893/13 844/456	807/556	220.947	220.9470
738070-003	Marie B Ridgeway Lorentz, by her Attorney/In Fact Nancy Marie Keely (deceased)	SWN Production Company, LLC Chesapeake Appalachia, L.L.C.	18%	885/53 844/452	670/809	58.020	58.9660
4) 4-R5-9	S E W Trust, Shane E Woloshan, Trustee	Chesapeake Appalachia, L.L.C.	18%	812/384	807/556	220.947	220.9470
4-R2-20	Rodney K McConnell and Nedra C McConnell	SWN Production Company, LLC Chesapeake Appalachia, L.L.C.	18%	898/212 819/737	670/809	58.020	58.9660
6) 3-846-15	Henry W Zeidler	SWN Production Company, LLC Chesapeake Appalachia, L.L.C.	18%	884/133 137339	WPB 39/1	66.010	
729490-003	Judith K Zeidler	SWN Production Company, LLC Chesapeake Appalachia, L.L.C.	18%	30/480 14/72			
729490-001	Margaret Zeidler Burgraf	SWN Production Company, LLC Chesapeake Appalachia, L.L.C.	18%	30/480 14/510			
(Brooke County, WV)							

RECEIVED
Office of Oil and Gas

FEB 20 2019

WV Department of
Environmental Protection

RECEIVED
Office of Oil and Gas

SEP 10 2018

WV Department of
Environmental Protection

**STATE OF WEST VIRGINIA
DEPARTMENT OF ENVIRONMENTAL PROTECTION, OFFICE OF OIL AND GAS
NOTICE CERTIFICATION**

Date of Notice Certification: 2/19/19

API No. 47- 51 -
Operator's Well No. Edward Dremak UP OHI 2H
Well Pad Name: Edward Dremak OHI PAD

Notice has been given:

Pursuant to the provisions in West Virginia Code § 22-6A, the Operator has provided the required parties with the Notice Forms listed below for the tract of land as follows:

State:	<u>WV</u>	UTM NAD 83	Easting:	<u>529682.80</u>
County:	<u>Ohio</u>		Northing:	<u>4445444.87</u>
District:	<u>Richland</u>	Public Road Access:	<u>North Fork Road</u>	
Quadrangle:	<u>Tiltonsville</u>	Generally used farm name:	<u>Edward Dremak</u>	
Watershed:	<u>Upper Ohio South</u>			

Pursuant to West Virginia Code § 22-6A-7(b), every permit application filed under this section shall be on a form as may be prescribed by the secretary, shall be verified and shall contain the following information: (14) A certification from the operator that (i) it has provided the owners of the surface described in subdivisions (1), (2) and (4), subsection (b), section ten of this article, the information required by subsections (b) and (c), section sixteen of this article; (ii) that the requirement was deemed satisfied as a result of giving the surface owner notice of entry to survey pursuant to subsection (a), section ten of this article six-a; or (iii) the notice requirements of subsection (b), section sixteen of this article were waived in writing by the surface owner; and Pursuant to West Virginia Code § 22-6A-11(b), the applicant shall tender proof of and certify to the secretary that the notice requirements of section ten of this article have been completed by the applicant.

Pursuant to West Virginia Code § 22-6A, the Operator has attached proof to this Notice Certification that the Operator has properly served the required parties with the following:

*PLEASE CHECK ALL THAT APPLY

- 1. NOTICE OF SEISMIC ACTIVITY or NOTICE NOT REQUIRED BECAUSE NO SEISMIC ACTIVITY WAS CONDUCTED
- 2. NOTICE OF ENTRY FOR PLAT SURVEY or NO PLAT SURVEY WAS CONDUCTED
- 3. NOTICE OF INTENT TO DRILL or NOTICE NOT REQUIRED BECAUSE NOTICE OF ENTRY FOR PLAT SURVEY WAS CONDUCTED or
 WRITTEN WAIVER BY SURFACE OWNER (PLEASE ATTACH)
- 4. NOTICE OF PLANNED OPERATION
- 5. PUBLIC NOTICE
- 6. NOTICE OF APPLICATION

OOG OFFICE USE ONLY

- RECEIVED/
NOT REQUIRED
- RECEIVED
- RECEIVED/
NOT REQUIRED
- RECEIVED
- RECEIVED
- RECEIVED

RECEIVED
Office of Oil and Gas
FEB 20 2019

Required Attachments:

The Operator shall attach to this Notice Certification Form all Notice Forms and Certifications of Notice that have been provided to the required parties and/or any associated written waivers. For the Public Notice, the operator shall attach a copy of the Class II Legal Advertisement with publication date verification or the associated Affidavit of Publication. The attached Notice Forms and Certifications of Notice shall serve as proof that the required parties have been noticed as required under West Virginia Code § 22-6A. Pursuant to West Virginia Code § 22-6A-11(b), the Certification of Notice to the person may be made by affidavit of personal service, the return receipt card or other postal receipt for certified mailing.

WV Department of
Environmental Protection

4706900990 06/07/2019

Certification of Notice is hereby given:

THEREFORE, I Brittany Woody, have read and understand the notice requirements within West Virginia Code § 22-6A. I certify that as required under West Virginia Code § 22-6A, I have served the attached copies of the Notice Forms, identified above, to the required parties through personal service, by registered mail or by any method of delivery that requires a receipt or signature confirmation. I certify under penalty of law that I have personally examined and am familiar with the information submitted in this Notice Certification and all attachments, and that based on my inquiry of those individuals immediately responsible for obtaining the information, I believe that the information is true, accurate and complete. I am aware that there are significant penalties for submitting false information, including the possibility of fine and imprisonment.

Well Operator:	<u>SWN Production Co., LLC</u>	Address:	<u>1300 Fort Pierpont Dr. Suite 201</u>
By:	<u>Brittany Woody</u>		<u>Morgantown, WV 26505</u>
Its:	<u>Regulatory Analyst</u>	Facsimile:	<u>304-884-1690</u>
Telephone:	<u>304-884-1610</u>	Email:	<u>Brittany_Woody@swn.com</u>



Subscribed and sworn before me this 21st day of January, 2019
Jessica L. Vangilder Notary Public
 My Commission Expires 7-20-20

Oil and Gas Privacy Notice:

The Office of Oil and Gas processes your personal information, such as name, address and telephone number, as part of our regulatory duties. Your personal information may be disclosed to other State agencies or third parties in the normal course of business or as needed to comply with statutory or regulatory requirements, including Freedom of Information Act requests. Our office will appropriately secure your personal information. If you have any questions about our use or your personal information, please contact DEP's Chief Privacy Officer at deprivacyofficer@wv.gov.

RECEIVED
 Office of Oil and Gas
 FEB 20 2019
 WV Department of
 Environmental Protection

WW-6A
(9-13)

4706900300
API NO. 47-51 - 06/07/2019
OPERATOR WELL NO. Edward Dremak UP OHI 2H
Well Pad Name: Edward Dremak OHI PAD

STATE OF WEST VIRGINIA
DEPARTMENT OF ENVIRONMENTAL PROTECTION, OFFICE OF OIL AND GAS
NOTICE OF APPLICATION

Notice Time Requirement: notice shall be provided no later than the filing date of permit application.

Date of Notice: 2/19/19 Date Permit Application Filed: 2/19/19

Notice of:

- PERMIT FOR ANY WELL WORK
- CERTIFICATE OF APPROVAL FOR THE CONSTRUCTION OF AN IMPOUNDMENT OR PIT

Delivery method pursuant to West Virginia Code § 22-6A-10(b)

- PERSONAL SERVICE
- REGISTERED MAIL
- METHOD OF DELIVERY THAT REQUIRES A RECEIPT OR SIGNATURE CONFIRMATION

Pursuant to W. Va. Code § 22-6A-10(b) no later than the filing date of the application, the applicant for a permit for any well work or for a certificate of approval for the construction of an impoundment or pit as required by this article shall deliver, by personal service or by registered mail or by any method of delivery that requires a receipt or signature confirmation, copies of the application, the erosion and sediment control plan required by section seven of this article, and the well plat to each of the following persons: (1) The owners of record of the surface of the tract on which the well is or is proposed to be located; (2) The owners of record of the surface tract or tracts overlying the oil and gas leasehold being developed by the proposed well work, if the surface tract is to be used for roads or other land disturbance as described in the erosion and sediment control plan submitted pursuant to subsection (c), section seven of this article; (3) The coal owner, operator or lessee, in the event the tract of land on which the well proposed to be drilled is located [sic] is known to be underlain by one or more coal seams; (4) The owners of record of the surface tract or tracts overlying the oil and gas leasehold being developed by the proposed well work, if the surface tract is to be used for the placement, construction, enlargement, alteration, repair, removal or abandonment of any impoundment or pit as described in section nine of this article; (5) Any surface owner or water purveyor who is known to the applicant to have a water well, spring or water supply source located within one thousand five hundred feet of the center of the well pad which is used to provide water for consumption by humans or domestic animals; and (6) The operator of any natural gas storage field within which the proposed well work activity is to take place. (c)(1) If more than three tenants in common or other co-owners of interests described in subsection (b) of this section hold interests in the lands, the applicant may serve the documents required upon the person described in the records of the sheriff required to be maintained pursuant to section eight, article one, chapter eleven-a of this code. (2) Notwithstanding any provision of this article to the contrary, notice to a lien holder is not notice to a landowner, unless the lien holder is the landowner. W. Va. Code R. § 35-8-5.7.a requires, in part, that the operator shall also provide the Well Site Safety Plan ("WSSP") to the surface owner and any water purveyor or surface owner subject to notice and water testing as provided in section 15 of this rule.

Application Notice WSSP Notice E&S Plan Notice Well Plat Notice is hereby provided to:

SURFACE OWNER(s)
Name: Andrew J. Evick ✓
Address: 659 Springdale Ave
Wheeling, WV 26004
Name: _____
Address: _____

COAL OWNER OR LESSEE
Name: Consolidated Coal Company %Leatherwood ✓
Address: 1000 Consol Energy Drive
Canonsburg, PA 15317
 COAL OPERATOR
Name: _____
Address: _____

SURFACE OWNER(s) (Road and/or Other Disturbance)
Name: _____
Address: _____
Name: _____
Address: _____

SURFACE OWNER OF WATER WELL AND/OR WATER PURVEYOR(s)
Name: See Attachment 13A
Address: _____

SURFACE OWNER(s) (Impoundments or Pits)
Name: _____
Address: _____

OPERATOR OF ANY NATURAL GAS STORAGE FIELD
Name: _____
Address: _____

RECEIVED
Office of Oil and Gas
FEB 20 2019

WV Department of Environmental Protection

*Please attach additional forms if necessary

4706900300 06/07/2019

OWNER	ADDRESS	CITY_STATE_ZIP	WATERSOURCES
EVICK ANDREW J.	659 SPRINGDALE AVE	WHEELING WV 26003	1 ✓
WADDELL CHRISTOPHER A	116 WADDELLS RUN RD	WHEELING WV 26003	1 ✓
WOLEN PATRICIA A & D F	1826 SHORTCREEK	WHEELING WV 26003	2 ✓

RECEIVED
Office of Oil and Gas
FEB 20 2019
WV Department of
Environmental Protection

Notice is hereby given:

Pursuant to West Virginia Code § 22-6A-10(b), notice is hereby given that the undersigned well operator has applied for a permit for well work or for a certificate of approval for the construction of an impoundment or pit.

This Notice Shall Include:

Pursuant to W. Va. Code § 22-6A-10(b), this notice shall include: (1) copies of the application; (2) the erosion and sediment control plan required by section seven of this article; and (3) the well plat.

Pursuant to W. Va. Code § 22-6A-10(f), this notice shall include: (1) a statement of the time limits for filing written comments; (2) who may file written comments; (3) the name and address of the secretary for the purpose of filing the comments and obtaining additional information; and (4) a statement that the persons may request, at the time of submitting written comments, notice of the permit decision and a list of persons qualified to test water.

Pursuant to W. Va. Code R. § 35-8-5.7.a, the operator shall provide the Well Site Safety Plan to the surface owner and any water purveyor or surface owner subject to notice and water testing as provided in section 15 of this rule.

Pursuant to W. Va. Code R. § 35-8-15.2.c, this notice shall: (1) contain a statement of the surface owner's and water purveyor's right to request sampling and analysis; (2) advise the surface owner and water purveyor of the rebuttable presumption for contamination or deprivation of a fresh water source or supply; advise the surface owner and water purveyor that refusal to allow the operator to conduct a pre-drilling water well test constitutes a method to rebut the presumption of liability; (3) advise the surface owner and water purveyor of his or her independent right to sample and analyze any water supply at his or her own expense; advise the surface owner and water purveyor whether or not the operator will utilize an independent laboratory to analyze any sample; and (4) advise the surface owner and water purveyor that he or she can obtain from the Chief a list of water testing laboratories in the subject area capable of and qualified to test water supplies in accordance with standard acceptable methods.

Additional information related to horizontal drilling may be obtained from the Secretary, at the WV Department of Environmental Protection headquarters, located at 601 57th Street, SE, Charleston, WV 25304 (304-926-0450) or by visiting www.dep.wv.gov/oil-and-gas/pages/default.aspx.

Well Location Restrictions

Pursuant to W. Va. Code § 22-6A-12, Wells may not be drilled within two hundred fifty feet measured horizontally from any existing water well or developed spring used for human or domestic animal consumption. The center of well pads may not be located within six hundred twenty-five feet of an occupied dwelling structure, or a building two thousand five hundred square feet or larger used to house or shelter dairy cattle or poultry husbandry. This limitation is applicable to those wells, developed springs, dwellings or agricultural buildings that existed on the date a notice to the surface owner of planned entry for surveying or staking as provided in section ten of this article or a notice of intent to drill a horizontal well as provided in subsection (b), section sixteen of this article was provided, whichever occurs first, and to any dwelling under construction prior to that date. This limitation may be waived by written consent of the surface owner transmitted to the department and recorded in the real property records maintained by the clerk of the county commission for the county in which such property is located. Furthermore, the well operator may be granted a variance by the secretary from these distance restrictions upon submission of a plan which identifies the sufficient measures, facilities or practices to be employed during well site construction, drilling and operations. The variance, if granted, shall include terms and conditions the department requires to ensure the safety and protection of affected persons and property. The terms and conditions may include insurance, bonding and indemnification, as well as technical requirements. (b) No well pad may be prepared or well drilled within one hundred feet measured horizontally from any perennial stream, natural or artificial lake, pond or reservoir, or a wetland, or within three hundred feet of a naturally reproducing trout stream. No well pad may be located within one thousand feet of a surface or ground water intake of a public water supply. The distance from the public water supply as identified by the department shall be measured as follows: (1) For a surface water intake on a lake or reservoir, the distance shall be measured from the boundary of the lake or reservoir. (2) For a surface water intake on a flowing stream, the distance shall be measured from a semicircular radius extending upstream of the surface water intake. (3) For a groundwater source, the distance shall be measured from the wellhead or spring. The department may, in its discretion, waive these distance restrictions upon submission of a plan identifying sufficient measures, facilities or practices to be employed during well site construction, drilling and operations to protect the waters of the state. A waiver, if granted, shall impose any permit conditions as the secretary considers necessary. (c) Notwithstanding the foregoing provisions of this section, nothing contained in this section prevents an operator from conducting the activities permitted or authorized by a Clean Water Act Section 404 permit or other approval from the United States Army Corps of Engineers within any waters of the state or within the restricted areas referenced in this section. (d) The well location restrictions set forth in this section shall not apply to any well on a multiple well pad if at least one of the wells was permitted prior to the effective date of this article. (e) The secretary shall, by December 31, 2012, report to the Legislature on the noise, light, dust and volatile organic compounds generated by the drilling of horizontal wells as they relate to the well location restrictions regarding occupied dwelling structures pursuant to this section. Upon a finding, if any, by the secretary that the well location restrictions regarding occupied dwelling structures are inadequate or otherwise require alteration to address the items

examined in the study required by this subsection, the secretary shall have the authority to propose for promulgation legislative rules establishing guidelines and procedures regarding reasonable levels of noise, light, dust and volatile organic compounds relating to drilling horizontal wells, including reasonable means of mitigating such factors, if necessary.

Water Well Testing:

Pursuant to West Virginia Code § 22-6A-10(d), notification shall be made, with respect to surface landowners identified in subsection (b) or water purveyors identified in subdivision (5), subsection (b) of this section, of the opportunity for testing their water well. The operator shall provide an analysis to such surface landowner or water purveyor at their request.

Water Testing Laboratories:

Pursuant to West Virginia Code § 22-6A-10(i), persons entitled to notice pursuant to subsection (b) of this section may contact the department to ascertain the names and locations of water testing laboratories in the subject area capable and qualified to test water supplies in accordance with standard accepted methods. In compiling that list of names the department shall consult with the state Bureau for Public Health and local health departments. A surface owner and water purveyor has an independent right to sample and analyze any water supply at his or her own expense. The laboratory utilized by the operator shall be approved by the agency as being certified and capable of performing sample analyses in accordance with this section.

Rebuttable Presumption for Contamination or Deprivation of a Fresh Water Source or Supply:

W. Va. Code § 22-6A-18 requires that (b) unless rebutted by one of the defenses established in subsection (c) of this section, in any action for contamination or deprivation of a fresh water source or supply within one thousand five hundred feet of the center of the well pad for horizontal well, there is a rebuttable presumption that the drilling and the oil or gas well or either was the proximate cause of the contamination or deprivation of the fresh water source or supply. (c) In order to rebut the presumption of liability established in subsection (b) of this section, the operator must prove by a preponderance of the evidence one of the following defenses: (1) The pollution existed prior to the drilling or alteration activity as determined by a predrilling or prealteration water well test. (2) The landowner or water purveyor refused to allow the operator access to the property to conduct a predrilling or prealteration water well test. (3) The water supply is not within one thousand five hundred feet of the well. (4) The pollution occurred more than six months after completion of drilling or alteration activities. (5) The pollution occurred as the result of some cause other than the drilling or alteration activity. (d) Any operator electing to preserve its defenses under subdivision (1), subsection (c) of this section shall retain the services of an independent certified laboratory to conduct the predrilling or prealteration water well test. A copy of the results of the test shall be submitted to the department and the surface owner or water purveyor in a manner prescribed by the secretary. (e) Any operator shall replace the water supply of an owner of interest in real property who obtains all or part of that owner's supply of water for domestic, agricultural, industrial or other legitimate use from an underground or surface source with a comparable water supply where the secretary determines that the water supply has been affected by contamination, diminution or interruption proximately caused by the oil or gas operation, unless waived in writing by that owner. (f) The secretary may order the operator conducting the oil or gas operation to: (1) Provide an emergency drinking water supply within twenty-four hours; (2) Provide temporary water supply within seventy-two hours; (3) Within thirty days begin activities to establish a permanent water supply or submit a proposal to the secretary outlining the measures and timetables to be used in establishing a permanent supply. The total time in providing a permanent water supply may not exceed two years. If the operator demonstrates that providing a permanent replacement water supply cannot be completed within two years, the secretary may extend the time frame on case-by-case basis; and (4) Pay all reasonable costs incurred by the real property owner in securing a water supply. (g) A person as described in subsection (b) of this section aggrieved under the provisions of subsections (b), (e) or (f) of this section may seek relief in court... (i) Notwithstanding the denial of the operator of responsibility for the damage to the real property owner's water supply or the status of any appeal on determination of liability for the damage to the real property owner's water supply, the operator may not discontinue providing the required water service until authorized to do so by the secretary or a court of competent jurisdiction.

Written Comment:

Pursuant to West Virginia Code § 22-6A-11(a), all persons described in subsection (b), section ten of this article may file written comments with the secretary as to the location or construction of the applicant's proposed well work within thirty days after the application is filed with the secretary. All persons described in West Virginia Code § 22-6A-10(b) may file written comments as to the location or construction of the applicant's proposed well work to the Secretary at:

Chief, Office of Oil and Gas
Department of Environmental Protection
601 57th St. SE
Charleston, WV 25304
(304) 926-0450

Office of Oil and Gas
FEB 20 2019
WV Department of
Environmental Protection

Such persons may request, at the time of submitting written comments, notice of the permit decision and a list of persons qualified to test water. **NOTE: YOU ARE NOT REQUIRED TO FILE ANY COMMENT.**

Time Limits and Methods for Filing Comments.

The law requires these materials to be served on or before the date the operator files its Application. You have **THIRTY (30) DAYS** after the filing date to file your comments. Comments must be filed in person or received in the mail by the Chief's office by the time stated above. You may call the Chief's office to be sure of the date. Check with your postmaster to ensure adequate delivery time or to arrange special expedited handling. If you have been contacted by the well operator and you have signed a "voluntary statement of no objection" to the planned work described in these materials, then the permit may be issued at any time.

Pursuant to West Virginia Code § 22-6A-11(c)(2), Any objections of the affected coal operators and coal seam owners and lessees shall be addressed through the processes and procedures that exist under sections fifteen, seventeen and forty, article six of this chapter, as applicable and as incorporated into this article by section five of this article. The written comments filed by the parties entitled to notice under subdivisions (1), (2), (4), (5) and (6), subsection (b), section ten of this article shall be considered by the secretary in the permit issuance process, but the parties are not entitled to participate in the processes and proceedings that exist under sections fifteen, seventeen or forty, article six of this chapter, as applicable and as incorporated into this article by section five of this article.

Comment Requirements

Your comments must be in writing and include your name, address and telephone number, the well operator's name and well number and the approximate location of the proposed well site including district and county from the application. You may add other documents, such as sketches, maps or photographs to support your comments.

Disclaimer: All comments received will be placed on our web site <http://www.dep.wv.gov/oil-and-gas/Horizontal-Permits/Pages/default.aspx> and the applicant will automatically be forwarded an email notice that such comments have been submitted. The applicant will be expected to provide a response to comments submitted by any surface owner, water purveyor or natural gas storage operator noticed within the application.

Permit Denial or Condition

The Chief has the power to deny or condition a well work permit. Pursuant to West Virginia Code § 22-6A-8(d), the permit may not be issued or be conditioned, including conditions with respect to the location of the well and access roads prior to issuance if the director determines that:

- (1) The proposed well work will constitute a hazard to the safety of persons;
- (2) The plan for soil erosion and sediment control is not adequate or effective;
- (3) Damage would occur to publicly owned lands or resources; or
- (4) The proposed well work fails to protect fresh water sources or supplies.

A permit may also be denied under West Virginia Code § 22-6A-7(k), the secretary shall deny the issuance of a permit if the secretary determines that the applicant has committed a substantial violation of a previously issued permit for a horizontal well, including the applicable erosion and sediment control plan associated with the previously issued permit, or a substantial violation of one or more of the rules promulgated under this article, and in each instance has failed to abate or seek review of the violation within the time prescribed by the secretary pursuant to the provisions of subdivisions (1) and (2), subsection (a), section five of this article and the rules promulgated hereunder, which time may not be unreasonable.

Pursuant to West Virginia Code § 22-6A-10(g), any person entitled to submit written comments to the secretary pursuant to subsection (a), section eleven of this article, shall also be entitled to receive from the secretary a copy of the permit as issued or a copy of the order modifying or denying the permit if the person requests receipt of them as a part of the written comments submitted concerning the permit application. Such persons may request, at the time of submitting written comments, notice of the permit decision and a list of persons qualified to test water.

RECEIVED
Office of Oil and Gas

FEB 20 2019

WV Department of
Environmental Protection

WW-6A
(8-13)

API NO. 475706900300
OPERATOR WELL NO. Edward Dremak UP OH# 2H
Well Pad Name: Edward Dremak UP# 2H
06/07/2019

Notice is hereby given by:

Well Operator: SWN Production Co., LLC
Telephone: 304-884-1610
Email: Brittany_Woody@swn.com *Brittany Woody*

Address: 1300 Fort Pierpont Dr, Suite 201
Morgantown, WV 26505
Facsimile: 304-884-1690

Oil and Gas Privacy Notice:

The Office of Oil and Gas processes your personal information, such as name, address and telephone number, as part of our regulatory duties. Your personal information may be disclosed to other State agencies or third parties in the normal course of business or as needed to comply with statutory or regulatory requirements, including Freedom of Information Act requests. Our office will appropriately secure your personal information. If you have any questions about our use or your personal information, please contact DEP's Chief Privacy Officer at depprivacyofficer@wv.gov.



Subscribed and sworn before me this 21st day of Jan. 2019.
Jessica L. Vangilder Notary Public
My Commission Expires 7-20-20

RECEIVED
Office of Oil and Gas
FEB 20 2019
WV Department of
Environmental Protection

**STATE OF WEST VIRGINIA
DEPARTMENT OF ENVIRONMENTAL PROTECTION, OFFICE OF OIL AND GAS
NOTICE OF INTENT TO DRILL**

Pursuant to W. Va. Code § 22-6A-16(b), the Notice of Intent to Drill is only required if the notice requirements of W. Va. Code § 22-6A-10(a) have NOT been met or if the Notice of Intent to Drill requirement has NOT been waived in writing by the surface owner.

Notice Time Requirement: Notice shall be provided at least **TEN (10)** days prior to filing a permit application.
Date of Notice: 01/15/2019 **Date Permit Application Filed:** 2/19/19

Delivery method pursuant to West Virginia Code § 22-6A-16(b)

- HAND DELIVERY CERTIFIED MAIL RETURN RECEIPT REQUESTED

Pursuant to W. Va. Code § 22-6A-16(b), at least ten days prior to filing a permit application, an operator shall, by certified mail return receipt requested or hand delivery, give the surface owner notice of its intent to enter upon the surface owner's land for the purpose of drilling a horizontal well: *Provided*, That notice given pursuant to subsection (a), section ten of this article satisfies the requirements of this subsection as of the date the notice was provided to the surface owner: *Provided, however*, That the notice requirements of this subsection may be waived in writing by the surface owner. The notice, if required, shall include the name, address, telephone number, and if available, facsimile number and electronic mail address of the operator and the operator's authorized representative.

Notice is hereby provided to the SURFACE OWNER(s):

Name: Andrew J. Evick
Address: 659 Springdale Avenue
Wheeling, WV 26003

Name: _____
Address: _____

Notice is hereby given:

Pursuant to West Virginia Code § 22-6A-16(b), notice is hereby given that the undersigned well operator has an intent to enter upon the surface owner's land for the purpose of drilling a horizontal well on the tract of land as follows:

State: West Virginia UTM NAD 83 Easting: 529,682.80
County: Ohio Northing: 4,445,444.87
District: Richland Public Road Access: Waddells Run
Quadrangle: Tiltonsville, OH Generally used farm name: Edward Dremak OHI
Watershed: Upper Ohio South

This Notice Shall Include:

Pursuant to West Virginia Code § 22-6A-16(b), this notice shall include the name, address, telephone number, and if available, facsimile number and electronic mail address of the operator and the operator's authorized representative. Additional information related to horizontal drilling may be obtained from the Secretary, at the WV Department of Environmental Protection headquarters, located at 601 57th Street, SE, Charleston, WV 25304 (304-926-0450) or by visiting www.dep.wv.gov/oil-and-gas/pages/default.aspx.

Notice is hereby given by:

Well Operator: SWN Production Company, LLC
Address: 1300 Fort Pierpont Dr., Suite 201
Morgantown, WV 26508
Telephone: 304-884-1645
Email: Randy_Orsburn@swn.com
Facsimile: 304-884-1691

Authorized Representative: Randy Orsburn
Address: 1300 Fort Pierpont Dr., Suite 201
Morgantown, WV 26508
Telephone: 304-884-1645
Email: Randy_Orsburn@swn.com
Facsimile: 304-884-1691

Oil and Gas Privacy Notice:

The Office of Oil and Gas processes your personal information, such as name, address and telephone number, as part of our regulatory duties. Your personal information may be disclosed to other State agencies or third parties in the normal course of business or as needed to comply with statutory or regulatory requirements, including Freedom of Information Act requests. Our office will appropriately secure your personal information. If you have any questions about our use or your personal information, please contact DEP's Chief Privacy Officer at depprivacyofficer@wv.gov.

RECEIVED
Office of Oil and Gas
FEB 20 2019
WV Department of
Environmental Protection

WW-6A5
(1/12)

4706900300
Operator Well No. Edward Dremak U.P. OHI 2H
06/07/2019

STATE OF WEST VIRGINIA
DEPARTMENT OF ENVIRONMENTAL PROTECTION, OFFICE OF OIL AND GAS
NOTICE OF PLANNED OPERATION

Notice Time Requirement: notice shall be provided no later than the filing date of permit application.

Date of Notice: 01/15/2019 Date Permit Application Filed: 2/19/19

Delivery method pursuant to West Virginia Code § 22-6A-16(c)

CERTIFIED MAIL RETURN RECEIPT REQUESTED HAND DELIVERY

Pursuant to W. Va. Code § 22-6A-16(c), no later than the date for filing the permit application, an operator shall, by certified mail return receipt requested or hand delivery, give the surface owner whose land will be used for the drilling of a horizontal well notice of the planned operation. The notice required by this subsection shall include: (1) A copy of this code section; (2) The information required to be provided by subsection (b), section ten of this article to a surface owner whose land will be used in conjunction with the drilling of a horizontal well; and (3) A proposed surface use and compensation agreement containing an offer of compensation for damages to the surface affected by oil and gas operations to the extent the damages are compensable under article six-b of this chapter. (d) The notices required by this section shall be given to the surface owner at the address listed in the records of the sheriff at the time of notice.

Notice is hereby provided to the SURFACE OWNER(s)
(at the address listed in the records of the sheriff at the time of notice):

Name: Andrew J. Evick ✓ Name: _____
Address: 659 Springdale Avenue Address: _____
Wheeling, WV 26003

Notice is hereby given:

Pursuant to West Virginia Code § 22-6A-16(c), notice is hereby given that the undersigned well operator has developed a planned operation on the surface owner's land for the purpose of drilling a horizontal well on the tract of land as follows:

State: West Virginia UTM NAD 83 Easting: 529,682.80
County: Ohio Northing: 4,445,444.87
District: Richland Public Road Access: Waddells Run
Quadrangle: Tiltonsville, OH Generally used farm name: Edward Dremak OHI
Watershed: Upper Ohio South

This Notice Shall Include:

Pursuant to West Virginia Code § 22-6A-16(c), this notice shall include: (1) A copy of this code section; (2) The information required to be provided by W. Va. Code § 22-6A-10(b) to a surface owner whose land will be used in conjunction with the drilling of a horizontal well; and (3) A proposed surface use and compensation agreement containing an offer of compensation for damages to the surface affected by oil and gas operations to the extent the damages are compensable under article six-b of this chapter. Additional information related to horizontal drilling may be obtained from the Secretary, at the WV Department of Environmental Protection headquarters, located at 601 57th Street, SE, Charleston, WV 25304 (304-926-0450) or by visiting www.dep.wv.gov/oil-and-gas/pages/default.aspx.

Well Operator: SWN Production Company, LLC Address: 1300 Fort Pierpont Dr., Suite 201
Telephone: 304-884-1645 Morgantown, WV 26508
Email: Randy_Orsburn@swn.com Facsimile: 304-884-1691

Oil and Gas Privacy Notice:

The Office of Oil and Gas processes your personal information, such as name, address and telephone number, as part of our regulatory duties. Your personal information may be disclosed to other State agencies or third parties in the normal course of business or as needed to comply with statutory or regulatory requirements, including Freedom of Information Act requests. Our office will appropriately secure your personal information. If you have any questions about our use or your personal information, please contact DEP's Chief Privacy Officer at depprivacyofficer@wv.gov.

RECEIVED
Office of Oil and Gas

FEB 20 2019

WV Department of
Environmental Protection



WEST VIRGINIA DEPARTMENT OF TRANSPORTATION

Division of Highways1900 Kanawha Boulevard East • Building Five • Room 110
Charleston, West Virginia 25305-0430 • (304) 558-3505Thomas J. Smith, P. E.
Secretary of Transportation/
Commissioner of Highways

January 24, 2019

Jill M. Newman
Deputy CommissionerJames A. Martin, Chief
Office of Oil and Gas
Department of Environmental Protection
601 57th Street, SE
Charleston, WV 25304

Subject: DOH Permit for the Edward Dremak Pad, Ohio County

Edward Dremak UP OHI 2H Well Site

Dear Mr. Martin,

The West Virginia Division of Highways has issued permit #06-2017-0100 to Southwestern Energy for access to the State Road for the well site located off of Ohio County Route 1/1 SLS.

The operator has signed an OIL AND GAS ROAD MAINTENANCE BONDING AGREEMENT and provided the required Bond. This operator is currently in compliance with the DOH OIL AND GAS POLICY dated January 3, 2012.

Very Truly Yours,

Handwritten signature of Gary K. Clayton in blue ink.

Gary K. Clayton
Regional Maintenance Engineer
Central Office Oil & Gas CoordinatorCc: Brittany Woody
Southwestern Energy
CH, OM, D-6
FileRECEIVED
Office of Oil and Gas

FEB 20 2019

WV Department of
Environmental Protection

		Frac Additives		Rev 6/21/2018
Product Name	Product Use	Chemical Name	CAS Number	
EC6734A (Champion Technologies)	Biocide	Hydrogen Peroxide	7722-84-1	
		Acetic Acid	64-19-7	
		Peroxyacetic Acid	79-21-0	
GYPTRON T-390 (Champion Technologies)	Scale Inhibitor	Methanol	06/07/2019 67-56-1	
		Nonylphenol Ethoxylate	Proprietary	
Bactron K-139 (Champion Technologies)	Biocide	Glutaraldehyde	111-30-8	
		Quaternary Ammonium Compounds, Benzyl-C12-16-Alkyldimethyl, Chlorides	68424-85-1	
		Ethanol	64-17-5	
Bactron K-219 (Champion Technologies)	Biocide	Methanol	67-56-1	
		Quaternary Ammonium Compounds, Benzyl-C12-16-Alkyldimethyl, Chlorides	68424-85-1	
EC6486A (Nalco Champion)	Scale Inhibitor	Amine Triphosphate	Proprietary	
		Ethylene Glycol	107-21-1	
WFRA-2000 (U.S. Well Services)	Anionic Friction Reducer	Hydrotreated light distillate (petroleum)	64742-47-8	
		Propenoic acid, polymer with propenamide	9003-06 9	
AI-303 (U.S. Well Services)	Mixture	Ethylene glycol	107-21 1	
		Cinnamaldehyde	104-55 2	
		Butyl cellosolve	111-76 2	
		Formic acid	64-18 6	
		Polyether	Proprietary	
		Acetophenone, thiourea, formaldehyde polymer	68527-49 1	
AP ONE (U.S. Well Services)	Breaker	Ammonium persulfate	7727-54-0	
OPTI-FLEX (U.S. Well Services)	Viscosifying Agent	Distillates, petroleum, hydrotreated light	64742-47-8	
Econo-CI200 (SWN Well Services)	Corrosion Inhibitor	Methanol	67-56-1	
		Oxyalkylated fatty acid	68951-67-7	
		Fatty acids	61790-12-3	
		Modified thiourea polymer	68527-49-1	
		Water	7732-18-5	
		Hydrochloric acid	7647-01-0	
		Potassium acetate	127-08-2	
		Formaldehyde	50-00-0	
Ecopol-FEAC (SWN Well Services)	Iron Control	Acetic Acid	64-19-7	
		Citric Acid	77-92-9	
		Water	7732-18-5	
HCL (SWN Well Services)	Hydrocholic Acid	Hydrochloric Acid	7647-01-0	
		Water	7732-18-5	
FLOJET DRP 1130X (SWN Well Services)	Friction Reducer	Proprietary	Proprietary	
FLOJET DR900 LPP (SWN Well Services)	Friction Reducer	Distillates (petroleum) hydrotreated light	64674-47-8	
		Ethylene Glycol	107-21-1	
		Alcohols, C12-16, Exoxylated propoxylated	68213-24-1	
		Fatty Alcohols ethoxylated	Proprietary	
		Water	7732-18-5	
FR-76 (Halliburton)	Friction Reducer	Hydrotreated light petroleum distillate	64742-47-8	
		Inorganic Salt	Proprietary	
HAI-150E (Halliburton)	Corrosion Inhibitor	No hazardous substance	N/A	
FDP-S1176-15 (Halliburton)	Friction Reducer	Polyacrylate	Proprietary	
		Hydrotreated light petroleum distillate	64742-47-8	
LP-65 MC (Halliburton)	Scale Inhibitor	Organic phosphonate	Proprietary	
		Ammonium Chloride	12125-02-9	
CarboNRT	Tracer	Ceramic Proppant	66402-68-4	

RECEIVED
Office of Oil and Gas

FEB 20 2013

WV Department of
Environmental Protection

