



 west virginia department of environmental protection

Office of Oil and Gas
 601 57th Street, S.E.
 Charleston, WV 25304
 (304) 926-0450
 fax: (304) 926-0452

Austin Caperton, Cabinet Secretary
www.dep.wv.gov

Wednesday, May 15, 2019
 WELL WORK PERMIT
 Horizontal 6A / New Drill

SWN PRODUCTION COMPANY, LLC
 POST OFFICE BOX 12359
 SPRING, TX 77391-4954

Re: Permit approval for FRANZ THOMAN OHI 1
 47-069-00303-00-00

This well work permit is evidence of permission granted to perform the specified well work at the location described on the attached pages and located on the attached plat, subject to the provisions of Chapter 22 of the West Virginia Code of 1931, as amended, and all rules and regulations promulgated thereunder, and to any additional specific conditions and provisions outlined in the pages attached hereto. Notification shall be given by the operator to the Oil and Gas Inspector at least 24 hours prior to the construction of roads, locations, and/or pits for any permitted work. In addition, the well operator shall notify the same inspector 24 hours before any actual well work is commenced and prior to running and cementing casing. Spills or emergency discharges must be promptly reported by the operator to 1-800-642-3074 and to the Oil and Gas Inspector.

Please be advised that form WR-35, Well Operators Report of Well Work is to be submitted to this office within 90 days of completion of permitted well work, as should form WR-34 Discharge Monitoring Report within 30 days of discharge of pits, if applicable. Failure to abide by all statutory and regulatory provisions governing all duties and operations hereunder may result in suspension or revocation of this permit and, in addition, may result in civil and/or criminal penalties being imposed upon the operators.

Per 35 CSR 4-5.2.g this permit will expire in two (2) years from the issue date unless permitted well work is commenced. If there are any questions, please feel free to contact me at (304) 926- 0450.

James A. Martin
 Chief

Operator's Well Number: FRANZ THOMAN OHI 1
 Farm Name: FRANZ THOMAN
 U.S. WELL NUMBER: 47-069-00303-00-00
 Horizontal 6A New Drill
 Date Issued: 5/15/2019

PERMIT CONDITIONS

West Virginia Code § 22-6A-8(d) allows the Office of Oil and Gas to place specific conditions upon this permit. Permit conditions have the same effect as law. Failure to adhere to the specified permit conditions may result in enforcement action.

CONDITIONS

1. This proposed activity may require permit coverage from the United States Army Corps of Engineers (USACE). Through this permit, you are hereby being advised to consult with USACE regarding this proposed activity.
2. If the operator encounters an unanticipated void, or an anticipated void at an unanticipated depth, the operator shall notify the inspector within 24 hours. Modifications to the casing program may be necessary to comply with W. Va. Code § 22-6A-5a (12), which requires drilling to a minimum depth of thirty feet below the bottom of the void, and installing a minimum of twenty (20) feet of casing. Under no circumstance should the operator drill more than one hundred (100) feet below the bottom of the void or install less than twenty (20) feet of casing below the bottom of the void.
3. When compacting fills, each lift before compaction shall not be more than 12 inches in height, and the moisture content of the fill material shall be within limits as determined by the Standard Proctor Density test of the actual soils used in specific engineered fill, ASTM D698, Standard Test Method for Laboratory Compaction Characteristics of Soil Using Standard Effort, to achieve 95 % compaction of the optimum density. Each lift shall be tested for compaction, with a minimum of two tests per lift per acre of fill. All test results shall be maintained on site and available for review.
4. Operator shall install signage per § 22-6A-8g (6) (B) at all source water locations included in their approved water management plan within 24 hours of water management plan activation.
5. Oil and gas water supply wells will be registered with the Office of Oil and Gas and all such wells will be constructed and plugged in accordance with the standards of the Bureau for Public Health set forth in its Legislative rule entitled *Water Well Regulations*, 64 C.S.R. 19. Operator is to contact the Bureau of Public Health regarding permit requirements. In lieu of plugging, the operator may transfer the well to the surface owner upon agreement of the parties. All drinking water wells within fifteen hundred feet of the water supply well shall be flow tested by the operator upon request of the drinking well owner prior to operating the water supply well.
6. Pursuant to the requirements pertaining to the sampling of domestic water supply wells/springs the operator shall, no later than thirty (30) days after receipt of analytical data provide a written copy to the Chief and any of the users who may have requested such analyses.
7. 24 hours prior to the initiation of the completion process the operator shall notify the Chief or his designee.
8. During the completion process the operator shall monitor annular pressures and report any anomaly noticed to the chief or his designee immediately.
9. If any explosion or other accident causing loss of life or serious personal injury occurs in or about a well or well work on a well, the well operator or its contractor shall give notice, stating the particulars of the explosion or accident, to the oil and gas inspector and the Chief, within 24 hours of said accident.
10. During the casing and cementing process, in the event cement does not return to the surface, the oil and gas inspector shall be notified within 24 hours.

05/17/2019

API Number: _____

PERMIT CONDITIONS

11. The operator shall provide to the Office of Oil and Gas the dates of each of the following within 30 days of their occurrence: completion of construction of the well pad, commencement of drilling, cessation of drilling, completion of any other permitted well work, and completion of the well. Such notice shall be provided by sending an email to DEPOOGNotify@wv.gov.

STATE OF WEST VIRGINIA
DEPARTMENT OF ENVIRONMENTAL PROTECTION, OFFICE OF OIL AND GAS
WELL WORK PERMIT APPLICATION

1) Well Operator: SWN Production Co., LLC 494512924 069-Ohio 4-Richlar 641-Tiltonsville
Operator ID County District Quadrangle

2) Operator's Well Number: Franz Thoman OHI 1H Well Pad Name: Franz Thoman PAD

3) Farm Name/Surface Owner: Franz Thoman Public Road Access: Cherry Hill Road CR 3

4) Elevation, current ground: 1144' Elevation, proposed post-construction: 1144'

5) Well Type (a) Gas X Oil _____ Underground Storage _____

Other

(b) If Gas Shallow X _____ Deep _____

Horizontal X _____

6) Existing Pad: Yes or No Yes *C.H.L. 3-7-19*

7) Proposed Target Formation(s), Depth(s), Anticipated Thickness and Expected Pressure(s):
Target Formation- Onondaga, Target Top TVD- 5909', Target Base TVD- 6008', Anticipated Thickness- 99', Associated Pressure- 3905

8) Proposed Total Vertical Depth: 6008' ✓

9) Formation at Total Vertical Depth: Onondaga

10) Proposed Total Measured Depth: 6008' ✓

11) Proposed Horizontal Leg Length: N/A

12) Approximate Fresh Water Strata Depths: 326' ✓

13) Method to Determine Fresh Water Depths: Determined to be minimum casing depth required by DEP, no nearby water wells, logs will be run on 1st well on pad.

14) Approximate Saltwater Depths: 470' salinity profile

15) Approximate Coal Seam Depths: 343' ✓

16) Approximate Depth to Possible Void (coal mine, karst, other): Possible Void 343'

17) Does Proposed well location contain coal seams directly overlying or adjacent to an active mine? Yes _____ No X

(a) If Yes, provide Mine Info: Name: _____
Depth: _____
Seam: _____
Owner: _____

4706900303
05/17/2019

WW-6B
(04/15)

API NO. 47- 069 -

OPERATOR WELL NO. Franz Thoman OHI 1H

Well Pad Name: Franz Thoman PAD

18)

CASING AND TUBING PROGRAM

TYPE	Size (in)	New or Used	Grade	Weight per ft. (lb/ft)	FOOTAGE: For Drilling (ft)	INTERVALS: Left in Well (ft)	CEMENT: Fill-up (Cu. Ft.)/CTS
Conductor	20"	New	H-40	94#	100'	100' ✓	CTS
Fresh Water	13 3/8"	New	H-40	48#	386'	386' ✓	380 sx/CTS
Coal	See	Surface	Casing				
Intermediate	9 5/8"	New	J-55	36#	1744'	1744' ✓	675 sx/CTS
Production	5 1/2"	New	HCP-110	20#	6008'	6008' ✓	lead 599sx Tail 249sx inside intermediate
Tubing							
Liners							

C. J. Hill 3-7-19

TYPE	Size (in)	Wellbore Diameter (in)	Wall Thickness (in)	Burst Pressure (psi)	Anticipated Max. Internal Pressure (psi)	Cement Type	Cement Yield (cu. ft./k)
Conductor	20"	30"	0.25	2120	81	Class A	1.19/50% Excess
Fresh Water	13 3/8"	17.5"	0.380	2740	633	Class A	1.19/50% Excess
Coal	See	Surface	Casing				
Intermediate	9 5/8"	12 1/4"	0.395	3950	1768	Class A	1.19/50% Excess
Production	5 1/2"	8 3/4"	0.361	12360	9500	Class A	1.20/50% Excess
Tubing							
Liners							

PACKERS

Kind:				
Sizes:				
Depths Set:				

RECEIVED
Office of Oil and Gas

MAR 15 2019

WV Department of
Environmental Protection
Page 2 of 3

05/17/2019

WW-6B
(10/14)

API NO. 47- 069 -

OPERATOR WELL NO. Franz Thoman OHI 1H

Well Pad Name: Franz Thoman PAD

19) Describe proposed well work, including the drilling and plugging back of any pilot hole:

The well will be drilled to a depth approximately 100' below the top of the Onondaga Formation to allow for open hole logging and confirming Marcellus Interval formation characteristics. If casing is run, it will be run to total depth of the hole and cemented per regulatory requirements. If the well is determined to be dry and abandoned, it will be plugged per regulatory requirements for plugging and abandoning.

20) Describe fracturing/stimulating methods in detail, including anticipated max pressure and max rate:

Well will be perforated within the target formation and stimulated with water, sand and chemical additives at a high rate. The well will be produced through surface facilities consisting of high pressure production units, vertical separation units, water and oil storage tanks. Max pressure and anticipated max rate ~9000 psig @ 100 barrels per minute.

21) Total Area to be disturbed, including roads, stockpile area, pits, etc., (acres): 22.65

22) Area to be disturbed for well pad only, less access road (acres): 12.98

23) Describe centralizer placement for each casing string:

All casing strings will be ran with a centralizer at a minimum of 1 per every 3 joints of casing.

24) Describe all cement additives associated with each cement type:

See Attachment ***

25) Proposed borehole conditioning procedures:

All boreholes will be conditioned with circulation and rotation for a minimum of one bottoms up and continuing until operator is satisfied with borehole conditions.

RECEIVED
Office of Oil and Gas

MAR 15 2019

WV Department of
Environmental Protection

*Note: Attach additional sheets as needed.

Schlumberger Cement Additives

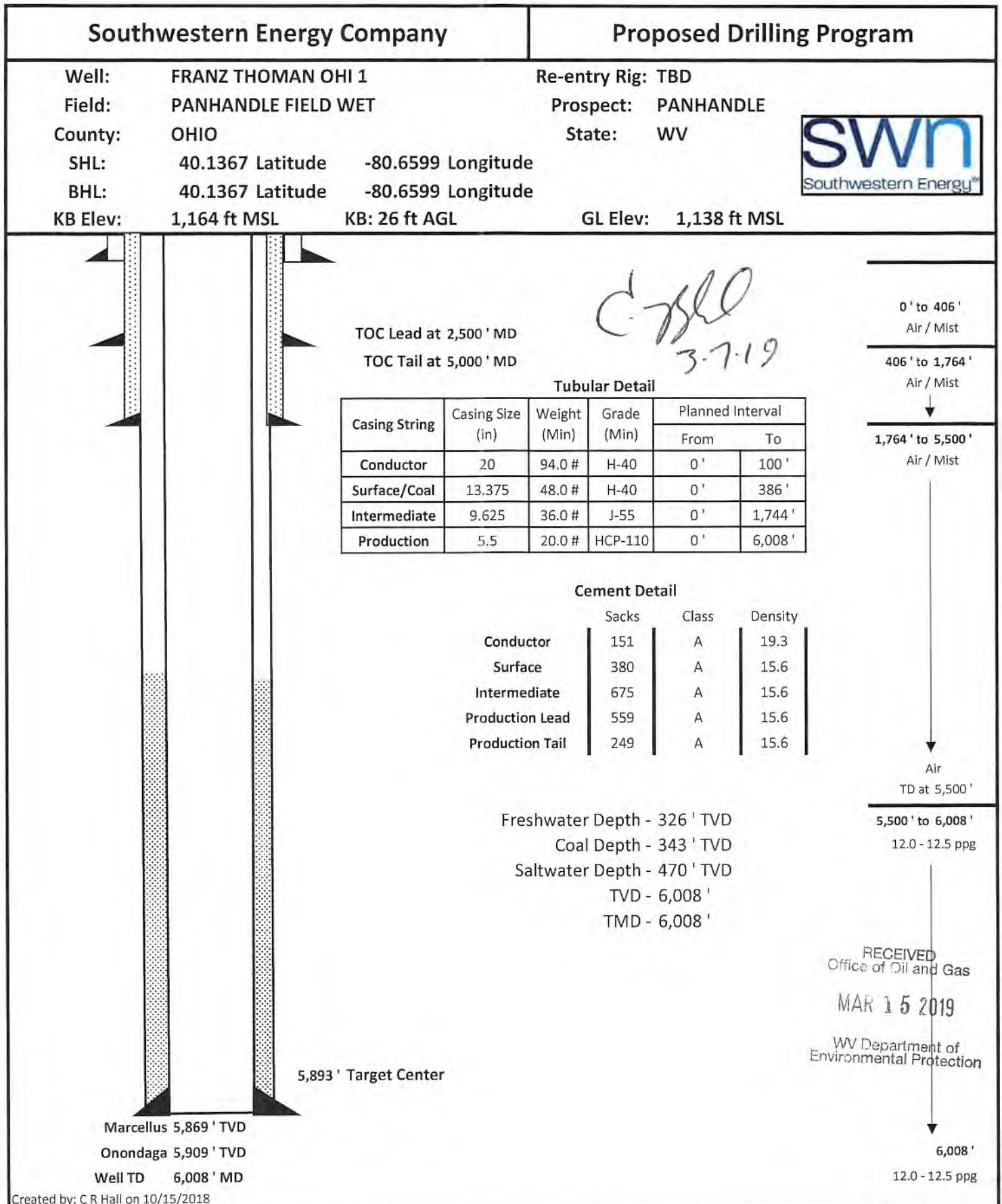
	Product Name	Product Use	Chemical Name	CAS Number
Intermediate Surface	S001	accelerator	calcium chloride up to 3%	10043-52-4
	S001	accelerator	calcium chloride	10043-52-4
Kick Off Plug	D080	dispersant	sodium polynaphthalene sulfonate	9008-63-3
	D801	retarder	aromatic polymer derivative	proprietary
	D047	antifoam	polypropylene glycol	25322-69-4
Production-Lead	D167	fluid loss	aliphatic amide polymer	proprietary
	D154	extender	non-crystalline silica	7631-86-9
	D400	gas migration	boric acid	10043-35-3
	D046	antifoam	polypropylene glycol	25322-69-4
			fullers earth (attapulgate)	8031-18-3
	D201	retarder	chrystalline silica	14808-60-7
			metal oxide	proprietary
	D202	dispersant	sulphonated synthetic polymer	proprietary
formaldehyde (impurity)			proprietary	
Production-Tail	D046	antifoam	polypropylene glycol	25322-69-4
			fullers earth (attapulgate)	8031-18-3
	D167	fluid loss	aliphatic amide polymer	proprietary
	D065	dispersant	sodium polynaphthalene sulfonate	9008-63-3
			sodium sulfate	7757-82-6
	D201	retarder	chrystalline silica	14808-60-7
metal oxide			proprietary	
D153	anti-settling	chrystalline silica	14808-60-7	

RECEIVED
Office of Oil and Gas

MAR 15 2019

WV Department of
Environmental Protection

05/17/2019



05/17/2019

SWN Production Company, LLC

179 Innovation Drive

Jane Lew, WV 26378

Tel: 304 884 1610

Fax: 304 471 2497

www.swn.com



November 5, 2018

Ms. Laura Adkins
Office of Oil & Gas
601 57th Street
Charleston, WV 25304

RE: Proposed New Well Franz Thoman OHI 1H

Dear Ms. Adkins

SWN has reviewed the area of the above mentioned well and discovered no shallow wells within 500' of the lateral. This well is situated on the Thoman's property, in Richland District, Ohio County, West Virginia.

If you have any questions or desire additional information, please me at 304-884-1613

Thank you.

Sincerely,

A handwritten signature in blue ink that reads "Brittany Woody".

Brittany Woody
Regulatory Analyst
Southwestern Energy Production Company, LLC

RECEIVED
Office of Oil and Gas

MAR 15 2019

WV Department of
Environmental Protection

A red logo consisting of the mathematical expression $\frac{R^2}{A} \rightarrow V^+$.

The Right People doing the Right Things,
wisely Investing the cash flow from our
underlying Assets, will create Value+®

WW-9
(2/15)

API Number 47 - 069 - _____
Operator's Well No. Franz Thoman OHI 1H

STATE OF WEST VIRGINIA
DEPARTMENT OF ENVIRONMENTAL PROTECTION
OFFICE OF OIL AND GAS

FLUIDS/ CUTTINGS DISPOSAL & RECLAMATION PLAN

Operator Name SWN Production Co., LLC OP Code 494512924

Watershed (HUC 10) Upper Ohio South Quadrangle Tiltonsville

Do you anticipate using more than 5,000 bbls of water to complete the proposed well work? Yes No

Will a pit be used? Yes No

If so, please describe anticipated pit waste: _____

Will a synthetic liner be used in the pit? Yes No If so, what ml.? _____

Proposed Disposal Method For Treated Pit Wastes:

- Land Application
- Undergound Injection (UIC Permit Number 34-155-22403, 34-059-21067, 34-119-28776, 34-167-23862, 34-155-23795, 34-121-23995, 34-155-21893)
- Reuse (at API Number _____ at next anticipated well, API# will be included with the WR-34/DDMR &/or permit addendum.)
- Off Site Disposal (Supply form WW-9 for disposal location)
- Other (Explain flow back fluids will be put in steel tanks and reused or taken to a permitted disposal facility)

Will closed loop system be used? If so, describe: Yes- See Attachment 3A

Drilling medium anticipated for this well (vertical and horizontal)? Air, freshwater, oil based, etc. Air drill to KOP, fluid drill with SOBAM from KOP to TD

-If oil based, what type? Synthetic, petroleum, etc. Synthetic Oil Base

Additives to be used in drilling medium? Attachment 3B

Drill cuttings disposal method? Leave in pit, landfill, removed offsite, etc. landfill

-If left in pit and plan to solidify what medium will be used? (cement, lime, sawdust)


-Landfill or offsite name/permit number? Meadowfill SWF- 1032, Short Creek SWF-1034, Carbon Limestone MSWL018781, Wetzel County 1021
Arden Landfill 10072, Apex Sanitary Landfill 06-08438, Brooke Co SWF-1013, Valley 10028

Permittee shall provide written notice to the Office of Oil and Gas of any load of drill cuttings or associated waste rejected at any West Virginia solid waste facility. The notice shall be provided within 24 hours of rejection and the permittee shall also disclose where it was properly disposed.

I certify that I understand and agree to the terms and conditions of the GENERAL WATER POLLUTION PERMIT issued on August 1, 2005, by the Office of Oil and Gas of the West Virginia Department of Environmental Protection. I understand that the provisions of the permit are enforceable by law. Violations of any term or condition of the general permit and/or other applicable law or regulation can lead to enforcement action.

I certify under penalty of law that I have personally examined and am familiar with the information submitted on this application form and all attachments thereto and that, based on my inquiry of those individuals immediately responsible for obtaining the information, I believe that the information is true, accurate, and complete. I am aware that there are significant penalties for submitting false information, including the possibility of fine or imprisonment.

Company Official Signature Brittany Woody
Company Official (Typed Name) Brittany Woody
Company Official Title Regulatory Analyst



Subscribed and sworn before me this 13th day of December, 2018

Jessica L. Vangilder Notary Public

My commission expires Jul 20, 2020

RECEIVED
Office of Oil and Gas
MAR 15 2019
WV Department of
Environmental Protection

SWN Production Co., LLC

Proposed Revegetation Treatment: Acres Disturbed 22.65 Prevegetation pH _____

Lime as determined by pH test min. 2 Tons/acre or to correct to pH 12.98

Fertilizer type 10-20-20

Fertilizer amount 600 lbs/acre

Mulch Hay/Straw 2.5 Tons/acre

Seed Mixtures

Temporary

Permanent

Seed Type lbs/acre


Seed Type lbs/acre

Attachment 3C

Attach:

Drawing(s) of road, location, pit and proposed area for land application (unless engineered plans including this info have been provided)

Photocopied section of involved 7.5' topographic sheet.

Plan Approved by:  3.7.19

Comments: _____

Title: Oil and Gas Inspector

Date: 3.7.19

Field Reviewed? Yes No

RECEIVED
Office of Oil and Gas

MAR 15 2019

WV Department of
Environmental Protection

Attachment 3A

CLOSED LOOP SYSTEM

The closed loop system is designed to eliminate the use of reserve pits by providing a higher level of solids control processing and using steel pits for capture of drill cuttings. The cuttings are then processed to achieve landfill requirements before hauling to approved landfills. The liquids are processed to recycle into the active mud system or to transfer to onsite temporary storage as needed.

The closed loop system consists of several sets of a shale gas separator (often called a 'methana'), several banks of solids shakers, high speed centrifuges (1 or 2) used to process the fluid portion of the mud system to remove low gravity solids, low speed centrifuge used for barite recovery in high weight liquid drilling systems, a dewatering system (for air intervals and if freshwater mud systems are in use) used to further clean liquids by flocculation and additional mechanical separation, associated open top tanks for processing liquids and capturing solids for disposal, and transfer pumps to move fluids through the processes. There is an area adjacent to the cuttings tanks (Red Zone) where a track hole is utilized to recover the processed cuttings for loading into containers for hauloff. (See attached schematic of a generic closed loop system layout)

Below are discussions of the processes used when drilling the air interval or liquids interval.

AIR DRILLING INTERVALS

During air drilling operations, flow from the rig will pass down the flowline to the Shale Gas Separator (sometimes called a methane) where gas and liquids/solids are separated. Gas is sent to the flare scrubber tank and is flared at the flare stack. Solids and fluids pass across a shaker system to separate solids from liquids. Solids pass into the cuttings tanks where they are captured for drying and hauloff to an approved landfill site. Liquids fall into a shaker tank and are collected by a centrifugal pump to be processed by the high speed centrifuge to further separate liquids and solids. Solids are then dumped into the cuttings tank for drying and hauloff. Liquids are further processed to remove additional low gravity solids before being reused or transferred to onsite storage.

LIQUIDS DRILLING (FRESHWATER, BRINE, SOBM)

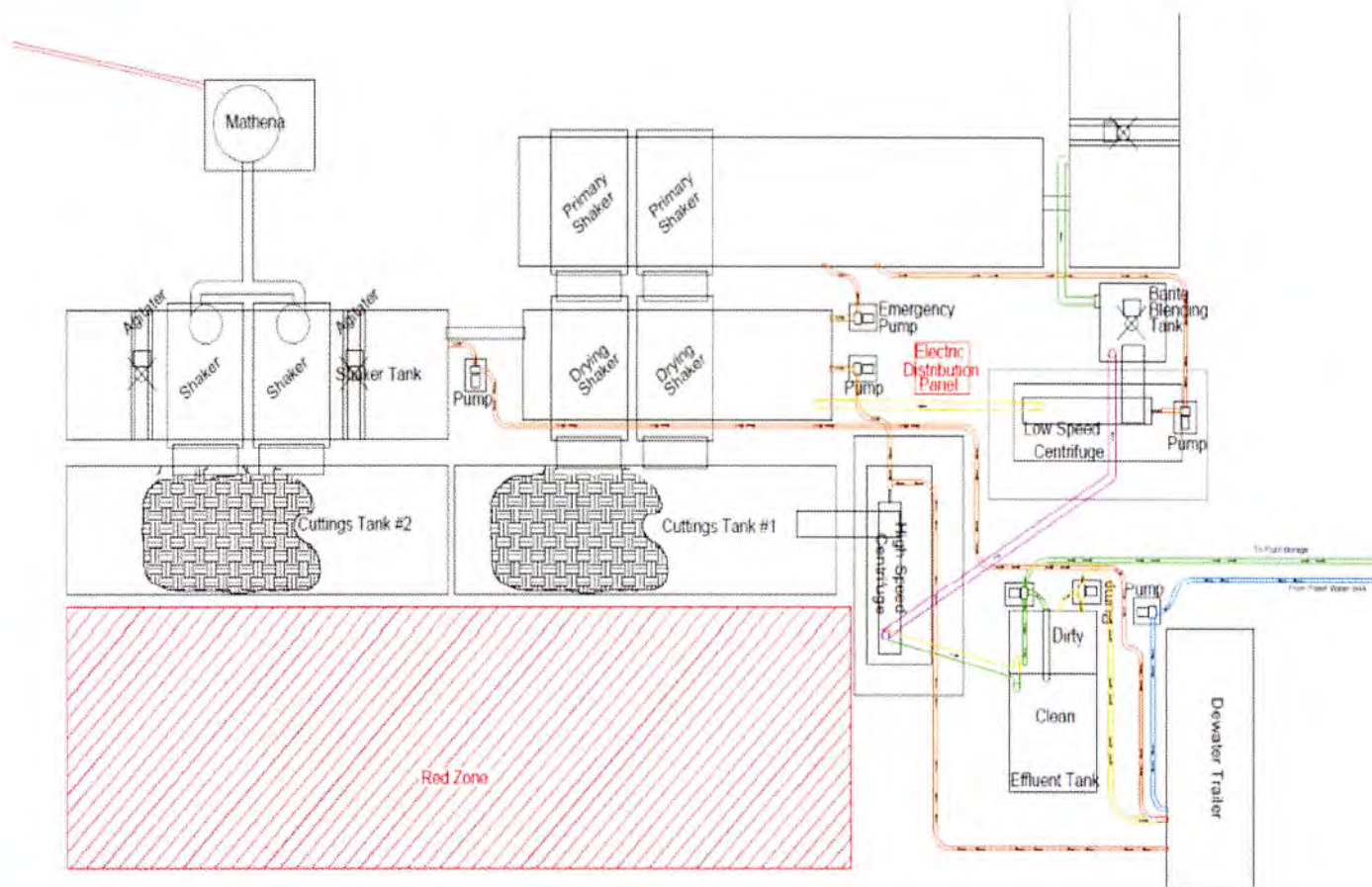
When drilling is converted to liquids drilling, the shale gas separator and associated shaker tank are bypassed, and the liquids system is processed over the primary and drying shaker systems. Cuttings drop into the cuttings tank for additional processing. Any recoverable associated liquids attached to the cutting are recovered out the tank and processed through the low gravity (high speed) and barite recovery centrifuges (low speed) to further remove low gravity solids and to recover barite for reuse in the mud systems.

RECEIVED
Office of Oil and Gas

MAR 15 2019

WV Department of
Environmental Protection

Solids Control Layout



EXAMPLE SCHEMATIC FOR CLOSED LOOP SOLIDS CONTROL SYSTEM

47 06 9 003 03

Attachment 3B

Drilling Mediums

Surface/Coal(if present)/Freshwater Intervals:

Air

Freshwater (if needed based on conditions)

Intermediate/Coal (if present):

Air

Brine (In Gas Storage areas)

Organophilic Bentonite

Production Hole:

Air

Synthetic Oil (Base Fluid for mud system)

Barite

Calcium Chloride

Lime

Organophilic Bentonite

Primary and Secondary Emulsifiers

Gilsonite

Calcium Carbonate

Friction Reducers



WVD Seeding Specification

$\frac{R^2}{A} \rightarrow V^+$

To Order Seed contact Lyndsi Eddy Flippo office 570-996-4271 cell 501-269-5451 lyndsi_eddy@swn.com (please allow 7 to 10 days for delivery)

NON-ORGANIC PROPERTIES		
Seed Mixture: ROW Mix	SWN Supplied	
Orchardgrass	40%	
Timothy	15%	
Annual Ryegrass	15%	
Brown Top Millet	5%	
Red Top	5%	
Medium Red Clover	5%	All legumes are innoculated at 5x normal rate
White Clover	5%	
Birdsfoot Trefoil	5%	
Rough Bluegrass	5%	
<p>Apply @ 100lbs per acre April 16th- Oct. 14th</p>		<p>Apply @ 200lbs per acre Oct. 15th- April 15th PLUS 50lbs per acre of Winter Wheat</p>

SOIL AMENDMENTS	
10-20-20 Fertilizer	*Apply @ 500lbs per Acre
Pelletized Lime	Apply @ 2 Tons per Acre
*unless otherwise dictated by soil test results	

Seeding Calculation Information:

1452' of 30' ROW/LOD is One Acre
 871' of 50' ROW/LOD is One Acre
 622' of 70' ROW/LOD is One Acre

Synopsis:

Every 622 linear feet in a 70' ROW/LOD, you should be using (2) 50lb bags of seed, (4) 50lb bags of fertilizer and (80) 50lb bags of Lime (2x seed in winter months + 50lb Winter Wheat/ac).

Special Considerations:

Landowner Special Considerations including CREP program participants require additional guidance that is not given here. Discuss these requirements with SWN supervision at the beginning of the project to allow time for special seed delivery.

ORGANIC PROPERTIES	
Seed Mixture: SWN Production Organic Mix	SWN Supplied
Organic Timothy	50%
Organic Red or White Clover	50%
OR	
Organic Perennial Ryegrass	50%
Organic Red or White Clover	50%
<p>Apply @ 100lbs per acre April 16th- Oct. 14th</p>	
<p>Organic Fertilizer @ 200lbs per Acre</p>	
<p>Apply @ 200lbs per acre Oct. 15th- April 15th</p>	
<p>Pelletized Lime @ 2 Tons per Acre</p>	

WETLANDS (delineated as jurisdictional wetlands)	
Seed Mixture: Wetland Mix	SWN Supplied
VA Wild Ryegrass	20%
Annual Ryegrass	20%
Fowl Bluegrass	20%
Cosmos 'Sensation'	10%
Redtop	5%
Golden Tickseed	5%
Maryland Senna	5%
Showy Tickseed	5%
Fox Sedge	2.5%
Soft Rush	2.5%
Woolgrass	2.5%
Swamp Verbena	2.5%
<p>Apply @ 25lbs per acre April 16th- Oct. 14th</p>	
<p>Apply @ 50lbs per acre Oct. 15th- April 15th</p>	
<p>NO FERTILIZER OR LIME INSIDE WETLAND LIMITS</p>	

RECEIVED
 Office of Oil and Gas
 Environmental Protection
 Department of
 Environmental Protection
 MAR 15 2019

4706900303

MARCELLUS WELL DRILLING PROCEDURES AND WELL SITE SAFETY PLAN



SWN Production Company, LLC
179 Innovation Drive
Jane Lew, West Virginia 26378

API NO. 47-XXX-XXXXX
WELL NAME: Franz Thoman OHI 1H
Tiltonsville QUAD
Richland DISTRICT
Ohio COUNTY, WEST VIRGINIA

Submitted by:

Brittany Woody *Brittany Woody* Date: 11/5/2018

Title: Regulatory Analyst SWN Production Co., LLC

Approved by:

C. J. [Signature] Date: 3-7-19

Title: Oil and Gas Inspector

Approved by:

_____ Date: _____

Title: _____

SWN PRODUCTION COMPANY, LLC – CONFIDENTIAL

RECEIVED
Office of Oil and Gas
MAR 15 2019
WV Department of
Environmental Protection

Attachment IV (g) Reused Frac Water

Area	Pad Name
PANHANDLE AREA	JAMES SEABRIGHT-BRK-PAD1
PANHANDLE AREA	JOHN GOOD JR-BRK-PAD1
PANHANDLE AREA	JOHN HARWATT-BRK-PAD1
PANHANDLE AREA	JOHN HUPP-BRK-PAD1
PANHANDLE AREA	JOHN MCMURRAY-WAS-PAD1
PANHANDLE AREA	JOSEPH POWERS-WAS-PAD1
PANHANDLE AREA	KATHY MAYHEW-BRK-PAD1
PANHANDLE AREA	LARRY BALL-OHI-PAD1
PANHANDLE AREA	LINDA GREATHOUSE-BRK-PAD1
PANHANDLE AREA	MARGARET CORBIN-BRK-PAD1
PANHANDLE AREA	MARK HICKMAN-OHI-PAD1
PANHANDLE AREA	MARK OWEN-BRK-PAD1
PANHANDLE AREA	MARLIN FUNKA-WAS-PAD1
PANHANDLE AREA	MASON COTTRELL-OHI-PAD1
PANHANDLE AREA	MELVIN KAHLE-OHI-PAD1
PANHANDLE AREA	MICHAEL RATCLIFFE-OHI-PAD1
PANHANDLE AREA	MICHAEL SOUTHWORTH-MSH-PAD1
PANHANDLE AREA	MIKE RYNIAWEC-BRK-PAD1
PANHANDLE AREA	MILDRED MANI-BRK-PAD1
PANHANDLE AREA	NICK BALLATO-BRK-PAD1
PANHANDLE AREA	OCC A-OHI-PAD1
PANHANDLE AREA	OV ROYALTY TRUST LLC-BRK-PAD1
PANHANDLE AREA	PAUL SCHILINSKI-WAS-PAD1
PANHANDLE AREA	RAYLE COAL-OHI-PAD1
PANHANDLE AREA	ROBERT BONE-BRK-PAD1
PANHANDLE AREA	ROBERT SHORTS-WAS-PAD1
PANHANDLE AREA	ROY FERRELL-OHI-PAD1
PANHANDLE AREA	ROY RIGGLE-OHI-PAD1
PANHANDLE AREA	RUSSELL HERVEY-BRK-PAD1
PANHANDLE AREA	SAMUEL HUBBARD-BRK-PAD1
PANHANDLE AREA	SANDRA PARR-BRK-PAD1
PANHANDLE AREA	SHAWN COUCH-OHI-PAD1
PANHANDLE AREA	STATE OF WV DNR A-BRK-PAD1
PANHANDLE AREA	STATE OF WV DNR B-BRK-PAD1
PANHANDLE AREA	SUSAN SCOFIELD-WAS-PAD1
PANHANDLE AREA	THELMA HAYS-OHI-PAD1
PANHANDLE AREA	THOMAS PARKINSON-BRK-PAD1
PANHANDLE AREA	THURMAN SPEECE-BRK-PAD1
PANHANDLE AREA	TIMMY MINCH-OHI-PAD1
PANHANDLE AREA	VIOLET COSS-BRK 8-PAD1
PANHANDLE AREA	WILLIAM RODGERS-OHI-PAD1

RECEIVED
Office of Oil and Gas

MAR 15 2019

WV Department of
Environmental Protection

Attachment IV (g) Reused Frac Water

Area	Pad Name
PANHANDLE AREA	WORTHLEY-BRK-PAD1
VICTORY AREA	ALBERT-MARY HOHMAN-WTZ 1-PAD1
VICTORY AREA	ALTMAN 1 ST 1-MSH-PAD1
VICTORY AREA	ALTON STERN ETUX-MSH-PAD1
VICTORY AREA	ARTHUR WARYCK-MSH-PAD1
VICTORY AREA	BLATT-WTZ-PAD1
VICTORY AREA	BONNETTE-MSH-PAD1
VICTORY AREA	BRETT BERISFORD-WTZ-PAD1
VICTORY AREA	CHK APP A-WTZ-PAD1
VICTORY AREA	CONSTANCE TAYLOR-WTZ-PAD1
VICTORY AREA	DANIEL DURIG A-WTZ-PAD1
VICTORY AREA	DAVID DURIG ETUX-LUCKY D-WTZ-PAD1
VICTORY AREA	ELLSWORTH DAVIS ESTATE-WTZ-PAD1
VICTORY AREA	FLOYD JOHNSON-WTZ-PAD1
VICTORY AREA	GLADYS BRIGGS-MSH-PAD1
VICTORY AREA	GORDON STANSBERRY-WTZ-PAD1
VICTORY AREA	HAMMERS-MSH-PAD1
VICTORY AREA	HOHMAN HBP S-WTZ-PAD1
VICTORY AREA	JAMES MESSENGER ETUX-WTZ-PAD1
VICTORY AREA	MARGARET SUE KELLEY-WTZ-PAD1
VICTORY AREA	MARTIN R WHITEMAN-WTZ-PAD1
VICTORY AREA	MASON DIXON FARMS LLC-MSH-PAD1
VICTORY AREA	O E BURGE-MSH-PAD1
VICTORY AREA	RANDY MCDOWELL A-MSH-PAD1
VICTORY AREA	RANDY MCDOWELL B-MSH-PAD1
VICTORY AREA	RAY BAKER-MSH-PAD1
VICTORY AREA	RIDGETOP LAND VENTURES-WTZ-PAD1
VICTORY AREA	RINE-WTZ-PAD1
VICTORY AREA	ROBERT BAXTER-WTZ-PAD1
VICTORY AREA	SABER-WTZ-PAD1
VICTORY AREA	SCHOSTAG-MSH-PAD1
VICTORY AREA	SHAWN HARLAN-MSH-PAD1
VICTORY AREA	TCO-MSH-PAD1
VICTORY AREA	VERNON JOHNSON-WTZ-PAD1
VICTORY AREA	WILLIAM RITCHEA-WTZ-PAD1

The wells listed in Section IV (g) are potential SWNPC well pads where flowback/produced water could be reused.

Attachment V Disposal Wells

API#	COMPANY	WELL NAME	COUNTY	TOWNSHIP	LAT83	LONG83
34031271770000	BUCKEYE BRINE LLC	ADAMS (SWIW #10)	COSHOCTON	KEENE	40.3009009	-81.8480344
34031271780000	BUCKEYE BRINE LLC	ADAMS (SWIW #11)	COSHOCTON	KEENE	40.3025373	-81.84619
34059240670000	DAVID R HILL INC	DEVCO UNIT(SWIW #11)	GUERNSEY	WESTLAND	39.9413568	-81.6736408
34167295770000	FQ ENERGY SERVICES LLC	HALL HELEN F	WASHINGTON	LAWRENCE	39.4349005	-81.312012
34121239950000	FQ ENERGY SERVICES LLC	WARREN DRILLING CO (SWIW #6)	NOBLE	JACKSON	39.6538815	-81.4751572
34151234200000	HECKMAN WATER RES(CVR)INC. O&G	BELDEN & BLAKE CORP	STARK	MARLBORO	40.9503096	-81.2486807
34133205250000	HECKMAN WATER RES(CVR)INC. O&G	BLAZEK JOHN & DELORES	PORTAGE	HIRAM	41.3312592	-81.184054
34155224030000	HECKMAN WATER RES(CVR)INC. O&G	EASTERN PETROLEUM SERVICES INC	TRUMBULL	FOWLER	41.3156164	-80.6181863
34119287760000	HECKMAN WATER RES(CVR)INC. O&G	GOFF SWD (SWIW #27)	MUSKINGUM	UNION	39.9774398	-81.8067532
34151211980000	HECKMAN WATER RES(CVR)INC. O&G	LYONS ED	STARK	OSNABURG	40.7773477	-81.2622223
34167238620000	HECKMAN WATER RES(CVR)INC. O&G	NICHOLS (SWIW #13)	WASHINGTON	DUNHAM	39.347944	-81.5905304
34155237950000	HECKMAN WATER RES(CVR)INC. O&G	PANDER R & P (SWIW #15)	TRUMBULL	NEWTON	41.2004418	-80.9916023
34155237940000	HECKMAN WATER RES(CVR)INC. O&G	PANDER R & P (SWIW #16)	TRUMBULL	NEWTON	41.1988246	-80.9938928
34133236140000	HECKMAN WATER RES(CVR)INC. O&G	PLUM CREEK	PORTAGE	BRIMFIELD	41.1051428	-81.358228
34155218940000	HECKMAN WATER RES(CVR)INC. O&G	WOLF	TRUMBULL	NEWTON	41.1983311	-81.0002644
34155232030000	HECKMAN WATER RES(CVR)INC. O&G	WOLF EVA JEAN ROOT	TRUMBULL	NEWTON	41.2022951	-81.0021733
34155218930000	HECKMAN WATER RES(CVR)INC. O&G	WOLF EVA JEAN ROOT	TRUMBULL	NEWTON	41.2012178	-80.9984904
34075245270000	OOGC DISPOSAL COMPANY 1 LLC	KILLBUCK TEST WELL	HOLMES	KILLBUCK	40.4846165	-81.9937139
34167296580000	OOGC DISPOSAL COMPANY 1 LLC	LONG RUN DISPOSAL WELL(SWIW #8)	WASHINGTON	NEWPORT	39.3918899	-81.3171291
34089247920000	OOGC DISPOSAL COMPANY 1 LLC	MORAN RONALD F	LICKING	PERRY	40.1393401	-82.2142874
34167296850000	OOGC DISPOSAL COMPANY 1 LLC	NEWELL RUN DISPOSAL WELL(SWIW #10)	WASHINGTON	NEWPORT	39.4000217	-81.2729613
34167293950000	OOGC DISPOSAL COMPANY 1 LLC	OHIO OIL GATHERING CORP II (SWIW #6)	WASHINGTON	NEWPORT	39.3789386	-81.2894287
34133240960000	STALLION SWD LP	GROSELLE # 2	PORTAGE	NELSON	41.3459305	-81.0896011
34133210760000	STALLION SWD LP	MYERS	PORTAGE	EDINBURG	41.076275	-81.1390767
34133241890000	STALLION SWD LP	MYERS (SWIW #33)	PORTAGE	EDINBURG	41.0755781	-81.1428275
34133201140000	STALLION SWD LP	WILCOX	PORTAGE	ROOTSTOWN	41.0960848	-81.1993586
34115218960000	STONEBRIDGE OPERATING CO	KORTING WILLIAM F	MORGAN	WINDSOR	39.5427902	-81.8059998
34031272410000	BUCKEYE BRINE LLC	ADAMS (SWIW #12)	COSHOCTON	KEENE	40.3021498	-81.8509048
34059241880000	DAVID R HILL INC	MITCHELL (SWIW #13)	GUERNSEY	WESTLAND	39.9460182	-81.6650964
34083241370000	ELKHEAD GAS & OIL CO	CHAPIN D M(SWIW #8)	KNOX	BUTLER	40.3578691	-82.244625
34157255110000	ELKHEAD GAS & OIL CO	MOZENA (SWIW #13)	TUSCARAWAS	OXFORD	40.283363	-81.5779098
34167296180000	FQ ENERGY SERVICES LLC	GREENWOOD UNIT (SWIW #15)	WASHINGTON	NEWPORT	39.3921854	-81.2357682
34121240860000	FQ ENERGY SERVICES LLC	TRAVIS UNIT(SWIW #7)	NOBLE	JACKSON	39.6568592	-81.4806548
34167294450000	HEINRICH ENT INC/WASHINGTON OP	HEINRICH UNIT	WASHINGTON	WARREN	39.4299412	-81.5108658
34167294640000	HEINRICH ENT INC/WASHINGTON OP	HEINRICH UNIT	WASHINGTON	WARREN	39.4252469	-81.5077458
34167295430000	HEINRICH ENT INC/WASHINGTON OP	VOCATIONAL SCHOOL UNIT	WASHINGTON	WARREN	39.4263529	-81.5022248
34167297190000	OOGC DISPOSAL COMPANY 1 LLC	SAWMILL RUN DISPOSAL WELL (SWIW #16)	WASHINGTON	NEWPORT	39.4072859	-81.2230261
34009238230000	K & H PARTNERS LLC	K & H PARTNERS LLC (SWIW #10)	ATHENS	TROY	39.2348911	-81.757021
34009238210000	K & H PARTNERS LLC	K& H PARTNERS LLC (SWIW #8)	ATHENS	TROY	39.226151	-81.7612578
34105236190000	ROSCOE MILLS JR TRUST	ROSCOE MILLS (SWIW #19)	MEIGS	LEBANON	38.9406031	-81.7875615
34059242020000	SILCOR OILFIELD SERVICES INC	SOS-D (SWIW #12)	GUERNSEY	CAMBRIDGE	39.9936869	-81.5728185
34009218990000	STONEBRIDGE OPERATING CO	HAHN PAUL	ATHENS	ROME	39.2970778	-81.8962423

The wells listed in Section V is just one possibility where flowback/produced water could be reused. The disposal wells listed in Attachment V are all possibilities where flowback/produced water could be disposed. It is possible water could be disposed at an approved facility not included on the list.

RECEIVED
Office of Oil and Gas


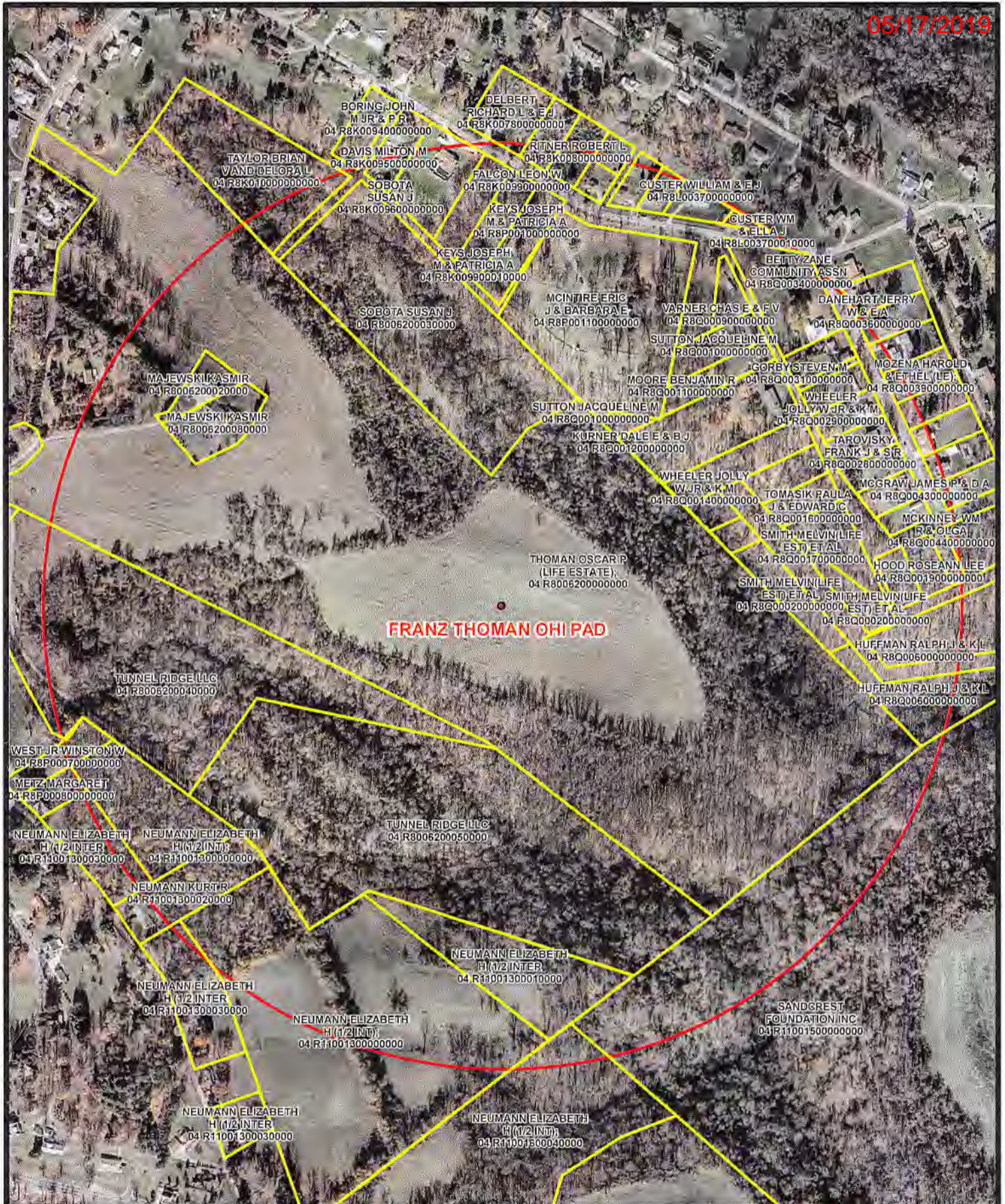
MAR 15 2019

WV Department of
Environmental Protection

Attachment VI Frac Additives

Product Name	Product Use	Chemical Name	CAS Number
EC6734A (Champion Technologies)	Biocide	Hydrogen Peroxide	7722-84-1
		Acetic Acid	64-19-7
		Peroxyacetic Acid	79-21-0
GYPTRON T-390 (Champion Technologies)	Scale Inhibitor	Methanol	67-56-1
		Nonylphenol Ethoxylate	Proprietary
Bactron K-139 (Champion Technologies)	Biocide	Glutaraldehyde	111-30-8
		Quaternary Ammonium Compounds, Benzyl-C12-16-Alkyldimethyl, Chlorides	68424-85-1
		Ethanol	64-17-5
Bactron K-219 (Champion Technologies)	Biocide	Methanol	67-56-1
		Quaternary Ammonium Compounds, Benzyl-C12-16-Alkyldimethyl, Chlorides	68424-85-1
EC6486A (Nalco Champion)	Scale Inhibitor	Amine Triphosphate	Proprietary
		Ethylene Glycol	107-21-1
WFRA-2000 (U.S. Well Services)	Anionic Friction Reducer	Hydrotreated light distillate (petroleum)	64742-47-8
		Propenoic acid, polymer with propenamide	9003-06 9
AI-303 (U.S. Well Services)	Mixture	Ethylene glycol	107-21 1
		Cinnamaldehyde	104-55 2
		Butyl cellosolve	111-76 2
		Formic acid	64-18 6
		Polyether	Proprietary
		Acetophenone, thiourea, formaldehyde polymer	68527-49 1
AP ONE (U.S. Well Services)	Breaker	Ammonium persulfate	7727-54-0
OPTI-FLEX (U.S. Well Services)	Viscosifying Agent	Distillates, petroleum, hydrotreated light	64742-47-8
Econo-CI200 (SWN Well Services)	Corrosion Inhibitor	Methanol	67-56-1
		Oxyalkylated fatty acid	68951-67-7
		Fatty acids	61790-12-3
		Modified thiourea polymer	68527-49-1
		Water	7732-18-5
		Hydrochloric acid	7647-01-0
		Potassium acetate	127-08-2
Ecopol-FEAC (SWN Well Services)	Iron Control	Acetic Acid	64-19-7
		Citric Acid	77-92-9
		Water	7732-18-5
HCL (SWN Well Services)	Hydrochloric Acid	Hydrochloric Acid	7647-01-0
		Water	7732-18-5
FLOJET DRP 1130X (SWN Well Services)	Friction Reducer	Proprietary	Proprietary
FLOJET DR900 LPP (SWN Well Services)	Friction Reducer	Distillates (petroleum) hydrotreated light	64674-47-8
		Ethylene Glycol	107-21-1
		Alcohols, C12-16, Exoxylated propoxylated	68213-24-1
		Fatty Alcohols ethoxylated	Proprietary
FR-76 (Halliburton)	Friction Reducer	Water	7732-18-5
		Hydrotreated light petroleum distillate	64742-47-8
		Inorganic Salt	Proprietary
HAI-150E (Halliburton)	Corrosion Inhibitor	No hazardous substance	N/A
FDP-S1176-15 (Halliburton)	Friction Reducer	Polyacrylate	Proprietary
		Hydrotreated light petroleum distillate	64742-47-8
LP-65 MC (Halliburton)	Scale Inhibitor	Organic phosphonate	Proprietary
		Ammonium Chloride	12125-02-9
CarboNRT	Tracer	Ceramic Proppant	66402-68-4

05/17/2019



Coordinate System: NAD 1983 UTM Zone 17N
Units: Meter

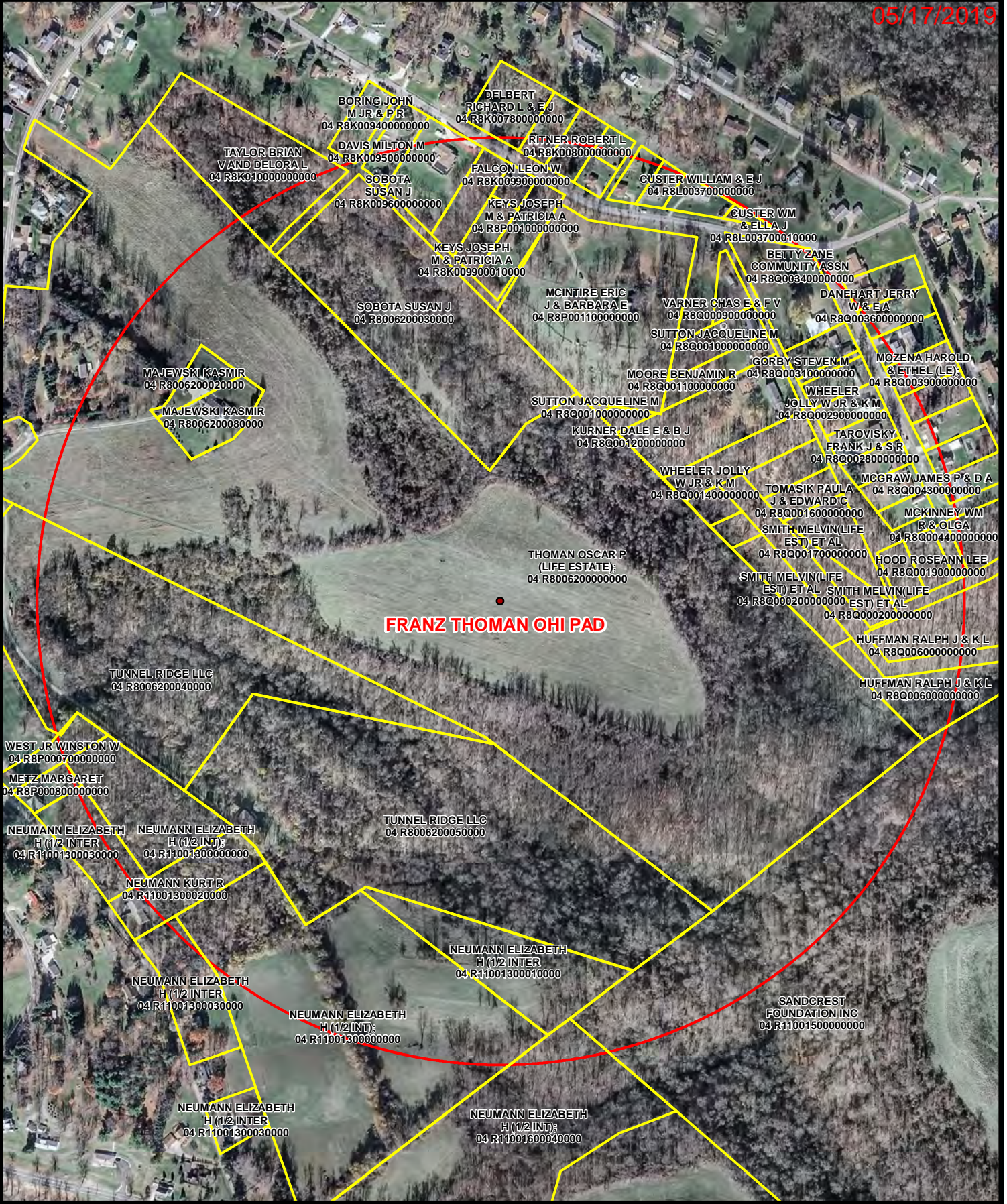
- S Spring
- W Water Well
- P Pond
- Parcel
- 1500' Buffer

Water Purveyor Map
Well Pad: Franz Thoman
County: OH

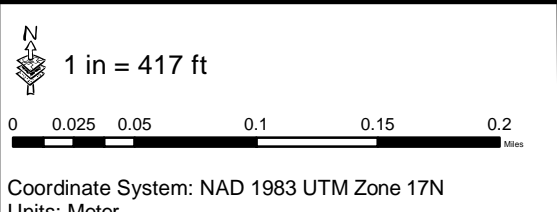


Date: 1/22/2019 Author: willisb

Coordinates: 40.136768, -80.660296



FRANZ THOMAN OHI PAD



S Spring Parcel
W Water Well 1500' Buffer
P Pond

Coordinates: 40.136768, -80.660296

Water Purveyor Map
Well Pad: Franz Thoman
County: OH

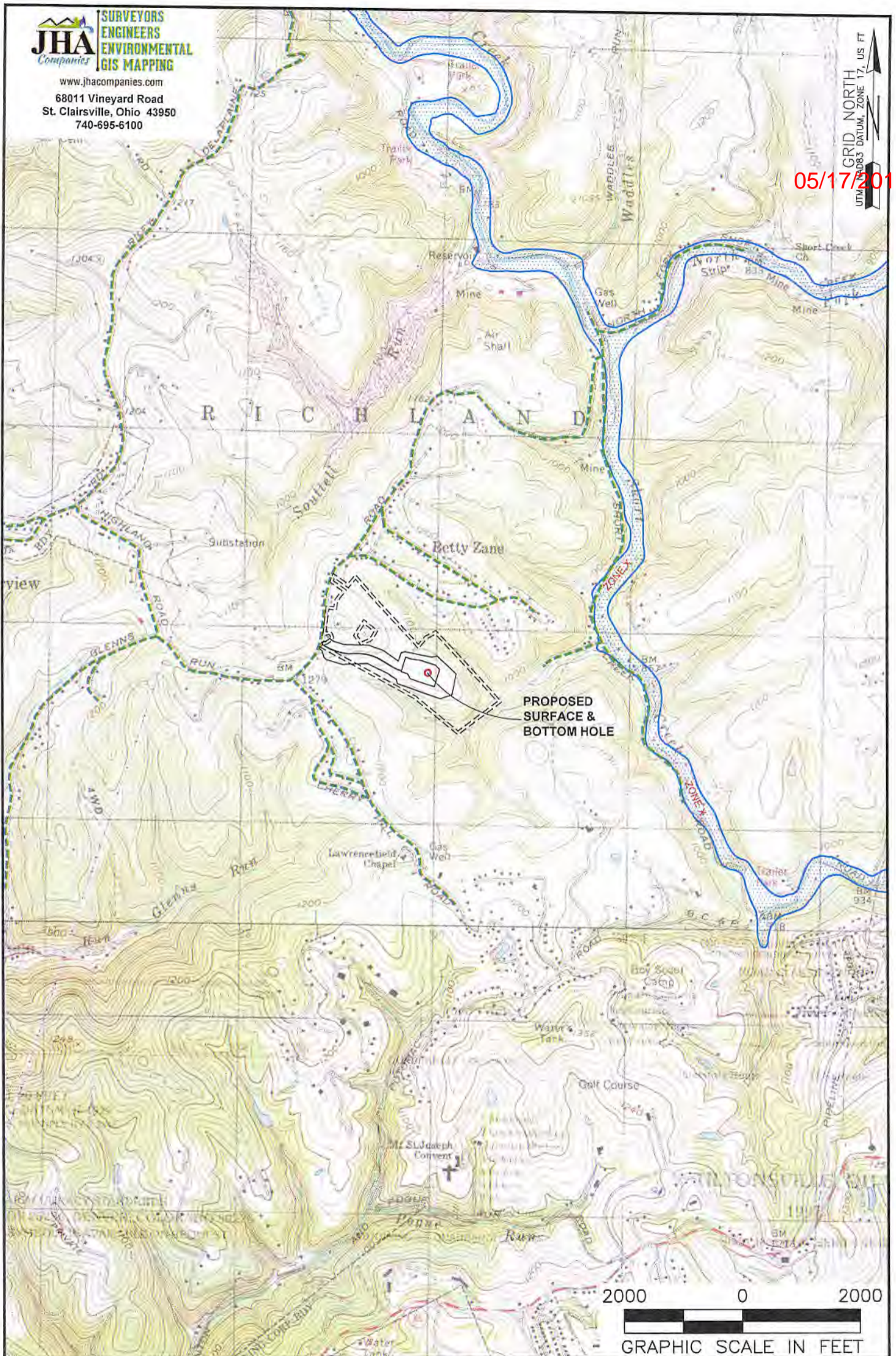
Southwestern Energy[®]

Date: 1/22/2019 Author: willisb

JHA
Companies
SURVEYORS
ENGINEERS
ENVIRONMENTAL
GIS MAPPING
www.jhacompanies.com
68011 Vineyard Road
St. Clairsville, Ohio 43950
740-695-6100

05/17/2019

GRID NORTH
UTM 8083 DATUM, ZONE 17, US FT



NOTES ON SURVEY

1. SURFACE AND ROYALTY OWNER INFORMATION AND THEIR BOUNDARIES SHOWN HEREON WERE PLOTTED FROM DEEDS AND/OR TAX PARCEL MAPS PROVIDED BY CLIENT AND/OR FIELD LOCATIONS.
2. THIS PLAT DOES NOT REPRESENT A BOUNDARY SURVEY OF THE PARCELS SHOWN HEREON.
3. ALL INSETS ARE GRID NORTH UNLESS OTHERWISE DEPICTED.

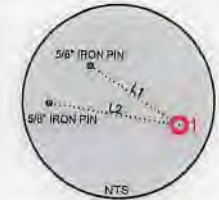
LEGEND:

- PROPOSED SURFACE HOLE / BOTTOM HOLE
- EXISTING / PRODUCING WELLHEAD
- LPL LANDING POINT LOCATION
- FLOOD PLAIN
- NATURAL WATERWAY
- ACCESS ROAD
- PUBLIC ROAD
- LEASE BOUNDARY
- PROPOSED PATH

WELL OPERATOR: SWN PRODUCTION COMPANY, LLC		WELL (FARM) NAME: FRANZ THOMAN OHI		WELL # 1	SERIAL # XXXX
ADDRESS: 1300 FORT PIERPONT DRIVE, SUITE 201, MORGANTOWN, WV 26508		COUNTY: OHIO	CODE: 069	DISTRICT: RICHLAND	
SURFACE OWNER: FRANZ THOMAN		USGS 7 1/2 QUADRANGLE MAP NAME: TILTONVILLE, OH-WV			

JHA
SURVEYORS
ENGINEERS
ENVIRONMENTAL
GIS MAPPING
www.jhacompanies.com
68011 Vineyard Road
St. Clairsville, Ohio 43950
740-695-8100

GRID NORTH
UTM, NAD83 DATUM, ZONE 17, US FT

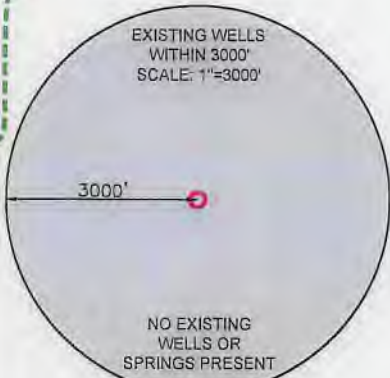
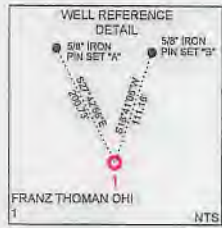


LINE	BEARING	DISTANCE
L1	S57°29'40"E	1109.75'
L2	S81°09'06"E	1376.98'

WELL BORE TABLE FOR SURFACE / ROYALTY OWNERS		
TRACT	SURFACE OWNER (S) / ROYALTY OWNER (R)	TAX PARCEL
1	FRANZ THOMAN (S/R)	04-89-0062.0000

ADJOINING OWNERS TABLE		
TRACT	SURFACE OWNER	TAX PARCEL
A	ALLIANCE RESOURCE CO, LLC	04-89-0031.0000
B	DONALD P. GUYA	04-89-0101.0000
C	CHARLES H. KING	04-89-0110.0000
D	TYLER S. SCHWETTERER	04-89-0111.0000
E	TYLER S. SCHWETTERER	04-89-0112.0000
F	ELMER K. & JOY D. REED	04-89-0129.0000
G	ELMER K. & JOY D. REED	04-89-0129.0000
H	BERNARD H. & MARILEE J. BOZEMAN	04-89-0124.0000
I	RAY S. & ANN W. WELSH	04-89-0082.0007
J	ERIC BARRELL & CHELSEA LYNN RICHMOND	04-89-0107.0000
K	DAVID R. & K. WILCOX	04-89-0109.0000
L	DEBRA L. TAYLOR	04-89-0109.0000
M	SUSAN J. SWEETA	04-89-0062.0003
N	JOHN T. WYBIC	04-89-0011.0000
O	JACQUELINE W. GUTTON	04-89-0010.0000
P	ART D. DAGLE	04-89-0011.0000
Q	DALE E. & S.J. RUMER	04-89-0012.0000
R	JOLLY W. JR. & K.M. WELLS	04-89-0014.0000
S	FRANK J. & S.L. SAWYERS	04-89-0028.0000
T	PAULA J. & EDWARD C. TOMASKI	04-89-0003.0000
U	RUSSELL & ROSEMARY TERMANA (E/O MELVIN SMITH)	04-89-0002.0000
V	DAVE J. & K.L. PRITMAN	04-89-0060.0000
W	SANDROTTI TRANSACTION, INC	04-89-0010.0000
X	TUNNEL RIDGE, LLC	04-89-0082.0004
Y	TUNNEL RIDGE, LLC	04-89-0082.0004
Z	TUNNEL RIDGE, LLC	04-89-0082.0004
AA	TUNNEL RIDGE, LLC	04-89-0082.0004
AB	SHARLEY W. WICKER	04-89-0062.0000
AC	KASAR MAJORS & EDWARD A. MAJORS	04-89-0082.0002
AD	KASAR MAJORS & EDWARD A. MAJORS	04-89-0082.0001

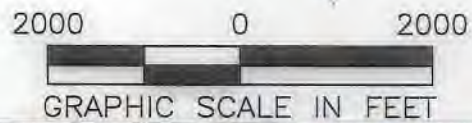
05/17/2019



- NOTES ON SURVEY**
- COORDINATE SYSTEM IS UTM NAD 83 DATUM, ZONE 17, U.S. FOOT AND WELL COORDINATES ESTABLISHED USING SURVEY GRADE GPS.
 - SURFACE AND ROYALTY OWNER INFORMATION AND THEIR BOUNDARIES SHOWN HEREON WERE PLOTTED FROM DEEDS AND/OR TAX PARCEL MAPS PROVIDED BY CLIENT AND/OR FIELD LOCATIONS.
 - THIS PLAT DOES NOT REPRESENT A BOUNDARY SURVEY OF THE PARCELS SHOWN HEREON.
 - NO DWELLINGS OR BUILDINGS WITHIN 625 FEET OF PROPOSED CENTER OF PAD.
 - NO PERENNIAL STREAMS, LAKES, PONDS, RESERVOIRS OR WETLANDS WITHIN 100 FEET OF THE LIMITS OF DISTURBANCE.
 - NO NATURALLY PRODUCING TROUT STREAM WITHIN 300 FEET OF THE LIMITS OF DISTURBANCE.
 - NO WATER WELLS OR DEVELOPED SPRINGS WITHIN 250 FEET OF PROPOSED WELL.
 - THIS AS-DRILLED PLAT IS PREPARED FROM THE FINAL WELL PLAT PREPARED BY ANOTHER CONSULTANT AND THE DRILLING INFORMATION IS PROVIDED TO JHA.

SURFACE HOLE LOCATION (SHL):
UTM (NAD83, ZONE 17, METERS):
NORTHING: 4442988.49
EASTING: 528972.74

BOTTOM HOLE LOCATION (BHL):
UTM (NAD83, ZONE 17, METERS):
NORTHING: 4442988.49
EASTING: 528972.74



I, THE UNDERSIGNED, HEREBY CERTIFY THAT THIS PLAT IS CORRECT TO THE BEST OF MY KNOWLEDGE AND BELIEF AND SHOWS ALL THE INFORMATION REQUIRED BY LAW AND REGULATIONS ISSUED AND PRESCRIBED BY THE DEPARTMENT OF ENVIRONMENTAL PROTECTION.

P.S. 2041 *[Signature]* 3/11/19

COMPANY: **SWN** Production Company, LLC

(+) DENOTES LOCATION OF WELL ON UNITED STATES TOPOGRAPHIC MAPS

WVDEP
OFFICE OF OIL & GAS
601 57TH STREET
CHARLESTON, WV 25034

MINIMUM DEGREE OF ACCURACY: 1/200

PROVEN SOURCE OF ELEVATION: SURVEY GRADE GPS (NAVD 88, US FT)

FRANZ THOMAN OHI

OPERATOR'S WELL #: 1

API WELL #: 47 STATE, 069 COUNTY, 00303 PERMIT

WELL TYPE: OIL WASTE DISPOSAL PRODUCTION DEEP GAS LIQUID INJECTION STORAGE SHALLOW

WATERSHED: UPPER OHIO SOUTH ELEVATION: 1,143.7'

DISTRICT: RICHALND COUNTY: OHIO QUADRANGLE: TILTONVILLE, OH-WV

SURFACE OWNER: FRANZ THOMAN ACREAGE: ±69.418

OIL & GAS ROYALTY OWNER: FRANZ THOMAN ACREAGE: ±69.418

DRILL DRILL DEEPER REDRILL FRACTURE OR STIMULATE PLUG OFF OLD FORMATION PERFORATE NEW FORMATION

CONVERT PLUG & ABANDON CLEAN OUT & REPLUG OTHER CHANGE (SPECIFY)

TARGET FORMATION: MARCELLUS ESTIMATED DEPTH: 6,008' TVD

WELL OPERATOR: SWN PRODUCTION COMPANY, LLC DESIGNATED AGENT: BRITTANY WOODY

ADDRESS: 1300 FORT PIERPONT DRIVE, SUITE 201 ADDRESS: 1300 FORT PIERPONT DRIVE, SUITE 201

CITY: MORGANTOWN STATE: WV ZIP CODE: 26508 CITY: MORGANTOWN STATE: WV ZIP CODE: 26508

LEGEND:	REVISIONS:	DATE:
⊙ PROPOSED SURFACE HOLE / BOTTOM HOLE		03-11-2019
⊙ EXISTING / PRODUCING WELLHEAD		
LPL* LANDING POINT LOCATION		
⊙ EXISTING WATER WELL		
⊙ EXISTING SPRING		
--- PUBLIC ROAD		
--- NATURAL WATERWAY		
--- SURVEYED BOUNDARY		
--- LEASE BOUNDARY		
--- PROPOSED PATH		
		DRAWN BY: D. REED
		SCALE: 1" = 2000'
		DRAWING NO: 2018-781
		WELL LOCATION PLAT

LONGITUDE: 80°37'30" SURFACE & BOTTOM HOLE

10911'

WW-6A1
(5/13)

Operator's Well No. Franz Thoman OHI 1H

**INFORMATION SUPPLIED UNDER WEST VIRGINIA CODE
Chapter 22, Article 6A, Section 5(a)(5)
IN LIEU OF FILING LEASE(S) AND OTHER CONTINUING CONTRACT(S)**

Under the oath required to make the verification on page 1 of this Notice and Application, I depose and say that I am the person who signed the Notice and Application for the Applicant, and that –

- (1) the tract of land is the same tract described in this Application, partly or wholly depicted in the accompanying plat, and described in the Construction and Reclamation Plan;
- (2) the parties and recordation data (if recorded) for lease(s) or other continuing contract(s) by which the Applicant claims the right to extract, produce or market the oil or gas are as follows:

Lease Name or Number	Grantor, Lessor, etc.	Grantee, Lessee, etc.	Royalty	Book/Page
----------------------	-----------------------	-----------------------	---------	-----------


SEE EXHIBIT "A"

**Acknowledgement of Possible Permitting/Approval
In Addition to the Office of Oil and Gas**

The permit applicant for the proposed well work addressed in this application hereby acknowledges the possibility of the need for permits and/or approvals from local, state, or federal entities in addition to the DEP, Office of Oil and Gas, including but not limited to the following:

- WV Division of Water and Waste Management
- WV Division of Natural Resources WV Division of Highways
- U.S. Army Corps of Engineers
- U.S. Fish and Wildlife Service
- County Floodplain Coordinator

The applicant further acknowledges that any Office of Oil and Gas permit in no way overrides, replaces, or nullifies the need for other permits/approvals that may be necessary and further affirms that all needed permits/approvals should be acquired from the appropriate authority before the affected activity is initiated.

Well Operator: SWN Production Company, LLC
 By: 
 Its: John D. Startz, Technical Expert Landman

4706900303

EXHIBIT "A"

Attached to and made a part of the State of West Virginia Oil and Gas Permit Form, WW-6A1, by SWN Production Company, LLC, Operator
Franz Thoman OHI 1H
Ohio County, West Virginia

RECEIVED
Office of Oil and Gas

MAR 15 2019

WV Department of
Environmental Protection

#	TMP	LESSOR	LESSEE	ROYALTY	BK/PG
1)	4-R8-62	Franz Thoman, a single man	Chesapeake Appalachia, L.L.C. SWN Production Company, LLC	18.00%	827/5 885/644

✓

WW-6AC
(1/12)

STATE OF WEST VIRGINIA
DEPARTMENT OF ENVIRONMENTAL PROTECTION, OFFICE OF OIL AND GAS
NOTICE CERTIFICATION

Date of Notice Certification: 3/14/19

API No. 47- 069 -
Operator's Well No. Franz Thoman OHI 1H
Well Pad Name: Franz Thoman PAD

Notice has been given:

Pursuant to the provisions in West Virginia Code § 22-6A, the Operator has provided the required parties with the Notice Forms listed below for the tract of land as follows:

State:	<u>West Virginia</u>	UTM NAD 83	Easting:	<u>528,972.74</u>
County:	<u>069-Ohio</u>		Northing:	<u>4,442,988.49</u>
District:	<u>Richland</u>	Public Road Access:	<u>Cherry Hill Road CR 3</u>	
Quadrangle:	<u>Tiltonsville</u>	Generally used farm name:	<u>Franz Thoman</u>	
Watershed:	<u>Upper Ohio South</u>			

Pursuant to West Virginia Code § 22-6A-7(b), every permit application filed under this section shall be on a form as may be prescribed by the secretary, shall be verified and shall contain the following information: (14) A certification from the operator that (i) it has provided the owners of the surface described in subdivisions (1), (2) and (4), subsection (b), section ten of this article, the information required by subsections (b) and (c), section sixteen of this article; (ii) that the requirement was deemed satisfied as a result of giving the surface owner notice of entry to survey pursuant to subsection (a), section ten of this article six-a; or (iii) the notice requirements of subsection (b), section sixteen of this article were waived in writing by the surface owner; and Pursuant to West Virginia Code § 22-6A-11(b), the applicant shall tender proof of and certify to the secretary that the notice requirements of section ten of this article have been completed by the applicant.

<p>Pursuant to West Virginia Code § 22-6A, the Operator has attached proof to this Notice Certification that the Operator has properly served the required parties with the following:</p> <p>*PLEASE CHECK ALL THAT APPLY</p> <p><input type="checkbox"/> 1. NOTICE OF SEISMIC ACTIVITY or <input checked="" type="checkbox"/> NOTICE NOT REQUIRED BECAUSE NO SEISMIC ACTIVITY WAS CONDUCTED</p> <p><input checked="" type="checkbox"/> 2. NOTICE OF ENTRY FOR PLAT SURVEY or <input type="checkbox"/> NO PLAT SURVEY WAS CONDUCTED</p> <p><input checked="" type="checkbox"/> 3. NOTICE OF INTENT TO DRILL or <input type="checkbox"/> NOTICE NOT REQUIRED BECAUSE NOTICE OF ENTRY FOR PLAT SURVEY WAS CONDUCTED or</p> <p style="padding-left: 100px;"><input type="checkbox"/> WRITTEN WAIVER BY SURFACE OWNER (PLEASE ATTACH)</p> <p><input checked="" type="checkbox"/> 4. NOTICE OF PLANNED OPERATION</p> <p><input checked="" type="checkbox"/> 5. PUBLIC NOTICE</p> <p><input checked="" type="checkbox"/> 6. NOTICE OF APPLICATION</p>	<p>OOG OFFICE USE ONLY</p> <p><input type="checkbox"/> RECEIVED/ NOT REQUIRED</p> <p><input type="checkbox"/> RECEIVED</p> <p><input type="checkbox"/> RECEIVED/ NOT REQUIRED</p> <p><input type="checkbox"/> RECEIVED</p> <p><input type="checkbox"/> RECEIVED</p> <p><input type="checkbox"/> RECEIVED</p>
--	---

RECEIVED
Office of Oil and Gas
MAR 15 2019
WV Department of
Environmental Protection

Required Attachments:

The Operator shall attach to this Notice Certification Form all Notice Forms and Certifications of Notice that have been provided to the required parties and/or any associated written waivers. For the Public Notice, the operator shall attach a copy of the Class II Legal Advertisement with publication date verification or the associated Affidavit of Publication. The attached Notice Forms and Certifications of Notice shall serve as proof that the required parties have been noticed as required under West Virginia Code § 22-6A. Pursuant to West Virginia Code § 22-6A-11(b), the Certification of Notice to the person may be made by affidavit of personal service, the return receipt card or other postal receipt for certified mailing.

WW-6AC
(1/12)


Certification of Notice is hereby given:

THEREFORE, I Brittany Woody, have read and understand the notice requirements within West Virginia Code § 22-6A. I certify that as required under West Virginia Code § 22-6A, I have served the attached copies of the Notice Forms, identified above, to the required parties through personal service, by registered mail or by any method of delivery that requires a receipt or signature confirmation. I certify under penalty of law that I have personally examined and am familiar with the information submitted in this Notice Certification and all attachments, and that based on my inquiry of those individuals immediately responsible for obtaining the information, I believe that the information is true, accurate and complete. I am aware that there are significant penalties for submitting false information, including the possibility of fine and imprisonment.

Well Operator: SWN Production Co., LLC
By: Brittany Woody
Its: Regulatory Analyst
Telephone: 304-884-1610

Brittany Woody

Address: P.O. Box 1300
Jane Lew, WV 26378
Facsimile: 304-884-1690
Email: Brittany_Woody@swn.com



Subscribed and sworn before me this 6 day of Nov 2018.
[Signature] Notary Public
My Commission Expires 6/23/2024

Oil and Gas Privacy Notice:

The Office of Oil and Gas processes your personal information, such as name, address and telephone number, as part of our regulatory duties. Your personal information may be disclosed to other State agencies or third parties in the normal course of business or as needed to comply with statutory or regulatory requirements, including Freedom of Information Act requests. Our office will appropriately secure your personal information. If you have any questions about our use or your personal information, please contact DEP's Chief Privacy Officer at depprivacyofficer@wv.gov.

RECEIVED
Office of Oil and Gas

MAR 15 2019

WV Department of
Environmental Protection

WW-6A
(9-13)

API NO. 47- 069 - 05/17/2019
OPERATOR WELL NO. Franz Thoman OHI 1H
Well Pad Name: Franz Thoman PAD

STATE OF WEST VIRGINIA
DEPARTMENT OF ENVIRONMENTAL PROTECTION, OFFICE OF OIL AND GAS
NOTICE OF APPLICATION

Notice Time Requirement: notice shall be provided no later than the filing date of permit application.

Date of Notice: 3/14/19 Date Permit Application Filed: 3/14/19

Notice of:

- PERMIT FOR ANY WELL WORK
- CERTIFICATE OF APPROVAL FOR THE CONSTRUCTION OF AN IMPOUNDMENT OR PIT

Delivery method pursuant to West Virginia Code § 22-6A-10(b)

- PERSONAL SERVICE
- REGISTERED MAIL
- METHOD OF DELIVERY THAT REQUIRES A RECEIPT OR SIGNATURE CONFIRMATION

Pursuant to W. Va. Code § 22-6A-10(b) no later than the filing date of the application, the applicant for a permit for any well work or for a certificate of approval for the construction of an impoundment or pit as required by this article shall deliver, by personal service or by registered mail or by any method of delivery that requires a receipt or signature confirmation, copies of the application, the erosion and sediment control plan required by section seven of this article, and the well plat to each of the following persons: (1) The owners of record of the surface of the tract on which the well is or is proposed to be located; (2) The owners of record of the surface tract or tracts overlying the oil and gas leasehold being developed by the proposed well work, if the surface tract is to be used for roads or other land disturbance as described in the erosion and sediment control plan submitted pursuant to subsection (c), section seven of this article; (3) The coal owner, operator or lessee, in the event the tract of land on which the well proposed to be drilled is located [sic] is known to be underlain by one or more coal seams; (4) The owners of record of the surface tract or tracts overlying the oil and gas leasehold being developed by the proposed well work, if the surface tract is to be used for the placement, construction, enlargement, alteration, repair, removal or abandonment of any impoundment or pit as described in section nine of this article; (5) Any surface owner or water purveyor who is known to the applicant to have a water well, spring or water supply source located within one thousand five hundred feet of the center of the well pad which is used to provide water for consumption by humans or domestic animals; and (6) The operator of any natural gas storage field within which the proposed well work activity is to take place. (c)(1) If more than three tenants in common or other co-owners of interests described in subsection (b) of this section hold interests in the lands, the applicant may serve the documents required upon the person described in the records of the sheriff required to be maintained pursuant to section eight, article one, chapter eleven-a of this code. (2) Notwithstanding any provision of this article to the contrary, notice to a lien holder is not notice to a landowner, unless the lien holder is the landowner. W. Va. Code R. § 35-8-5.7.a requires, in part, that the operator shall also provide the Well Site Safety Plan ("WSSP") to the surface owner and any water purveyor or surface owner subject to notice and water testing as provided in section 15 of this rule.

Application Notice WSSP Notice E&S Plan Notice Well Plat Notice is hereby provided to:

SURFACE OWNER(s)
 Name: Franz Thoman
 Address: 17 Oskar Place
 Wheeling, WV 26003

COAL OWNER OR LESSEE
 Name: Alliance Resource GP, LLC Attn: Evan Midler
 Address: 2596 Battle Run Road
 Triadelphia, WV 26059

Name: _____
 Address: _____

COAL OPERATOR
 Name: _____
 Address: _____

SURFACE OWNER(s) (Road and/or Other Disturbance)
 Name: _____
 Address: _____

SURFACE OWNER OF WATER WELL AND/OR WATER PURVEYOR(s)
 Name: None
 Address: _____

Name: _____
 Address: _____

SURFACE OWNER(s) (Impoundments or Pits)
 Name: _____
 Address: _____

OPERATOR OF ANY NATURAL GAS STORAGE FIELD
 Name: _____
 Address: _____

*Please attach additional forms if necessary

RECEIVED
Office of Oil and Gas

MAR 15 2019

WV Department of
Environmental Protection

WW-6A
(9-13)

API NO. 47- 069
OPERATOR WELL NO. Franz Thoman OHI 1H
Well Pad Name: Franz Thoman OHI PAD

STATE OF WEST VIRGINIA
DEPARTMENT OF ENVIRONMENTAL PROTECTION, OFFICE OF OIL AND GAS
NOTICE OF APPLICATION

Notice Time Requirement: notice shall be provided no later than the filing date of permit application.

Date of Notice: 3/11/19 Date Permit Application Filed: 3/11/19

Notice of:

- PERMIT FOR ANY WELL WORK
- CERTIFICATE OF APPROVAL FOR THE CONSTRUCTION OF AN IMPOUNDMENT OR PIT

Delivery method pursuant to West Virginia Code § 22-6A-10(b)

- PERSONAL SERVICE
- REGISTERED MAIL
- METHOD OF DELIVERY THAT REQUIRES A RECEIPT OR SIGNATURE CONFIRMATION

Pursuant to W. Va. Code § 22-6A-10(b) no later than the filing date of the application, the applicant for a permit for any well work or for a certificate of approval for the construction of an impoundment or pit as required by this article shall deliver, by personal service or by registered mail or by any method of delivery that requires a receipt or signature confirmation, copies of the application, the erosion and sediment control plan required by section seven of this article, and the well plat to each of the following persons: (1) The owners of record of the surface of the tract on which the well is or is proposed to be located; (2) The owners of record of the surface tract or tracts overlying the oil and gas leasehold being developed by the proposed well work, if the surface tract is to be used for roads or other land disturbance as described in the erosion and sediment control plan submitted pursuant to subsection (c), section seven of this article; (3) The coal owner, operator or lessee, in the event the tract of land on which the well proposed to be drilled is located [sic] is known to be underlain by one or more coal seams; (4) The owners of record of the surface tract or tracts overlying the oil and gas leasehold being developed by the proposed well work, if the surface tract is to be used for the placement, construction, enlargement, alteration, repair, removal or abandonment of any impoundment or pit as described in section nine of this article; (5) Any surface owner or water purveyor who is known to the applicant to have a water well, spring or water supply source located within one thousand five hundred feet of the center of the well pad which is used to provide water for consumption by humans or domestic animals; and (6) The operator of any natural gas storage field within which the proposed well work activity is to take place. (c)(1) If more than three tenants in common or other co-owners of interests described in subsection (b) of this section hold interests in the lands, the applicant may serve the documents required upon the person described in the records of the sheriff required to be maintained pursuant to section eight, article one, chapter eleven-a of this code. (2) Notwithstanding any provision of this article to the contrary, notice to a lien holder is not notice to a landowner, unless the lien holder is the landowner. W. Va. Code R. § 35-8-5.7.a requires, in part, that the operator shall also provide the Well Site Safety Plan ("WSSP") to the surface owner and any water purveyor or surface owner subject to notice and water testing as provided in section 15 of this rule.

Application Notice WSSP Notice E&S Plan Notice Well Plat Notice is hereby provided to:

SURFACE OWNER(s)

Name: _____
Address: _____

Name: _____
Address: _____

SURFACE OWNER(s) (Road and/or Other Disturbance)

Name: _____
Address: _____

Name: _____
Address: _____

SURFACE OWNER(s) (Impoundments or Pits)

Name: _____
Address: _____

COAL OWNER OR LESSEE

Name: C/O Leatherwood, Inc. Attn: Casey Sanders ✓
Address: 1000 Consol Energy Drive
Canonsburg, PA 15317

COAL OPERATOR

Name: _____
Address: _____

SURFACE OWNER OF WATER WELL AND/OR WATER PURVEYOR(s)

Name: _____
Address: _____

OPERATOR OF ANY NATURAL GAS STORAGE FIELD

Name: _____
Address: _____

*Please attach additional forms if necessary
Office of Oil and Gas

MAR 15 2019

4106900303
05/17/2019

WW-6A
(8-13)

API NO. 47- 069 -
OPERATOR WELL NO. Franz Thoman OHI 1H
Well Pad Name; Franz Thoman PAD

Notice is hereby given:

Pursuant to West Virginia Code § 22-6A-10(b), notice is hereby given that the undersigned well operator has applied for a permit for well work or for a certificate of approval for the construction of an impoundment or pit.

This Notice Shall Include:

Pursuant to W. Va. Code § 22-6A-10(b), this notice shall include: (1) copies of the application; (2) the erosion and sediment control plan required by section seven of this article; and (3) the well plat.

Pursuant to W. Va. Code § 22-6A-10(f), this notice shall include: (1) a statement of the time limits for filing written comments; (2) who may file written comments; (3) the name and address of the secretary for the purpose of filing the comments and obtaining additional information; and (4) a statement that the persons may request, at the time of submitting written comments, notice of the permit decision and a list of persons qualified to test water.

Pursuant to W. Va. Code R. § 35-8-5.7.a, the operator shall provide the Well Site Safety Plan to the surface owner and any water purveyor or surface owner subject to notice and water testing as provided in section 15 of this rule.

Pursuant to W. Va. Code R. § 35-8-15.2.c, this notice shall: (1) contain a statement of the surface owner's and water purveyor's right to request sampling and analysis; (2) advise the surface owner and water purveyor of the rebuttable presumption for contamination or deprivation of a fresh water source or supply; advise the surface owner and water purveyor that refusal to allow the operator to conduct a pre-drilling water well test constitutes a method to rebut the presumption of liability; (3) advise the surface owner and water purveyor of his or her independent right to sample and analyze any water supply at his or her own expense; advise the surface owner and water purveyor whether or not the operator will utilize an independent laboratory to analyze any sample; and (4) advise the surface owner and or water purveyor that he or she can obtain from the Chief a list of water testing laboratories in the subject area capable of and qualified to test water supplies in accordance with standard acceptable methods.

Additional information related to horizontal drilling may be obtained from the Secretary, at the WV Department of Environmental Protection headquarters, located at 601 57th Street, SE, Charleston, WV 25304 (304-926-0450) or by visiting www.dep.wv.gov/oil-and-gas/pages/default.aspx.

RECEIVED
Office of Oil and Gas
MAR 15 2019
WV Department of Environmental Protection

Well Location Restrictions

Pursuant to W. Va. Code § 22-6A-12, Wells may not be drilled within two hundred fifty feet measured horizontally from any existing water well or developed spring used for human or domestic animal consumption. The center of well pads may not be located within six hundred twenty-five feet of an occupied dwelling structure, or a building two thousand five hundred square feet or larger used to house or shelter dairy cattle or poultry husbandry. This limitation is applicable to those wells, developed springs, dwellings or agricultural buildings that existed on the date a notice to the surface owner of planned entry for surveying or staking as provided in section ten of this article or a notice of intent to drill a horizontal well as provided in subsection (b), section sixteen of this article was provided, whichever occurs first, and to any dwelling under construction prior to that date. This limitation may be waived by written consent of the surface owner transmitted to the department and recorded in the real property records maintained by the clerk of the county commission for the county in which such property is located. Furthermore, the well operator may be granted a variance by the secretary from these distance restrictions upon submission of a plan which identifies the sufficient measures, facilities or practices to be employed during well site construction, drilling and operations. The variance, if granted, shall include terms and conditions the department requires to ensure the safety and protection of affected persons and property. The terms and conditions may include insurance, bonding and indemnification, as well as technical requirements. (b) No well pad may be prepared or well drilled within one hundred feet measured horizontally from any perennial stream, natural or artificial lake, pond or reservoir, or a wetland, or within three hundred feet of a naturally reproducing trout stream. No well pad may be located within one thousand feet of a surface or ground water intake of a public water supply. The distance from the public water supply as identified by the department shall be measured as follows: (1) For a surface water intake on a lake or reservoir, the distance shall be measured from the boundary of the lake or reservoir. (2) For a surface water intake on a flowing stream, the distance shall be measured from a semicircular radius extending upstream of the surface water intake. (3) For a groundwater source, the distance shall be measured from the wellhead or spring. The department may, in its discretion, waive these distance restrictions upon submission of a plan identifying sufficient measures, facilities or practices to be employed during well site construction, drilling and operations to protect the waters of the state. A waiver, if granted, shall impose any permit conditions as the secretary considers necessary. (c) Notwithstanding the foregoing provisions of this section, nothing contained in this section prevents an operator from conducting the activities permitted or authorized by a Clean Water Act Section 404 permit or other approval from the United States Army Corps of Engineers within any waters of the state or within the restricted areas referenced in this section. (d) The well location restrictions set forth in this section shall not apply to any well on a multiple well pad if at least one of the wells was permitted prior to the effective date of this article. (e) The secretary shall, by December 31, 2012, report to the Legislature on the noise, light, dust and volatile organic compounds generated by the drilling of horizontal wells as they relate to the well location restrictions regarding occupied dwelling structures pursuant to this section. Upon a finding, if any, by the secretary that the well location restrictions regarding occupied dwelling structures are inadequate or otherwise require alteration to address the items

WW-6A
(8-13)

API NO. 470690009072019
OPERATOR WELL NO. Franz Thoman OHI 1H
Well Pad Name: Franz Thoman PAD

examined in the study required by this subsection, the secretary shall have the authority to propose for promulgation legislative rules establishing guidelines and procedures regarding reasonable levels of noise, light, dust and volatile organic compounds relating to drilling horizontal wells, including reasonable means of mitigating such factors, if necessary.

Water Well Testing:

Pursuant to West Virginia Code § 22-6A-10(d), notification shall be made, with respect to surface landowners identified in subsection (b) or water purveyors identified in subdivision (5), subsection (b) of this section, of the opportunity for testing their water well. The operator shall provide an analysis to such surface landowner or water purveyor at their request.

Water Testing Laboratories:

Pursuant to West Virginia Code § 22-6A-10(i), persons entitled to notice pursuant to subsection (b) of this section may contact the department to ascertain the names and locations of water testing laboratories in the subject area capable and qualified to test water supplies in accordance with standard accepted methods. In compiling that list of names the department shall consult with the state Bureau for Public Health and local health departments. A surface owner and water purveyor has an independent right to sample and analyze any water supply at his or her own expense. The laboratory utilized by the operator shall be approved by the agency as being certified and capable of performing sample analyses in accordance with this section.

Rebuttable Presumption for Contamination or Deprivation of a Fresh Water Source or Supply:

W. Va. Code § 22-6A-18 requires that (b) unless rebutted by one of the defenses established in subsection (c) of this section, in any action for contamination or deprivation of a fresh water source or supply within one thousand five hundred feet of the center of the well pad for horizontal well, there is a rebuttable presumption that the drilling and the oil or gas well or either was the proximate cause of the contamination or deprivation of the fresh water source or supply. (c) In order to rebut the presumption of liability established in subsection (b) of this section, the operator must prove by a preponderance of the evidence one of the following defenses: (1) The pollution existed prior to the drilling or alteration activity as determined by a predrilling or prealteration water well test. (2) The landowner or water purveyor refused to allow the operator access to the property to conduct a predrilling or prealteration water well test. (3) The water supply is not within one thousand five hundred feet of the well. (4) The pollution occurred more than six months after completion of drilling or alteration activities. (5) The pollution occurred as the result of some cause other than the drilling or alteration activity. (d) Any operator electing to preserve its defenses under subdivision (1), subsection (c) of this section shall retain the services of an independent certified laboratory to conduct the predrilling or prealteration water well test. A copy of the results of the test shall be submitted to the department and the surface owner or water purveyor in a manner prescribed by the secretary. (e) Any operator shall replace the water supply of an owner of interest in real property who obtains all or part of that owner's supply of water for domestic, agricultural, industrial or other legitimate use from an underground or surface source with a comparable water supply where the secretary determines that the water supply has been affected by contamination, diminution or interruption proximately caused by the oil or gas operation, unless waived in writing by that owner. (f) The secretary may order the operator conducting the oil or gas operation to: (1) Provide an emergency drinking water supply within twenty-four hours; (2) Provide temporary water supply within seventy-two hours; (3) Within thirty days begin activities to establish a permanent water supply or submit a proposal to the secretary outlining the measures and timetables to be used in establishing a permanent supply. The total time in providing a permanent water supply may not exceed two years. If the operator demonstrates that providing a permanent replacement water supply cannot be completed within two years, the secretary may extend the time frame on case-by-case basis; and (4) Pay all reasonable costs incurred by the real property owner in securing a water supply. (g) A person as described in subsection (b) of this section aggrieved under the provisions of subsections (b), (e) or (f) of this section may seek relief in court... (i) Notwithstanding the denial of the operator of responsibility for the damage to the real property owner's water supply or the status of any appeal on determination of liability for the damage to the real property owner's water supply, the operator may not discontinue providing the required water service until authorized to do so by the secretary or a court of competent jurisdiction.

Written Comment:

Pursuant to West Virginia Code § 22-6A-11(a), all persons described in subsection (b), section ten of this article may file written comments with the secretary as to the location or construction of the applicant's proposed well work within thirty days after the application is filed with the secretary. All persons described in West Virginia Code § 22-6A-10(b) may file written comments as to the location or construction of the applicant's proposed well work to the Secretary at:

Chief, Office of Oil and Gas
Department of Environmental Protection
601 57th St. SE
Charleston, WV 25304
(304) 926-0450

Such persons may request, at the time of submitting written comments, notice of the permit decision and a list of persons qualified to test water. **NOTE: YOU ARE NOT REQUIRED TO FILE ANY COMMENT.**

WW-6A
(8-13)

4706900303
05/17/2019
API NO. 47- 069 -
OPERATOR WELL NO. Franz Thoman OH1 1H
Well Pad Name: Franz Thoman PAD

Time Limits and Methods for Filing Comments.

The law requires these materials to be served on or before the date the operator files its Application. You have **THIRTY (30) DAYS** after the filing date to file your comments. Comments must be filed in person or received in the mail by the Chief's office by the time stated above. You may call the Chief's office to be sure of the date. Check with your postmaster to ensure adequate delivery time or to arrange special expedited handling. If you have been contacted by the well operator and you have signed a "voluntary statement of no objection" to the planned work described in these materials, then the permit may be issued at any time.

Pursuant to West Virginia Code § 22-6A-11(c)(2), Any objections of the affected coal operators and coal seam owners and lessees shall be addressed through the processes and procedures that exist under sections fifteen, seventeen and forty, article six of this chapter, as applicable and as incorporated into this article by section five of this article. The written comments filed by the parties entitled to notice under subdivisions (1), (2), (4), (5) and (6), subsection (b), section ten of this article shall be considered by the secretary in the permit issuance process, but the parties are not entitled to participate in the processes and proceedings that exist under sections fifteen, seventeen or forty, article six of this chapter, as applicable and as incorporated into this article by section five of this article.

Comment Requirements

Your comments must be in writing and include your name, address and telephone number, the well operator's name and well number and the approximate location of the proposed well site including district and county from the application. You may add other documents, such as sketches, maps or photographs to support your comments.

Disclaimer: All comments received will be placed on our web site <http://www.dep.wv.gov/oil-and-gas/Horizontal-Permits/Pages/default.aspx> and the applicant will automatically be forwarded an email notice that such comments have been submitted. The applicant will be expected to provide a response to comments submitted by any surface owner, water purveyor or natural gas storage operator noticed within the application.

Permit Denial or Condition

The Chief has the power to deny or condition a well work permit. Pursuant to West Virginia Code § 22-6A-8(d), the permit may not be issued or be conditioned, including conditions with respect to the location of the well and access roads prior to issuance if the director determines that:

- (1) The proposed well work will constitute a hazard to the safety of persons;
- (2) The plan for soil erosion and sediment control is not adequate or effective;
- (3) Damage would occur to publicly owned lands or resources; or
- (4) The proposed well work fails to protect fresh water sources or supplies.

A permit may also be denied under West Virginia Code § 22-6A-7(k), the secretary shall deny the issuance of a permit if the secretary determines that the applicant has committed a substantial violation of a previously issued permit for a horizontal well, including the applicable erosion and sediment control plan associated with the previously issued permit, or a substantial violation of one or more of the rules promulgated under this article, and in each instance has failed to abate or seek review of the violation within the time prescribed by the secretary pursuant to the provisions of subdivisions (1) and (2), subsection (a), section five of this article and the rules promulgated hereunder, which time may not be unreasonable.

Pursuant to West Virginia Code § 22-6A-10(g), any person entitled to submit written comments to the secretary pursuant to subsection (a), section eleven of this article, shall also be entitled to receive from the secretary a copy of the permit as issued or a copy of the order modifying or denying the permit if the person requests receipt of them as a part of the written comments submitted concerning the permit application. Such persons may request, at the time of submitting written comments, notice of the permit decision and a list of persons qualified to test water.

WW-6A
(8-13)

05/17/2019

API NO. 47- 069 -
OPERATOR WELL NO. Franz Thoman OHI 1H
Well Pad Name: Franz Thoman PAD

Notice is hereby given by:


Well Operator: SWN Production Co., LLC
Telephone: 304-884-1610
Email: Brittany_Woody@swn.com

Brittany Woody

Address: P.O. Box 1300
Jane Lew, WV 26378
Facsimile: 304-884-1691

Oil and Gas Privacy Notice:

The Office of Oil and Gas processes your personal information, such as name, address and telephone number, as part of our regulatory duties. Your personal information may be disclosed to other State agencies or third parties in the normal course of business or as needed to comply with statutory or regulatory requirements, including Freedom of Information Act requests. Our office will appropriately secure your personal information. If you have any questions about our use or your personal information, please contact DEP's Chief Privacy Officer at depprivacyofficer@wv.gov.



Subscribed and sworn before me this 6 day of Nov, 2018.

Elizabeth Blankenship

Notary Public

My Commission Expires 6/23/2024

STATE OF WEST VIRGINIA
DEPARTMENT OF ENVIRONMENTAL PROTECTION, OFFICE OF OIL AND GAS
NOTICE OF ENTRY FOR PLAT SURVEY

Notice Time Requirement: Notice shall be provided at least SEVEN (7) days but no more than FORTY-FIVE (45) days prior to entry

Date of Notice: 12/3/2018 **Date of Planned Entry:** 12/12/2018

Delivery method pursuant to West Virginia Code § 22-6A-10a

- PERSONAL SERVICE
- REGISTERED MAIL
- METHOD OF DELIVERY THAT REQUIRES A RECEIPT OR SIGNATURE CONFIRMATION

Pursuant to West Virginia Code § 22-6A-10(a), Prior to filing a permit application, the operator shall provide notice of planned entry on to the surface tract to conduct any plat surveys required pursuant to this article. Such notice shall be provided at least seven days but no more than forty-five days prior to such entry to: (1) The surface owner of such tract; (2) to any owner or lessee of coal seams beneath such tract that has filed a declaration pursuant to section thirty-six, article six, chapter twenty-two of this code; and (3) any owner of minerals underlying such tract in the county tax records. The notice shall include a statement that copies of the state Erosion and Sediment Control Manual and the statutes and rules related to oil and gas exploration and production may be obtained from the Secretary, which statement shall include contact information, including the address for a web page on the Secretary's web site, to enable the surface owner to obtain copies from the secretary.

Notice is hereby provided to:

SURFACE OWNER(s)

Name: Franz Thoman
 Address: 17 Oskar Place
 Wheeling, WV 26003
 Name: _____
 Address: _____
 Name: _____
 Address: _____

COAL OWNER OR LESSEE

Name: Franz Thoman
 Address: 17 Oskar Place
 Wheeling, WV 26003

MINERAL OWNER(s)

Name: Franz Thoman
 Address: 17 Oskar Place
 Wheeling, WV 26003
 *please attach additional forms if necessary

Notice is hereby given:

Pursuant to West Virginia Code § 22-6A-10(a), notice is hereby given that the undersigned well operator is planning entry to conduct a plat survey on the tract of land as follows:

State: West Virginia	Approx. Latitude & Longitude: 40.136776, -80.660317
County: Ohio	Public Road Access: Cherry Hill Rd CR 3
District: Richland	Watershed: Short Creek
Quadrangle: Tiltonsville	Generally used farm name: Franz Thoman

Copies of the state Erosion and Sediment Control Manual and the statutes and rules related to oil and gas exploration and production may be obtained from the Secretary, at the WV Department of Environmental Protection headquarters, located at 601 57th Street, SE, Charleston, WV 25304 (304-926-0450). Copies of such documents or additional information related to horizontal drilling may be obtained from the Secretary by visiting www.dep.wv.gov/oil-and-gas/pages/default.aspx.

Notice is hereby given by:

Well Operator: SWN PRODUCTION COMPANY, LLC
 Telephone: 304-884-1610
 Email: brittany_woody@swn.com

Address: PO BOX 1300
 JANE LEW, WV 26378
 Facsimile: 304-884-1690

RECEIVED
Office of Oil and Gas
MAR 15 2019
WV Department of Environmental Protection

Oil and Gas Privacy Notice:

The Office of Oil and Gas processes your personal information, such as name, address and telephone number, as part of our regulatory duties. Your personal information may be disclosed to other State agencies or third parties in the normal course of business or as needed to comply with statutory or regulatory requirements, including Freedom of Information Act requests. Our office will appropriately secure your personal information. If you have any questions about our use or your personal information, please contact DEP's Chief Privacy Officer at depprivacyofficer@wv.gov.

WW-6A3
(1/12)

STATE OF WEST VIRGINIA
DEPARTMENT OF ENVIRONMENTAL PROTECTION, OFFICE OF OIL AND GAS
NOTICE OF ENTRY FOR PLAT SURVEY

Notice Time Requirement: Notice shall be provided at least **SEVEN (7)** days but no more than **FORTY-FIVE (45)** days prior to entry

Date of Notice: 12/5/2018 **Date of Planned Entry:** 12/12/2018

Delivery method pursuant to West Virginia Code § 22-6A-10a

PERSONAL SERVICE REGISTERED MAIL METHOD OF DELIVERY THAT REQUIRES A RECEIPT OR SIGNATURE CONFIRMATION

Pursuant to West Virginia Code § 22-6A-10(a), Prior to filing a permit application, the operator shall provide notice of planned entry on to the surface tract to conduct any plat surveys required pursuant to this article. Such notice shall be provided at least seven days but no more than forty-five days prior to such entry to: (1) The surface owner of such tract; (2) to any owner or lessee of coal seams beneath such tract that has filed a declaration pursuant to section thirty-six, article six, chapter twenty-two of this code; and (3) any owner of minerals underlying such tract in the county tax records. The notice shall include a statement that copies of the state Erosion and Sediment Control Manual and the statutes and rules related to oil and gas exploration and production may be obtained from the Secretary, which statement shall include contact information, including the address for a web page on the Secretary's web site, to enable the surface owner to obtain copies from the secretary.

Notice is hereby provided to:

SURFACE OWNER(s)

Name: _____
Address: _____

Name: _____
Address: _____

Name: _____
Address: _____

COAL OWNER OR LESSEE

Name: Alliance Resources GP, LLC Attn: Evan Midler
Address: 2596 Battle Run Road
Triadelphia, WV 26059

MINERAL OWNER(s)

Name: _____
Address: _____

*please attach additional forms if necessary

Notice is hereby given:

Pursuant to West Virginia Code § 22-6A-10(a), notice is hereby given that the undersigned well operator is planning entry to conduct a plat survey on the tract of land as follows:

State: <u>West Virginia</u>	Approx. Latitude & Longitude: <u>40.136776, -80.660317</u>
County: <u>Ohio</u>	Public Road Access: <u>Cherry Hill Rd CR 3</u>
District: <u>Richland</u>	Watershed: <u>Short Creek</u>
Quadrangle: <u>Tiltonville</u>	Generally used farm name: <u>Franz Thoman</u>

Copies of the state Erosion and Sediment Control Manual and the statutes and rules related to oil and gas exploration and production may be obtained from the Secretary, at the WV Department of Environmental Protection headquarters, located at 601 57th Street, SE, Charleston, WV 25304 (304-926-0450). Copies of such documents or additional information related to horizontal drilling may be obtained from the Secretary by visiting www.dep.wv.gov/oil-and-gas/pages/default.aspx.

Notice is hereby given by:

Well Operator: <u>SWN PRODUCTION COMPANY, LLC</u>	Address: <u>PO BOX 1300</u>
Telephone: <u>304-884-1610</u>	<u>JANE LEW, WV 26378</u>
Email: <u>brittany_woody@swn.com</u>	Facsimile: <u>304-884-1690</u>

Oil and Gas Privacy Notice:

The Office of Oil and Gas processes your personal information, such as name, address and telephone number, as part of our regulatory duties. Your personal information may be disclosed to other State agencies or third parties in the normal course of business or as needed to comply with statutory or regulatory requirements, including Freedom of Information Act requests. Our office will appropriately secure your personal information. If you have any questions about our use or your personal information, please contact DEP's Chief Privacy Officer at depprivacyofficer@wv.gov.

STATE OF WEST VIRGINIA
DEPARTMENT OF ENVIRONMENTAL PROTECTION, OFFICE OF OIL AND GAS
NOTICE OF INTENT TO DRILL

Pursuant to W. Va. Code § 22-6A-16(b), the Notice of Intent to Drill is only required if the notice requirements of W. Va. Code § 22-6A-10(a) have NOT been met or if the Notice of Intent to Drill requirement has NOT been waived in writing by the surface owner.

Notice Time Requirement: Notice shall be provided at least TEN (10) days prior to filing a permit application.

Date of Notice: 11/08/2018 **Date Permit Application Filed:** 3/19/19

Delivery method pursuant to West Virginia Code § 22-6A-16(b)

HAND DELIVERY CERTIFIED MAIL RETURN RECEIPT REQUESTED

Pursuant to W. Va. Code § 22-6A-16(b), at least ten days prior to filing a permit application, an operator shall, by certified mail return receipt requested or hand delivery, give the surface owner notice of its intent to enter upon the surface owner's land for the purpose of drilling a horizontal well: *Provided*, That notice given pursuant to subsection (a), section ten of this article satisfies the requirements of this subsection as of the date the notice was provided to the surface owner: *Provided, however*, That the notice requirements of this subsection may be waived in writing by the surface owner. The notice, if required, shall include the name, address, telephone number, and if available, facsimile number and electronic mail address of the operator and the operator's authorized representative.

Notice is hereby provided to the SURFACE OWNER(s):

Name: Franz Thoman
Address: 17 Oskar Place
Wheeling, WV 26003

Name: _____
Address: _____

Notice is hereby given:

Pursuant to West Virginia Code § 22-6A-16(b), notice is hereby given that the undersigned well operator has an intent to enter upon the surface owner's land for the purpose of drilling a horizontal well on the tract of land as follows:

State: West Virginia UTM NAD 83 Easting: 528,972.74
County: Ohio Northing: 4,442,988.49
District: Richland Public Road Access: Cherry Hill Road CR 3
Quadrangle: Tiltonsville, OH-WV Generally used farm name: Franz Thoman OHI
Watershed: Upper Ohio South

This Notice Shall Include:

Pursuant to West Virginia Code § 22-6A-16(b), this notice shall include the name, address, telephone number, and if available, facsimile number and electronic mail address of the operator and the operator's authorized representative. Additional information related to horizontal drilling may be obtained from the Secretary, at the WV Department of Environmental Protection headquarters, located at 601 57th Street, SE, Charleston, WV 25304 (304-926-0450) or by visiting www.dep.wv.gov/oil-and-gas/pages/default.aspx.

Notice is hereby given by:

Well Operator: SWN Production Company, LLC
Address: PO Box 1300, 179 Innovation Drive
Jane Lew, WV 26378
Telephone: 304-439-1532
Email: Randy_Orsburn@swn.com
Facsimile: 304-884-1691

Authorized Representative: Randy Orsburn
Address: PO Box 1300, 179 Innovation Drive
Jane Lew, WV 26378
Telephone: 304-439-1532
Email: Randy_Orsburn@swn.com
Facsimile: 304-884-1691

Oil and Gas Privacy Notice:

The Office of Oil and Gas processes your personal information, such as name, address and telephone number, as part of our regulatory duties. Your personal information may be disclosed to other State agencies or third parties in the normal course of business or as needed to comply with statutory or regulatory requirements, including Freedom of Information Act requests. Our office will appropriately secure your personal information. If you have any questions about our use or your personal information, please contact DEP's Chief Privacy Officer at depprivacyofficer@wv.gov

RECEIVED
Office of Oil and Gas
MAR 15 2019
WV Department of
Environmental Protection

STATE OF WEST VIRGINIA
DEPARTMENT OF ENVIRONMENTAL PROTECTION, OFFICE OF OIL AND GAS
NOTICE OF INTENT TO DRILL

Pursuant to W. Va. Code § 22-6A-16(b), the Notice of Intent to Drill is only required if the notice requirements of W. Va. Code § 22-6A-10(a) have NOT been met or if the Notice of Intent to Drill requirement has NOT been waived in writing by the surface owner.

Notice Time Requirement: Notice shall be provided at least TEN (10) days prior to filing a permit application.

Date of Notice: 11/09/2018 **Date Permit Application Filed:** 3/14/19

Delivery method pursuant to West Virginia Code § 22-6A-16(b)

HAND DELIVERY CERTIFIED MAIL RETURN RECEIPT REQUESTED

Pursuant to W. Va. Code § 22-6A-16(b), at least ten days prior to filing a permit application, an operator shall, by certified mail return receipt requested or hand delivery, give the surface owner notice of its intent to enter upon the surface owner's land for the purpose of drilling a horizontal well: *Provided*, That notice given pursuant to subsection (a), section ten of this article satisfies the requirements of this subsection as of the date the notice was provided to the surface owner: *Provided, however*, That the notice requirements of this subsection may be waived in writing by the surface owner. The notice, if required, shall include the name, address, telephone number, and if available, facsimile number and electronic mail address of the operator and the operator's authorized representative.

Notice is hereby provided to the SURFACE OWNER(s):

Name: C/O Leatherwood, Inc. ATTN: Casey Saunders
Address: 1000 Consol Energy Drive
Canonsburg, PA 15317

Name: _____
Address: _____

Notice is hereby given:

Pursuant to West Virginia Code § 22-6A-16(b), notice is hereby given that the undersigned well operator has an intent to enter upon the surface owner's land for the purpose of drilling a horizontal well on the tract of land as follows:

State: West Virginia UTM NAD 83 Easting: 528,972.74
County: Ohio Northing: 4,442,988.49
District: Richland Public Road Access: Cherry Hill Road CR 3
Quadrangle: Tiltonsville, OH-WV Generally used farm name: Franz Thoman OHI
Watershed: Upper Ohio South

This Notice Shall Include:

Pursuant to West Virginia Code § 22-6A-16(b), this notice shall include the name, address, telephone number, and if available, facsimile number and electronic mail address of the operator and the operator's authorized representative. Additional information related to horizontal drilling may be obtained from the Secretary, at the WV Department of Environmental Protection headquarters, located at 601 57th Street, SE, Charleston, WV 25304 (304-926-0450) or by visiting www.dep.wv.gov/oil-and-gas/pages/default.aspx.

Notice is hereby given by:

Well Operator: SWN Production Company, LLC
Address: PO Box 1300, 179 Innovation Drive
Jane Lew, WV 26378
Telephone: 304-439-1532
Email: Randy_Orsburn@swn.com
Facsimile: 304-884-1691

Authorized Representative: Randy Orsburn
Address: PO Box 1300, 179 Innovation Drive
Jane Lew, WV 26378
Telephone: 304-439-1532
Email: Randy_Orsburn@swn.com
Facsimile: 304-884-1691

Oil and Gas Privacy Notice:

The Office of Oil and Gas processes your personal information, such as name, address and telephone number, as part of our regulatory duties. Your personal information may be disclosed to other State agencies or third parties in the normal course of business or as needed to comply with statutory or regulatory requirements, including Freedom of Information Act requests. Our office will appropriately secure your personal information. If you have any questions about our use of your personal information, please contact DEP's Chief Privacy Officer at depprivo@dep.wv.gov.

MAR 15 2019

RECEIVED
Office of Oil and Gas
WV Department of Environmental Protection

STATE OF WEST VIRGINIA
DEPARTMENT OF ENVIRONMENTAL PROTECTION, OFFICE OF OIL AND GAS
NOTICE OF INTENT TO DRILL

Pursuant to W. Va. Code § 22-6A-16(b), the Notice of Intent to Drill is only required if the notice requirements of W. Va. Code § 22-6A-10(a) have NOT been met or if the Notice of Intent to Drill requirement has NOT been waived in writing by the surface owner.

Notice Time Requirement: Notice shall be provided at least TEN (10) days prior to filing a permit application.

Date of Notice: 11/09/2018 **Date Permit Application Filed:** 3/14/19

Delivery method pursuant to West Virginia Code § 22-6A-16(b)

HAND DELIVERY CERTIFIED MAIL RETURN RECEIPT REQUESTED

Pursuant to W. Va. Code § 22-6A-16(b), at least ten days prior to filing a permit application, an operator shall, by certified mail return receipt requested or hand delivery, give the surface owner notice of its intent to enter upon the surface owner's land for the purpose of drilling a horizontal well: *Provided*, That notice given pursuant to subsection (a), section ten of this article satisfies the requirements of this subsection as of the date the notice was provided to the surface owner: *Provided, however*, That the notice requirements of this subsection may be waived in writing by the surface owner. The notice, if required, shall include the name, address, telephone number, and if available, facsimile number and electronic mail address of the operator and the operator's authorized representative.

Notice is hereby provided to the SURFACE OWNER(s):

Name: Alliance Resource GP, LLC ATTN: Evan Midler
Address: 2596 Battle Run Rd.
Triadelphia, WV 26059

Name: _____
Address: _____

Notice is hereby given:

Pursuant to West Virginia Code § 22-6A-16(b), notice is hereby given that the undersigned well operator has an intent to enter upon the surface owner's land for the purpose of drilling a horizontal well on the tract of land as follows:

State: West Virginia UTM NAD 83 Easting: 528,972.74
County: Ohio Northing: 4,442,988.49
District: Richland Public Road Access: Cherry Hill Road CR 3
Quadrangle: Tiltonsville, OH-WV Generally used farm name: Franz Thoman OHI
Watershed: Upper Ohio South

This Notice Shall Include:

Pursuant to West Virginia Code § 22-6A-16(b), this notice shall include the name, address, telephone number, and if available, facsimile number and electronic mail address of the operator and the operator's authorized representative. Additional information related to horizontal drilling may be obtained from the Secretary, at the WV Department of Environmental Protection headquarters, located at 601 57th Street, SE, Charleston, WV 25304 (304-926-0450) or by visiting www.dep.wv.gov/oil-and-gas/pages/default.aspx.

Notice is hereby given by:

Well Operator: SWN Production Company, LLC
Address: PO Box 1300, 179 Innovation Drive
Jane Lew, WV 26378
Telephone: 304-439-1532
Email: Randy_Orsburn@swn.com
Facsimile: 304-884-1691

Authorized Representative: Randy Orsburn
Address: PO Box 1300, 179 Innovation Drive
Jane Lew, WV 26378
Telephone: 304-439-1532
Email: Randy_Orsburn@swn.com
Facsimile: 304-884-1691

Oil and Gas Privacy Notice:

The Office of Oil and Gas processes your personal information, such as name, address and telephone number, as part of our regulatory duties. Your personal information may be disclosed to other State agencies or third parties in the normal course of business or as needed to comply with statutory or regulatory requirements, including Freedom of Information Act requests. Our office will appropriately secure your personal information. If you have any questions about our use or your personal information, please contact DEP's Chief Privacy Officer at depprivacyofficer@wv.gov.

STATE OF WEST VIRGINIA
DEPARTMENT OF ENVIRONMENTAL PROTECTION, OFFICE OF OIL AND GAS
NOTICE OF PLANNED OPERATION

Notice Time Requirement: notice shall be provided no later than the filing date of permit application.

Date of Notice: 11/09/2018 **Date Permit Application Filed:** 3/14/19

Delivery method pursuant to West Virginia Code § 22-6A-16(c)

CERTIFIED MAIL HAND
RETURN RECEIPT REQUESTED DELIVERY

Pursuant to W. Va. Code § 22-6A-16(c), no later than the date for filing the permit application, an operator shall, by certified mail return receipt requested or hand delivery, give the surface owner whose land will be used for the drilling of a horizontal well notice of the planned operation. The notice required by this subsection shall include: (1) A copy of this code section; (2) The information required to be provided by subsection (b), section ten of this article to a surface owner whose land will be used in conjunction with the drilling of a horizontal well; and (3) A proposed surface use and compensation agreement containing an offer of compensation for damages to the surface affected by oil and gas operations to the extent the damages are compensable under article six-b of this chapter. (d) The notices required by this section shall be given to the surface owner at the address listed in the records of the sheriff at the time of notice.

Notice is hereby provided to the SURFACE OWNER(s)

(at the address listed in the records of the sheriff at the time of notice):

Name: C/O Leatherwood, Inc. ATTN: Casey Saunders
Address: 1000 Consol Energy Drive
Canonsburg, PA 15317

Name: _____
Address: _____

Notice is hereby given:

Pursuant to West Virginia Code § 22-6A-16(c), notice is hereby given that the undersigned well operator has developed a planned operation on the surface owner's land for the purpose of drilling a horizontal well on the tract of land as follows:

State:	<u>West Virginia</u>	UTM NAD 83	Easting:	<u>528,972.74</u>
County:	<u>Ohio</u>		Northing:	<u>4,442,988.49</u>
District:	<u>Richland</u>	Public Road Access:	<u>Cherry Hill Road CR 3</u>	
Quadrangle:	<u>Tiltonsville, OH-WV</u>	Generally used farm name:	<u>Franz Thoman OHI</u>	
Watershed:	<u>Upper Ohio South</u>			

This Notice Shall Include:

Pursuant to West Virginia Code § 22-6A-16(c), this notice shall include: (1) A copy of this code section; (2) The information required to be provided by **W. Va. Code § 22-6A-10(b)** to a surface owner whose land will be used in conjunction with the drilling of a horizontal well; and (3) A proposed surface use and compensation agreement containing an offer of compensation for damages to the surface affected by oil and gas operations to the extent the damages are compensable under article six-b of this chapter. Additional information related to horizontal drilling may be obtained from the Secretary, at the WV Department of Environmental Protection headquarters, located at 601 57th Street, SE, Charleston, WV 25304 (304-926-0450) or by visiting www.dep.wv.gov/oil-and-gas/pages/default.aspx.

Well Operator: SWN Production Company, LLC
Telephone: 304-439-1532
Email: Randy_Orsbum@swn.com

Address: PO Box 1300, 179 Innovation Drive
Jane Lew, WV 26378
Facsimile: 304-864-1691

Oil and Gas Privacy Notice:

The Office of Oil and Gas processes your personal information, such as name, address and telephone number, as part of our regulatory duties. Your personal information may be disclosed to other State agencies or third parties in the normal course of business or as needed to comply with statutory or regulatory requirements, including Freedom of Information Act requests. Our office will appropriately secure your personal information. If you have any questions about our use or your personal information, please contact DEP's Chief Privacy Officer at depprivacyofficer@wv.gov.

STATE OF WEST VIRGINIA
DEPARTMENT OF ENVIRONMENTAL PROTECTION, OFFICE OF OIL AND GAS
NOTICE OF PLANNED OPERATION

Notice Time Requirement: notice shall be provided no later than the **filing date of permit application.**

Date of Notice: 11/09/2018 **Date Permit Application Filed:** 3/19/19

Delivery method pursuant to West Virginia Code § 22-6A-16(c)

- CERTIFIED MAIL HAND
- RETURN RECEIPT REQUESTED DELIVERY

Pursuant to W. Va. Code § 22-6A-16(c), no later than the date for filing the permit application, an operator shall, by certified mail return receipt requested or hand delivery, give the surface owner whose land will be used for the drilling of a horizontal well notice of the planned operation. The notice required by this subsection shall include: (1) A copy of this code section; (2) The information required to be provided by subsection (b), section ten of this article to a surface owner whose land will be used in conjunction with the drilling of a horizontal well; and (3) A proposed surface use and compensation agreement containing an offer of compensation for damages to the surface affected by oil and gas operations to the extent the damages are compensable under article six-b of this chapter. (d) The notices required by this section shall be given to the surface owner at the address listed in the records of the sheriff at the time of notice.

Notice is hereby provided to the SURFACE OWNER(s)

(at the address listed in the records of the sheriff at the time of notice):

Name: Alliance Resource GP, LLC ATTN: Evan Midler
Address: 2596 Battle Run Rd.
Triadelphia, WV 26059

Name: _____
Address: _____

Notice is hereby given:

Pursuant to West Virginia Code § 22-6A-16(c), notice is hereby given that the undersigned well operator has developed a planned operation on the surface owner's land for the purpose of drilling a horizontal well on the tract of land as follows:

State:	<u>West Virginia</u>	UTM NAD 83	Easting:	<u>528,972.74</u>
County:	<u>Ohio</u>		Northing:	<u>4,442,988.49</u>
District:	<u>Richland</u>	Public Road Access:	<u>Cherry Hill Road CR 3</u>	
Quadrangle:	<u>Tiltonsville, OH-WV</u>	Generally used farm name:	<u>Franz Thoman OHI</u>	
Watershed:	<u>Upper Ohio South</u>			

This Notice Shall Include:

Pursuant to West Virginia Code § 22-6A-16(c), this notice shall include: (1) A copy of this code section; (2) The information required to be provided by **W. Va. Code § 22-6A-10(b)** to a surface owner whose land will be used in conjunction with the drilling of a horizontal well; and (3) A proposed surface use and compensation agreement containing an offer of compensation for damages to the surface affected by oil and gas operations to the extent the damages are compensable under article six-b of this chapter. Additional information related to horizontal drilling may be obtained from the Secretary, at the WV Department of Environmental Protection headquarters, located at 601 57th Street, SE, Charleston, WV 25304 (304-926-0450) or by visiting www.dep.wv.gov/oil-and-gas/pages/default.aspx.

Well Operator: SWN Production Company, LLC
Telephone: 304-439-1532
Email: Randy_Orsburn@swn.com

Address: PO Box 1300, 179 Innovation Drive
Jane Lew, WV 26378
Facsimile: 304-884-1691

Oil and Gas Privacy Notice:

The Office of Oil and Gas processes your personal information, such as name, address and telephone number, as part of our regulatory duties. Your personal information may be disclosed to other State agencies or third parties in the normal course of business or as needed to comply with statutory or regulatory requirements, including Freedom of Information Act requests. Our office will appropriately secure your personal information. If you have any questions about our use or your personal information, please contact DEP's Chief Privacy Officer at depprivacyofficer@wv.gov.

WW-6A5
(1/12)

Operator Well No. 05/17/2019

STATE OF WEST VIRGINIA
DEPARTMENT OF ENVIRONMENTAL PROTECTION, OFFICE OF OIL AND GAS
NOTICE OF PLANNED OPERATION

Notice Time Requirement: notice shall be provided no later than the filing date of permit application.

Date of Notice: 11/08/2018 **Date Permit Application Filed:** 3/14/19

Delivery method pursuant to West Virginia Code § 22-6A-16(c)

CERTIFIED MAIL HAND
RETURN RECEIPT REQUESTED DELIVERY

Pursuant to W. Va. Code § 22-6A-16(c), no later than the date for filing the permit application, an operator shall, by certified mail return receipt requested or hand delivery, give the surface owner whose land will be used for the drilling of a horizontal well notice of the planned operation. The notice required by this subsection shall include: (1) A copy of this code section; (2) The information required to be provided by subsection (b), section ten of this article to a surface owner whose land will be used in conjunction with the drilling of a horizontal well; and (3) A proposed surface use and compensation agreement containing an offer of compensation for damages to the surface affected by oil and gas operations to the extent the damages are compensable under article six-b of this chapter. (d) The notices required by this section shall be given to the surface owner at the address listed in the records of the sheriff at the time of notice.

Notice is hereby provided to the SURFACE OWNER(s)

(at the address listed in the records of the sheriff at the time of notice):

Name: Franz Thoman
Address: 17 Oskar Place
Wheeling, WV 26003

Name: _____
Address: _____

Notice is hereby given:

Pursuant to West Virginia Code § 22-6A-16(c), notice is hereby given that the undersigned well operator has developed a planned operation on the surface owner's land for the purpose of drilling a horizontal well on the tract of land as follows:

State:	<u>West Virginia</u>	UTM NAD 83	Easting:	<u>528,972.74</u>
County:	<u>Ohio</u>		Northing:	<u>4,442,988.49</u>
District:	<u>Richland</u>	Public Road Access:	<u>Cherry Hill Road CR 3</u>	
Quadrangle:	<u>Tiltonsville, OH-WV</u>	Generally used farm name:	<u>Franz Thoman OHI</u>	
Watershed:	<u>Upper Ohio South</u>			

This Notice Shall Include:

Pursuant to West Virginia Code § 22-6A-16(c), this notice shall include: (1) A copy of this code section; (2) The information required to be provided by **W. Va. Code § 22-6A-10(b)** to a surface owner whose land will be used in conjunction with the drilling of a horizontal well; and (3) A proposed surface use and compensation agreement containing an offer of compensation for damages to the surface affected by oil and gas operations to the extent the damages are compensable under article six-b of this chapter. Additional information related to horizontal drilling may be obtained from the Secretary, at the WV Department of Environmental Protection headquarters, located at 601 57th Street, SE, Charleston, WV 25304 (304-926-0450) or by visiting www.dep.wv.gov/oil-and-gas/pages/default.aspx.

Well Operator: SWN Production Company, LLC
Telephone: 304-439-1532
Email: Randy_Orsburn@swn.com

Address: PO Box 1300, 179 Innovation Drive
Jane Lew, WV 26378
Facsimile: 304-884-1691

Oil and Gas Privacy Notice:

The Office of Oil and Gas processes your personal information, such as name, address and telephone number, as part of our regulatory duties. Your personal information may be disclosed to other State agencies or third parties in the normal course of business or as needed to comply with statutory or regulatory requirements, including Freedom of Information Act requests. Our office will appropriately secure your personal information. If you have any questions about our use or your personal information, please contact DEP's Chief Privacy Officer at depprivacyofficer@wv.gov.



WEST VIRGINIA DEPARTMENT OF TRANSPORTATION

Division of Highways1900 Kanawha Boulevard East • Building Five • Room 110
Charleston, West Virginia 25305-0430 • (304) 558-3505Thomas J. Smith, P. E.
Secretary of Transportation/
Commissioner of Highways

December 14, 2018

Jill M. Newman
Deputy CommissionerJames A. Martin, Chief
Office of Oil and Gas
Department of Environmental Protection
601 57th Street, SE
Charleston, WV 25304Subject: DOH Permit for the Franz Thoman Pad, Ohio County
Thoman Pad OHI 1H Well Site

Dear Mr. Martin,

The West Virginia Division of Highways has issued Permit #06-2018-0722 to Southwestern Energy for access to the State Road for the well site located off of Ohio County Route 3 SLS.

The operator has signed an OIL AND GAS ROAD MAINTENANCE BONDING AGREEMENT and provided the required Bond. This operator is currently in compliance with the DOH OIL AND GAS POLICY dated October 1, 2018.

Very Truly Yours,

A handwritten signature in blue ink that reads "Gary K. Clayton".

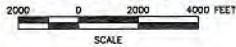
Gary K. Clayton
Regional Maintenance Engineer
Central Office Oil & Gas CoordinatorCc: Brittany Woody
Southwestern Energy
CH, OM, D-6
File

Attachment VI Frac Additives

Product Name	Product Use	Chemical Name	CAS Number
AI-303 (U.S. Well Services)	Mixture	Ethylene glycol	107-21-1
		Cinnamaldehyde	104-55-2
		Butyl cellosolve	111-76-2
		Formic acid	64-18-6
		Polyether	Proprietary
		Acetophenone, thiourea, formaldehyde polymer	68527-49-1
AP ONE (U.S. Well Services)	Breaker	Ammonium persulfate	7727-54-0
Bactron K-139 (Champion Technologies)	Biocide	Glutaraldehyde	111-30-8
		Quaternary Ammonium Compounds, Benzyl-C12-16-Alkyldimethyl, Chlorides	68424-85-1
		Ethanol	64-17-5
Bactron K-219 (Champion Technologies)	Biocide	Methanol	67-56-1
		Quaternary Ammonium Compounds, Benzyl-C12-16-Alkyldimethyl, Chlorides	68424-85-1
CarboNRT	Tracer	Ceramic Proppant	66402-68-4
EC6486A (Nalco Champion)	Scale Inhibitor	Amine Triphosphate	Proprietary
		Ethylene Glycol	107-21-1
EC6734A (Champion Technologies)	Biocide	Hydrogen Peroxide	7722-84-1
		Acetic Acid	64-19-7
		Peroxyacetic Acid	79-21-0
Econo-CI200 (SWN Well Services)	Corrosion Inhibitor	Methanol	67-56-1
		Oxyalkylated fatty acid	68951-67-7
		Fatty acids	61790-12-3
		Modified thiourea polymer	68527-49-1
		Water	7732-18-5
		Hydrochloric acid	7647-01-0
		Potassium acetate	127-08-2
		Formaldehyde	50-00-0
Ecopol-FEAC (SWN Well Services)	Iron Control	Acetic Acid	64-19-7
		Citric Acid	77-92-9
		Water	7732-18-5
FDP-S1176-15 (Halliburton)	Friction Reducer	Polyacrylate	Proprietary
		Hydrotreated light petroleum distillate	64742-47-8
FLOJET DR900 LPP (SWN Well Services)	Friction Reducer	Distillates (petroleum) hydrotreated light	64674-47-8
		Ethylene Glycol	107-21-1
		Alcohols, C12-16, Exoxylated propoxylated	68213-24-1
		Fatty Alcohols ethoxylated	Proprietary
		Water	7732-18-5
FLOJET DRP 1130X (SWN Well Services)	Friction Reducer	Proprietary	Proprietary
FR-76 (Halliburton)	Friction Reducer	Hydrotreated light petroleum distillate	64742-47-8
		Inorganic Salt	Proprietary
GYPTRON T-390 (Champion Technologies)	Scale Inhibitor	Methanol	67-56-1
		Nonylphenol Ethoxylate	Proprietary
HAI-150E (Halliburton)	Corrosion Inhibitor	No hazardous substance	N/A
HCL (SWN Well Services)	Hydrochloric Acid	Hydrochloric Acid	7647-01-0
		Water	7732-18-5
LP-65 MC (Halliburton)	Scale Inhibitor	Organic phosphonate	Proprietary
		Ammonium Chloride	12125-02-9
OPTI-FLEX (U.S. Well Services)	Viscosifying Agent	Distillates, petroleum, hydrotreated light	64742-47-8
Plexslick 930	Friction Reducer	Copolymer of 2-propenamide	Proprietary
		Hydrotreated Distillate	64742-47-8
		Sodium Chloride	7647-14-5
		Alcohols, C12-16, Exoxylated	68551-12-2
		Oleic Acid Diethanolamide	93-83-4
		Ammonium Chloride	12125-02-9
Plexslick 953	Friction Reducer	Petroleum Distillate	64742-47-8
		Sodium Chloride	7647-14-5
		Ammonium Chloride	12125-02-9
		N,N-bis (2-hydroxyethyl) oleamide	93-83-4
Plexslick 957	Friction Reducer	Petroleum Distillate	64742-47-8
		Ammonium Chloride	12125-02-9
		Oleic Acid Diethanolamide	93-83-4
		Alcohols, C12-16, Exoxylated	68551-12-2
		Water	7732-15-5
WFRA-2000 (U.S. Well Services)	Anionic Friction Reducer	Hydrotreated light distillate (petroleum)	64742-47-8
		Propenoic acid, polymer with propenamide	9003-06-9



USGS 7.5 TILTONVILLE QUAD MAP



TOTAL DISTURBED AREA: 22.65 ACRES
ROAD DISTURBED AREA: 9.87 ACRES
PAD DISTURBED AREA: 12.98 ACRES



FRANZ THOMAN OHI WELL PAD 'A'

CONSTRUCTION & RECLAMATION PLAN

RICHLAND DISTRICT, OHIO COUNTY, WV

APRIL 2019

LOCATION COORDINATES:
ACCESS ROAD ENTRANCE
LATITUDE: 40.137954 LONGITUDE: -80.886245 (NAD-83)
N 4443122.33 E 528431.58 (UTM ZONE 17 METERS)

WELL PAD CENTER
LATITUDE: 40.136776 LONGITUDE: -80.860317 (NAD-83)
N 4442893.49 E 528937.33 (UTM ZONE 17 METERS)

ENTRANCE PERMIT
SWN WILL OBTAIN AN ENDCROACHMENT PERMIT (FORM MM-109) FROM THE WEST VIRGINIA DEPARTMENT OF TRANSPORTATION DIVISION OF HIGHWAYS PRIOR TO COMMENCEMENT OF CONSTRUCTION ACTIVITIES.

NOTES
A GEOTECHNICAL INVESTIGATION REPORT HAS BEEN COMPLETED ON JULY 3, 2018 BY LARSON DESIGN GROUP. TOPOGRAPHICAL INFORMATION FIELD VERIFIED WITHIN LOD. REMAINDER SHOWN IS AS PROVIDED BY SWN.

LIMITS OF DISTURBANCE BY PROPERTY:

PROPERTY #	PROPERTY OWNER	ACRES DISTURBED
R8P-14	TUNNEL RIDGE, LLC	0.069 ACRES
R8P-16	TUNNEL RIDGE, LLC	0.090 ACRES
R8-62	FRANZ THOMAN	21.070 ACRES
R8-62.4	TUNNEL RIDGE, LLC	1.417 ACRES

ENGINEERING ESTIMATE OF QUANTITIES		
SITE QUANTITIES		
ASPHALT PAVEMENT	3400	SF
4" - 1-1/2" MINUS CRUSHER RUN	3225	TON
12" - SOIL CEMENT (8% CEMENT ONLY)	687	CY
INSTALL MOUNTABLE BERM	30	CY
ACCESS ROAD ROCK LINED CHANNEL	1070	LF
TOE KEY DRAIN PIPE	1140	LF
TOE KEY EXCAVATION	850	CY
BONDING BENCH EXCAVATION	4000	CY
GEOTEXTILE FABRIC	750	SY
STRAW SLOPE MATTING	27588	SY
18" COMPOST SOCK	475	LF
24" COMPOST SOCK	3019	LF
PAD PERIMETER ROCK LINED CHANNEL	1800	LF
WELL PAD CATCH BASIN & OUTLET	4	EA
18" HDPE CULVERT W/ OUTLET	1640	LF
EARTHWORK		
DESCRIPTION	CUT (CY)	FILL (CY)
MAIN ACCESS ROAD	4200	10800
PRIVATE GRAVEL ACCESS ROAD	5	75
PRIVATE PAVED ACCESS ROAD	50	10
WELL PAD	38300	19500
STOCKPILE	0	12300

NOTE: QUANTITIES SHOWN UNDER THE EARTHWORK CATEGORY ARE CUMULATIVE OF FINAL GRADE AND SUBGRADE EXCAVATION. ANY EXCAVATION QUANTITIES SHOWN IN THE SITE QUANTITIES CATEGORY ARE ADDITIONAL.

APPROVED WVDEP OOG
5/7/2019

SHEET INDEX

1	COVER SHEET
2-3	EVACUATION ROUTE/PREVAILING WINDS
4	OVERALL SITE PLAN
5-7	SITE PLAN
8	OVERALL CROSS SECTION LAYOUT
9-10	ACCESS ROAD & PRIVATE ROAD PROFILES
11-14	ACCESS ROAD CROSS SECTIONS
15	WELL PAD PROFILE
16	STOCKPILE PROFILE
17-19	WELL PAD CROSS SECTIONS
20-22	SITE RECLAMATION PLAN
22-30	CONSTRUCTION DETAILS
31-35	CELLAR DETAILS

SWN QUICK ESTIMATE
FRANZ THOMAN OHI WELL PAD

Item Description	Unit	Quantity
Mobilization	Each Machine	NA
Clearing/Grubbing (Topsoil Removal Only)	Ac	9.24
Earthwork	C.Y.	76,185
Geotextile	S.Y.	750
4" - 1-1/2" Minus Crusher Run Limestone	Ton	3,225
12" - Soil Cement (8% cement only)	C.Y.	687
Spreading Stone	Ton	NA
Toe Bench Material	C.Y.	4,000
Toe Key Drain	LF	1,140
Pad Perimeter Channel	Each Outlet	4
Seed & Straw Mulch	Ac	0.00
Straw Slope Matting	S.Y.	27,588
12" Filter Sock	LF	NA
18" Filter Sock	LF	475
24" Filter Sock	LF	3,019
32" Filter Sock	LF	NA
Super Site Fence	LF	NA

MISS Utility of West Virginia
1-800-245-4848
West Virginia State Law
(Section XIV, Chapter 24-C)
Requires that you call two
business days before you dig in
the state of West Virginia.
IT'S THE LAW!



NO.	DATE	BY	ISSUE / REVISIONS
1	04/30/2019	CHM/RMR	WVDEP PLAN SUBMISSION
2	05/17/2019	CHM/RMR	WVDEP PLAN SUBMISSION

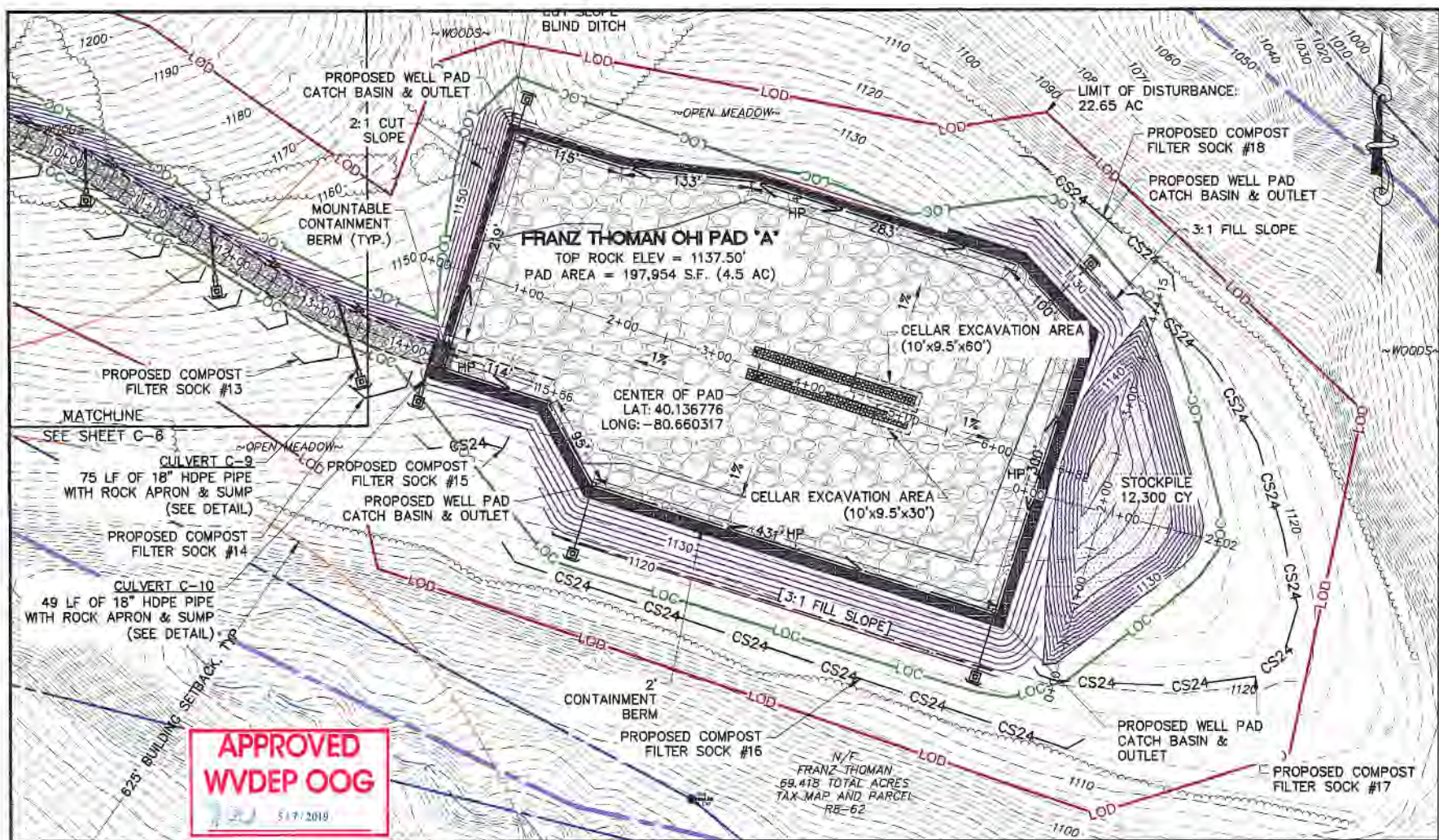
COVER SHEET
FRANZ THOMAN OHI PAD 'A'
RICHLAND DISTRICT, OHIO COUNTY, WEST VIRGINIA
Larson Design Group • Architects Engineers Surveyors
310 Lawless Road
Martinsburg, WV 26501
PHONE 304.212.2601 TOLL FREE 877.323.6603
FAX 570.323.9502 • www.larsondesigngroup.com

SWN Production Company, LLC
179 Innovation Drive
Jane Lew, WV 26378
PHONE 304.884.1622

SHEET NO.: **C-1**
PROJECT NO.: 7688-017-001



NO.	DATE	ISSUE / REVISIONS
1	03/20/2019	WVDEP PLAN RESPONSE
2	03/21/2019	WVDEP PLAN SUBMISSION
3		COMMENTS
4		
5		
6		
7		
8		
9		
10		



LEGEND	
STREAM/WETLAND DELINEATION	PROPOSED GUARDRAIL
LIMIT OF DISTURBANCE (LOD)	PROPOSED SOIL CEMENT ACCESS ROAD
LIMIT OF CLEARING (LOC)	PROPOSED SOIL CEMENT PAD
COMPOST FILTER SOCK (CS24)	PROPOSED TOE KEY
PROPOSED GRAVEL EDGE	PROPOSED TOPSOIL STOCKPILE
EXISTING GRAVEL EDGE	
ROCK-LINED CHANNEL	
BUILDING SETBACK	
EXISTING TREE LINE	
PROPERTY LINE	
EXISTING CULVERT	
PROPOSED CULVERT	
PROPOSED CONTAINMENT BERM	

SITE PLAN
FRANZ THOMAN OHI PAD 'A'
 FREEDLAND DISTRICT/COHIO COUNTY, WEST VIRGINIA

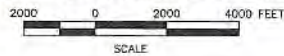
Larson Design Group • Architects/Engineers/Surveyors
 310 Lowless Road
 Morgantown, WV 26501
 PHONE 304.212.2601 TOLL FREE 877.323.6603
 FAX 570.323.9902 • www.larsondesigngroup.com

SWN Production Company, LLC
 179 Innovation Drive
 Jane Lew, WV 26378
 PHONE 304.884.1622

SHEET NO.: **C-7**
 PROJECT NO.: 7688-017-001



USGS 7.5 TILTONVILLE QUAD MAP



TOTAL DISTURBED AREA: 22.65 ACRES
 ROAD DISTURBED AREA: 9.67 ACRES
 PAD DISTURBED AREA: 12.98 ACRES



WEST VIRGINIA COUNTY MAP
 NOT TO SCALE

FRANZ THOMAN OHI WELL PAD 'A'

CONSTRUCTION & RECLAMATION PLAN

RICHLAND DISTRICT, OHIO COUNTY, WV
 NOVEMBER 2018

LOCATION COORDINATES:

ACCESS ROAD ENTRANCE
 LATITUDE: 40.137954 LONGITUDE: -80.666248 (NAD-83)
 N 4443122.33 E 528431.58 (UTM ZONE 17 METERS)

WELL PAD CENTER
 LATITUDE: 40.136776 LONGITUDE: -80.660317 (NAD-83)
 N 4442993.49 E 528937.33 (UTM ZONE 17 METERS)

ENTRANCE PERMIT:
 SWN WILL OBTAIN AN ENCROACHMENT PERMIT (FORM MM-109) FROM THE WEST VIRGINIA DEPARTMENT OF TRANSPORTATION DIVISION OF HIGHWAYS PRIOR TO COMMENCEMENT OF CONSTRUCTION ACTIVITIES.

NOTES:
 A GEOTECHNICAL INVESTIGATION REPORT HAS BEEN COMPLETED ON JULY 3, 2018 BY LARSON DESIGN GROUP. TOPOGRAPHICAL INFORMATION FIELD VERIFIED WITHIN LOD. REMAINDER SHOWN IS AS PROVIDED BY SWN.

SHEET INDEX


- 1 COVER SHEET
- 2-3 EVACUATION ROUTE/PREVAILING WINDS
- 4 OVERALL SITE PLAN
- 5-7 SITE PLAN
- 8 OVERALL CROSS SECTION LAYOUT
- 9-10 ACCESS ROAD & PRIVATE ROAD PROFILES
- 11-14 ACCESS ROAD CROSS SECTIONS
- 15 WELL PAD PROFILE
- 16 STOCKPILE PROFILE
- 17-19 WELL PAD CROSS SECTIONS
- 20-22 SITE RECLAMATION PLAN
- 22-29 CONSTRUCTION DETAILS
- 30-34 CELLAR DETAILS

SWN QUICK ESTIMATE FRANZ THOMAN OHI WELL PAD		
Item Description	Unit	Quantity
Mobilization	Each Machine	N/A
Clearing/Grubbing (Topsoil Removal Only)	Ac.	8.60
Earthwork	C.Y.	23,165
Geotextile	S.Y.	41,745
#1(3") Base Rock Delivered to Site	Ton	7,325
467's Top Rock Delivered to Site	Ton	8,950
Spreading Stone	Ton	N/A
Toe Bench Material	C.Y.	4,000
Toe Key Drains	L.F.	1,140
Pad Perimeter Channel	Each Outlet	4
Seed & Straw Mulch	Ac.	2.12
Straw Slope Matting	S.Y.	10,260
12" Filter Sock	L.F.	N/A
18" Filter Sock	L.F.	475
24" Filter Sock	L.F.	2,935
32" Filter Sock	L.F.	N/A
Super Silt Fence	L.F.	N/A

ENGINEERING ESTIMATE OF QUANTITIES			
SITE QUANTITIES			
PAVEMENT	2900	SF	
#1 (3") BASE STONE	7325	TON	
#467 TOP STONE	8950	TON	
INSTALL MOUNTABLE BERM	30	CY	
ACCESS ROAD ROCK LINED CHANNEL	1070	LF	
TOE KEY DRAIN PIPE	1140	LF	
TOE KEY EXCAVATION	850	CY	
BONDING BENCH EXCAVATION	4000	CY	
GEOTEXTILE FABRIC	41745	SY	
STRAW SLOPE MATTING	10260	SY	
24" COMPOST SOCK	2935	LF	
SEED & STRAW MULCH	10260	SY	
PAD PERIMETER ROCK LINED CHANNEL	1800	LF	
WELL PAD CATCH BASIN & OUTLET	4	EA	
18" HDPE CULVERT W/ OUTLET	1640	LF	
EARTHWORK			
DESCRIPTION	CUT (CY)	FILL (CY)	NET (CY)
MAIN ACCESS ROAD	4200	9650	5450 <FILL>
PRIVATE GRAVEL ACCESS ROAD	5	75	75 <FILL>
PRIVATE PAVED ACCESS ROAD	50	10	40 <CUT>
WELL PAD	43400	25800	17600 <CUT>
STOCKPILE	0	12300	12300 <FILL>

NOTE:
 QUANTITIES SHOWN UNDER THE EARTHWORK CATEGORY ARE CUMULATIVE OF FINAL GRADE AND SUBGRADE EXCAVATION. ANY EXCAVATION QUANTITIES SHOWN IN THE SITE QUANTITIES CATEGORY ARE ADDITIONAL.

MISS Utility of West Virginia
 1-800-245-4848
 West Virginia State Law
 (Section XIV, Chapter 24-C)
 Requires that you call two business days before you dig in the state of West Virginia.
 IT'S THE LAW!!



C. Miller 3-7-19



NO.	DATE	COMMENTS	BY	CHK
6	11/28/2018	FINAL DESIGN REV. 6	CM/RJR	
5	9/25/2018	FINAL DESIGN REV. 5	CM/RJR	
4	9/07/2018	FINAL DESIGN REV. 4	CM/RJR	
3	8/29/2018	FINAL DESIGN REV. 3	CM/RJR	
2	8/09/2018	FINAL DESIGN REV. 2	CM/JLL	
1	8/09/2018	FINAL DESIGN REV. 1	CM/JLL	
0	7/20/2018	FINAL DESIGN	CM/JLL	

ISSUE / REVISIONS

COVER SHEET
FRANZ THOMAN OHI PAD 'A'
 RICHLAND DISTRICT, OHIO COUNTY, WEST VIRGINIA

Larson Design Group - Architects Engineers Surveyors
 310 Lawless Road
 Morgantown, WV 26501
 PHONE 304-212-2601 TOLL FREE 877-323-6603
 FAX 570-323-9902 • www.larsondesigngroup.com

SWN Production Company, LLC
 179 Innovation Drive
 Jane Lew, WV 26378
 PHONE 304-884-1622

SHEET NO.: **C-1**
 PROJECT NO.: 7588-017-001



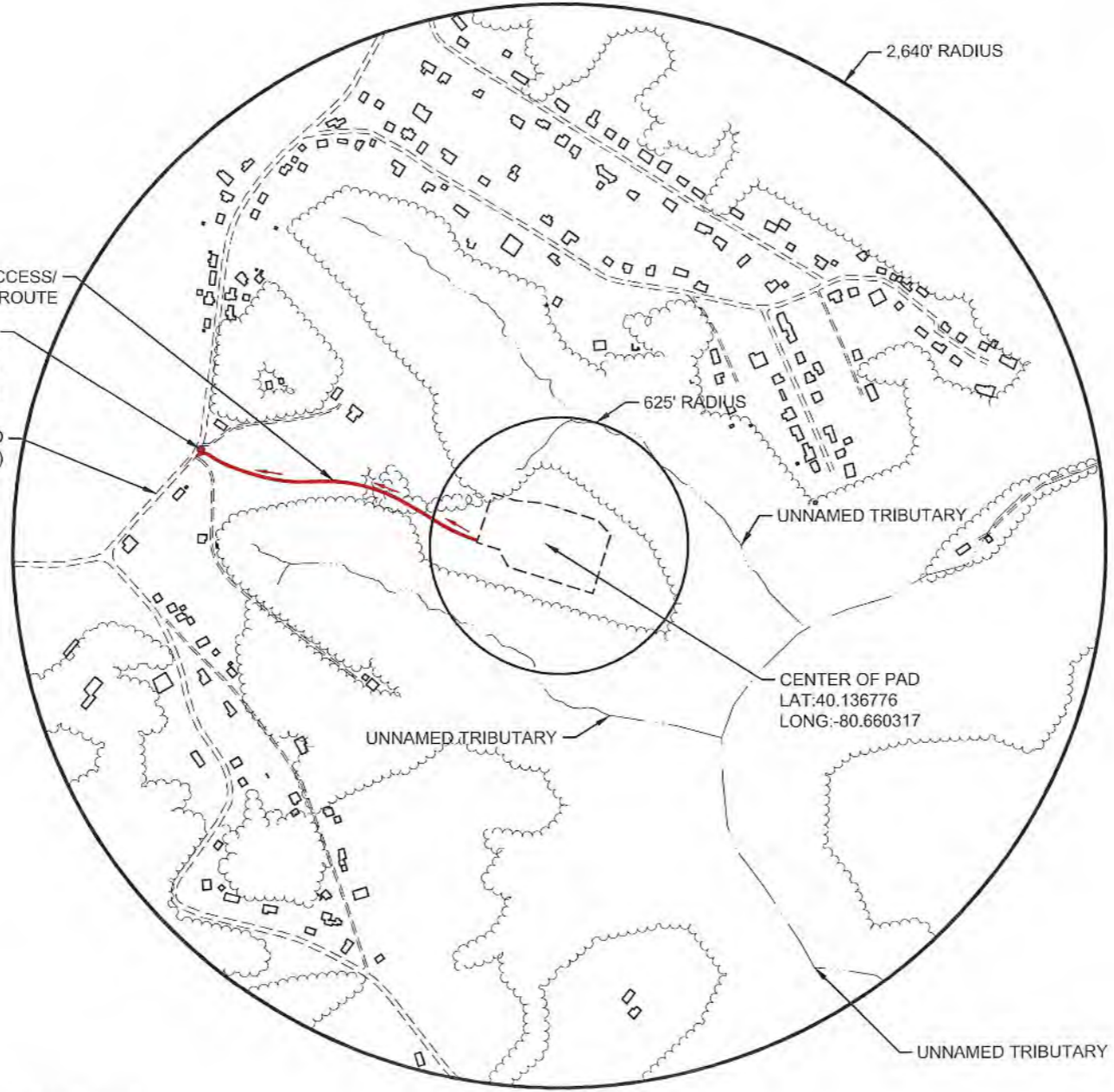
NO.	DATE	COMMENTS	BY	CHK
6	11/28/2018	FINAL DESIGN REV. 6	CMI	RMR
5	9/25/2018	FINAL DESIGN REV. 5	CMI	RMR
4	9/07/2018	FINAL DESIGN REV. 4	CMI	RMR
3	9/29/2018	FINAL DESIGN REV. 3	CMI	RMR
2	10/02/2018	FINAL DESIGN REV. 2	CMI	JLL
1	10/02/2018	FINAL DESIGN REV. 1	CMI	JLL
0	7/20/2018	FINAL DESIGN	CMI	JLL
		ISSUE / REVISIONS		

EVACUATION PLAN WITHOUT USGS MAP
FRANZ THOMAN OHI PAD 'A'
 RICHLAND DISTRICT, OHIO COUNTY, WEST VIRGINIA

Larson Design Group • Architects Engineers Surveyors
 310 Lawless Road
 Morgantown, WV 26501
 PHONE 304.212.2601 TOLL FREE 877.323.6603
 FAX 570.323.9902 • www.larsondesigngroup.com

SWN Production Company, LLC
 179 Innovation Drive
 Jane Lew, WV 26378
 PHONE 304.884.1822

SHEET NO.: **C-2**
 PROJECT NO.: 7688-017-001



WELL SITE ACCESS/
EVACUATION ROUTE

MUSTER POINT AND
ACCESS ROAD ENTRANCE
LAT: 40.137954
LONG: -80.666248

CHERRY HILL ROAD
(CR-3)

625' RADIUS

2,640' RADIUS

UNNAMED TRIBUTARY

CENTER OF PAD
LAT: 40.136776
LONG: -80.660317

UNNAMED TRIBUTARY

UNNAMED TRIBUTARY

PREVAILING WINDS

