

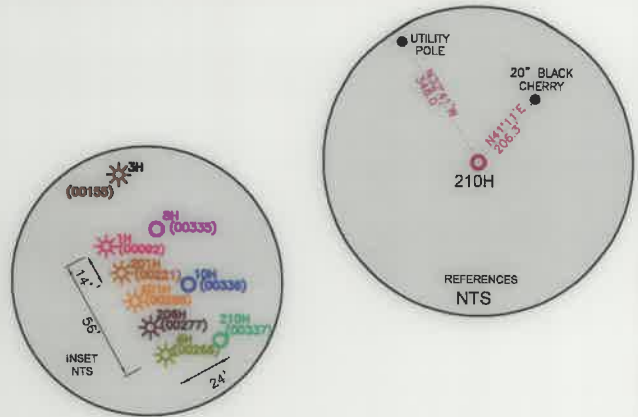
**JACKSON SURVEYING
INC.**

2413 EAST PIKE ST. # 112
Clarksburg, WV 26302
304-623-5851

Latitude: 40°07'30" SURFACE HOLE 5923'
Latitude: 40°05'00" BOTTOM HOLE 11,102'

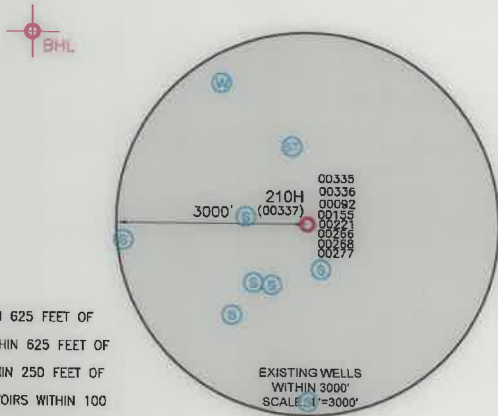
SURFACE HOLE LOCATION (SHL):	SURFACE HOLE LOCATION (SHL):
UTM (NAD83, ZONE 17, METERS): NORTHING: 4,437,282.264 EASTING: 530,164.289	UTM (NAD83, ZONE 17, METERS): NORTHING: 4,437,282.412 EASTING: 530,164.934
LANDING POINT LOCATION (LPL):	LANDING POINT LOCATION (LPL):
UTM (NAD83, ZONE 17, METERS): NORTHING: 4,437,283.721 EASTING: 530,297.718	UTM (NAD83, ZONE 17, METERS): NORTHING: 4,437,293.520 EASTING: 530,295.569
AZIMUTH POINT LOCATION-1 (AZL1):	AZIMUTH POINT LOCATION-1 (AZL1):
UTM (NAD83, ZONE 17, METERS): NORTHING: 4,435,415.454 EASTING: 531,119.851	UTM (NAD83, ZONE 17, METERS): NORTHING: 4,435,419.594 EASTING: 531,115.391
AZIMUTH POINT LOCATION-2 (AZL2):	AZIMUTH POINT LOCATION-2 (AZL2):
UTM (NAD83, ZONE 17, METERS): NORTHING: 4,435,382.085 EASTING: 531,135.383	UTM (NAD83, ZONE 17, METERS): NORTHING: 4,435,369.103 EASTING: 531,137.599
AZIMUTH POINT LOCATION-3 (AZL3):	AZIMUTH POINT LOCATION-3 (AZL3):
UTM (NAD83, ZONE 17, METERS): NORTHING: 4,434,200.321 EASTING: 531,716.083	UTM (NAD83, ZONE 17, METERS): NORTHING: 4,434,203.701 EASTING: 531,720.012
AZIMUTH POINT LOCATION-4 (AZL4):	AZIMUTH POINT LOCATION-4 (AZL4):
UTM (NAD83, ZONE 17, METERS): NORTHING: 4,433,941.780 EASTING: 531,909.735	UTM (NAD83, ZONE 17, METERS): NORTHING: 4,433,933.877 EASTING: 531,914.980
BOTTOM HOLE LOCATION (BHL):	BOTTOM HOLE LOCATION (BHL):
UTM (NAD83, ZONE 17, METERS): NORTHING: 4,433,715.380 EASTING: 532,156.810	UTM (NAD83, ZONE 17, METERS): NORTHING: 4,433,712.558 EASTING: 532,154.916

SURFACE HOLE LOCATION (SHL):	SURFACE HOLE LOCATION (SHL):
UTM (NAD83, ZONE 17, METERS): NORTHING: 4,437,282.264 EASTING: 530,164.289	UTM (NAD83, ZONE 17, METERS): NORTHING: 4,437,282.412 EASTING: 530,164.934
LANDING POINT LOCATION (LPL):	LANDING POINT LOCATION (LPL):
UTM (NAD83, ZONE 17, METERS): NORTHING: 4,437,283.721 EASTING: 530,297.718	UTM (NAD83, ZONE 17, METERS): NORTHING: 4,437,293.520 EASTING: 530,295.569
AZIMUTH POINT LOCATION-1 (AZL1):	AZIMUTH POINT LOCATION-1 (AZL1):
UTM (NAD83, ZONE 17, METERS): NORTHING: 4,435,415.454 EASTING: 531,119.851	UTM (NAD83, ZONE 17, METERS): NORTHING: 4,435,419.594 EASTING: 531,115.391
AZIMUTH POINT LOCATION-2 (AZL2):	AZIMUTH POINT LOCATION-2 (AZL2):
UTM (NAD83, ZONE 17, METERS): NORTHING: 4,435,382.085 EASTING: 531,135.383	UTM (NAD83, ZONE 17, METERS): NORTHING: 4,435,369.103 EASTING: 531,137.599
AZIMUTH POINT LOCATION-3 (AZL3):	AZIMUTH POINT LOCATION-3 (AZL3):
UTM (NAD83, ZONE 17, METERS): NORTHING: 4,434,200.321 EASTING: 531,716.083	UTM (NAD83, ZONE 17, METERS): NORTHING: 4,434,203.701 EASTING: 531,720.012
AZIMUTH POINT LOCATION-4 (AZL4):	AZIMUTH POINT LOCATION-4 (AZL4):
UTM (NAD83, ZONE 17, METERS): NORTHING: 4,433,941.780 EASTING: 531,909.735	UTM (NAD83, ZONE 17, METERS): NORTHING: 4,433,933.877 EASTING: 531,914.980
BOTTOM HOLE LOCATION (BHL):	BOTTOM HOLE LOCATION (BHL):
UTM (NAD83, ZONE 17, METERS): NORTHING: 4,433,715.380 EASTING: 532,156.810	UTM (NAD83, ZONE 17, METERS): NORTHING: 4,433,712.558 EASTING: 532,154.916



LINE	BEARING	DISTANCE	DESCRIPTION	MONUMENT
L1	N 10°57'22" E	1426.62'	SHL TO LANDMARK	FD. 5/8" REBAR
L2	N 95°07'47" E	1183.26'	SHL TO LANDMARK	FD. 5/8" REBAR
L6	S 47°18'41" E	1070.94'	AZL4 TO BHL	

LINE	BEARING	DISTANCE	CURVE LENGTH	DESCRIPTION
L3	N 85°08'25" E	430.14'	1303.14'	SHL TO LP
L4	S 23°44'31" E	180.97'	180.97'	AZL1 TO AZL2
L5	S 35°51'03" E	1092.17'	1096.90'	AZL3 TO AZL4



WELL RESTRICTIONS

1. NO OCCUPIED DWELLINGS > 2500 SQ FT. WITHIN 625 FEET OF CENTER OF PAD.
2. NO AGRICULTURE BUILDINGS > 2500 SQ FT. WITHIN 625 FEET OF CENTER OF PAD.
3. WATER WELLS OR DEVELOPED SPRINGS ARE WITHIN 250 FEET OF PROPOSED WELL.
4. PERENNIAL STREAMS, LAKES, PONDS, OR RESERVOIRS WITHIN 100 FEET OF THE LIMITS OF DISTURBANCE.
5. NO NATURALLY PRODUCING TROUT STREAM WITHIN 300 FEET OF LIMITS OF DISTURBANCE.
6. NO GROUND INTAKE OR PUBLIC WATER SUPPLY WITHIN 1000 FEET OF WELL PAD. LIMITS OF DISTURBANCE, E & S CONTROLS OR PUBLIC WATER SUPPLY.

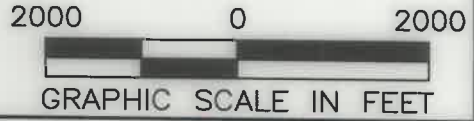

NOTES ON SURVEY

1. SURFACE AND ROYALTY OWNER INFORMATION AND THEIR BOUNDARIES SHOWN HEREON WERE PLOTTED FROM DEEDS AND/OR TAX PARCEL MAPS PROVIDED BY CLIENT AND/OR FIELD LOCATIONS.
2. THIS PLAT DOES NOT REPRESENT A BOUNDARY SURVEY OF THE PARCELS SHOWN HEREON.
3. ALL INSETS ARE GRID NORTH UNLESS OTHERWISE DEPICTED.

I, THE UNDERSIGNED, HEREBY CERTIFY THAT THIS PLAT IS CORRECT TO THE BEST OF MY KNOWLEDGE AND BELIEF AND SHOWS ALL THE INFORMATION REQUIRED BY LAW AND REGULATIONS ISSUED AND PRESCRIBED BY THE DEPARTMENT OF ENVIRONMENTAL PROTECTION.

P.S. 708

David L Jackson



COMPANY: **SWN** Production Company, LLC

(+) DENOTES LOCATION OF WELL ON UNITED STATES TOPOGRAPHIC MAPS
WVDEP
OFFICE OF OIL & GAS
601 57TH STREET
CHARLESTON, WV 25034

MINIMUM DEGREE OF ACCURACY: 1/200
PROVEN SURVEY SOURCE OF ELEVATION: GRADE GPS (NAVD 88, US FT)

TIMMY MINCH OHI
OPERATOR'S WELL #: 210H
API WELL #: 47 069 00337
STATE COUNTY PERMIT

WELL TYPE: OIL WASTE DISPOSAL PRODUCTION DEEP GAS LIQUID INJECTION STORAGE SHALLOW
 WATERSHED: BROWNS RUN OF PETERS RUN OF WHEELING CREEK (HUC-10) ELEVATION: 1208.2'
 DISTRICT: TRIADELPHIA COUNTY: OHIO QUADRANGLE: WHEELING, WV
 SURFACE OWNER: TIMMY B. MINCH & AMY L. MINCH ACREAGE: ±254.38
 OIL & GAS ROYALTY OWNER: TIMMY B. MINCH & AMY L. MINCH ACREAGE: ±254.38
 DRILL DRILL DEEPER REDRILL FRACTURE OR STIMULATE PLUG OFF OLD FORMATION PERFORATE NEW FORMATION
 CONVERT PLUG & ABANDON CLEAN OUT & REPLUG OTHER CHANGE (SPECIFY) ASDRILLED
 TARGET FORMATION: MARCELLUS ESTIMATED DEPTH: 6,287' 10/16/2020

WELL OPERATOR: SWN PRODUCTION COMPANY, LLC DESIGNATED AGENT: BRITTANY WOODY
 ADDRESS: 1300 FORT PIERPONT ROAD, SUITE 200 ADDRESS: 1300 FORT PIERPONT ROAD, SUITE 200
 CITY: MORGANTOWN STATE: WV ZIP CODE: 26508 CITY: MORGANTOWN STATE: WV ZIP CODE: 26508

LEGEND:	○ PROPOSED SURFACE HOLE / BOTTOM HOLE	— SURVEYED BOUNDARY	REVISIONS:	DATE: 09-19-2022
☼ EXISTING / PRODUCING WELLHEAD	— DRILLING UNIT	— LEASE BOUNDARY		
LPL LANDING POINT LOCATION	— ASDRILLED PATH	— PROPOSED PATH		
⊕ EXISTING WATER WELL				DRAWN BY: N. MANO
⊙ EXISTING SPRING				SCALE: 1" = 2000'
				DRAWING NO:
				WELL LOCATION PLAT

**JACKSON SURVEYING
INC.**

2413 EAST PIKE ST. # 112
Clarksburg, WV 26302
304-623-5851



I, THE UNDERSIGNED, HEREBY CERTIFY THAT THIS PLAT IS CORRECT TO THE BEST OF MY KNOWLEDGE AND BELIEF AND SHOWS ALL THE INFORMATION REQUIRED BY LAW AND REGULATIONS ISSUED AND PRESCRIBED BY THE DEPARTMENT OF ENVIRONMENTAL PROTECTION.

P.S. 708 *David L Jackson*


REVISIONS:	COMPANY:	12/16/2022	
	SWN Production Company, LLC	SWN Production Company™	
	OPERATOR'S	TIMMY MINCH OHI	DATE: 09-19-2022
	WELL #:	210H	DRAWN BY: N. MANO
	DISTRICT:	TRIADELPHIA	SCALE: N/A
	COUNTY:	OHIO	DRAWING NO:
	STATE:	WV	WELL LOCATION PLAT 2

**JACKSON SURVEYING
INC.**

2413 EAST PIKE ST. # 112
Clarksburg, WV 26302
304-623-5851

WELL BORE TRACTS		
TRACT	SURFACE OWNER (S) / ROYALTY OWNER (R)	TAX PARCEL
1	MINCH TIMMY B & AMY L (S/R)	6-T2-18
2	POCKL RONALD J (S)	6-T2-20.1
3	WOJCHOWSKI MORGAN A (S)	6-T2-20
4	HATCHER EDWARD A SR (S)	6-T2-21.4
5	HATCHER EDWARD A (S)	6-T2-21
6	DICKERSON CYNTHIA ANN ET AL (S)	6-T2-22
7	SAPORITO MICHAEL A & RAE L (S)	6-T7-136
8	POWELL JAMES E JR & MARY A-LE POWELL J; POWELL M; BRAMAN M (S)	6-T7-137
9	PAPADIMITRIOU KATHERINE M (S)	6-T7-145
10	LUCKY FARMS LLC (S)	6-T7-163
11	KENT ROGER L JR & MELINDA J (S)	6-T7-163.15
12	KENT ROGER L JR & MELINDA J (S)	6-T7-163.18
13	FULLERTON TODD (S)	6-T7-163.16
14	NEIDHARDT ROBT T O'LEARY KATHLEEN (S)	6-T7-163.3
15	NEIDHARDT ROBERT & KATHLEEN (S)	6-T7-163.10
16	BRANNARE STEFAN L & BRANNARE ELIZABETH L (S)	6-T7-163.9
17	STOUT CHAD M & LEAH M (S)	6-T7-163.8
18	BLISS CHARLIE A SR & MARY E (S)	6-T7-164
19	EDGE EDWARD M & CHRISTINE B (S)	6-T7-165
20	BRINKMEIER WILLIAM JAY (S)	6-T7-165.1
21	BRINKMEIER LOUIS JR (S)	6-T7-175.1
22	BRINKMEIER WILLIAM J (S)	6-T7-177
23	TOWN OF TRIDELPHIA (S)	6-T7-176
24	TRENTON ROBERT C & S G (S)	6-T7-177.1
25	470 LAND COMPANY LLC (S)	7-TW4-35
26	WV DEPARTMENT OF TRANSPORTATION (S)	US ROUTE 40
27	ALLIETTA KERA L (S)	7-TW4-62
28	DANEHART CHARLES D JR (S)	7-TW4-61
29	KNOLLINGER KATHYRN M (S)	7-TW8-75
30	MIDTOWN MOBILE HOMES INC TEMPLIN TIM T & PATRICIA A (S)	6-TW4-126
31	PARSONS JAMES (S)	6-T7-182

DETAIL "A"



I, THE UNDERSIGNED, HEREBY CERTIFY THAT THIS PLAT IS CORRECT TO THE BEST OF MY KNOWLEDGE AND BELIEF AND SHOWS ALL THE INFORMATION REQUIRED BY LAW AND REGULATIONS ISSUED AND PRESCRIBED BY THE DEPARTMENT OF ENVIRONMENTAL PROTECTION.

P.S. 708

David L Jackson

REVISIONS:	COMPANY:	12/16/2022	
	SWN Production Company, LLC	SWN Production Company™	
	OPERATOR'S	TIMMY MINCH OHI	API #
	WELL #:	210H	47-069-00337
	DISTRICT:	TRIADDELPHIA	STATE:
	COUNTY:	OHIO	WV
			DATE: 09-19-2022
			DRAWN BY: N. MANO
			SCALE: N/A
			DRAWING NO:
			WELL LOCATION PLAT 3

**JACKSON SURVEYING
INC.**

2413 EAST PIKE ST. # 112
Clarksburg, WV 26302
304-623-5851

ADJOINING OWNERS TABLE		
TRACT	SURFACE OWNER	TAX PARCEL
A	MINCH TIMMY B & AMY L	4-R17-58.1
B	MINCH ROBERT WILLIAM JR MINCH BARBARA JEAN	4-R17-57.2
C	MINCH ROBERT WILLIAM JR MINCH HERBERT PAUL	4-R17-57
D	NUTTING G OGDEN TRUST	4-R17-57.1
E	MEMORI HOME & GARDEN LLC	4-R17H-1
F	HALL EULA BERNICE	4-R18-3
G	POCKL RONALD J	6-T2-20.1
H	WOJCHOWSKI MORGAN A	6-T2-20
I	HATCHER HOWARD W JR & LJ	6-T2-21.6
J	COVEY ON RISE, LLC	6-T2-21.5
K	DAILER JAMES M & MARILYN D	6-T2-21.7
L	COURY KRISTIN	6-T2-21.3
M	NEUMAN MICHAEL C & COCHRAN SARAH	6-T2-21.1
N	NEUMAN MICHAEL C & COCHRAN SARAH	6-T2-25
O	COURY KRISTIN	6-T2-21.2
P	LAUDERMILT GARY E & M A	6-T2-26.1
Q	LAUDERMILT MARY A & G E	6-T2-26
R	CROFT SAMUEL E & ROSE M TRUST CROFT SAMUEL E & ROSE M; TEES	6-T2-24
S	CROFT SAMUEL & ROSE	6-T2-24.2
T	JONES LAMBERT	6-T2-24.1
U	CROFT REVOCABLE TRUST	6-T2-139
V	DANEHART ARTHUR W & P R (LIFE) ENGLAND CYNTHIA A ET AL	6-T7-141
W	DANEHART ARTHUR W & P R (LIFE) ENGLAND CYNTHIA A ET AL	6-T7-140
X	LAUDERMILT MARY ANN & GARY E SR	6-T7-142
Y	FIGARETTI KATHERINE M & ANTHONY F	6-T7-143
Z	FIGARETTI KATHERINE M ANTHONY F	6-T7-143.1
A2	COREY MICHAEL & TIERRA	6-T7-158
B2	HEARN LYLE & KIMBERLIE	6-T7-173
C2	LUCKY FARMS LLC	6-T7-163
D2	HANSON AUGUST J & LISA M	6-T7-163.20
E2	GALBREATH ROBERT W & DEBRA J	6-T7-163.11
F2	GRIFFIN DANIEL L & SARA C	6-T7-163.5
G2	MILLER GARY P & J A	6-T7-163.4
H2	BROSKI STEPHEN J	6-T7-163.1
I2	FIORILLI MICHAEL A & C L	6-T7-163.2
J2	TUCKER ROBERT M & REBECCA E	6-T7-163.12
K2	GAUDINO GREGORY A & ANNETTE M	6-T7-163.13
L2	KHALIL BUSAINA	6-T7-163.7
M2	KHALIL BUSAINA	6-T7-163.6
N2	SIMMS JAMES	6-T7-163.17
O2	GEORGE GREGORY P JR	6-T7-163.21
P2	BOYD CECELIA	6-T7-172
Q2	ABUNDANT LIFE BAPTIST CHURCH ET AL	6-T7-172.12
R2	ANDERSON CARLAS E & T D	6-T7-172.2
S2	BLISS CHARLIE A SR & MARY E	6-T7-164.1
T2	ABUNDANT LIFE BAPTIST CHURCH ET AL	6-T7-172.14
U2	BRINKMEIER LOUIS G JR & J A	6-T7-175
V2	CLARK LINDA L	7-TW3-1
W2	BRINKMEIER WILLIAM J	6-T7-175.2
X2	TRENTON ROBERT C & S G	6-T7-186
Y2	BONACCI RENTALS LLC	7-TW4-39
Z2	TRENTON ROBERT C & SYLVIA G	7-TW4-38
A3	TRENTON ROBERT C AND SYLVIA G	7-TW4-37
B3	470 LAND COMPANY LLC	7-TW4-37.1
C3	470 LAND COMPANY LLC	7-TW4-36
D3	HALL JAMES E JR & TERRY E	7-TW4-60
E3	MARLIN DOUG & LEXANNE	7-TW4-94
F3	BONACCI RENTALS LLC	7-TW4-95

ADJOINING OWNERS TABLE		
TRACT	SURFACE OWNER	TAX PARCEL
G3	BONACCI RENTALS LLC	7-TW4-56.1
H3	COOPER WILLIAM C	7-TW4-96
I3	WCC INC	7-TW4-97
J3	ROBINSON JOYCE	6-T8-43.2
K3	ROBINSON AUGUST FRANKLIN	6-T8-43
L3	OHIO COUNTY COMMISSION	6-T12-53
M3	MIDTOWN MOBILE HOMES INC (1/2) TEMPLIN TIM & PATRICIA (1/2)	7-TW4-129
N3	TEMPLIN TIM T	7-TW4-126.1
O3	MIDTOWN MOBILE HOMES INC	7-TW4-93
P3	MIDTOWN MOBILE HOMES INC (1/2) TEMPLIN TIM & PATRICIA (1/2)	7-TW4-127
Q3	MIDTOWN MOBILE HOMES INC (1/2) TEMPLIN TIM & PATRICIA (1/2)	7-TW4-128
R3	MIDTOWN MOBILE HOMES INC (1/2) TEMPLIN TIM & PATRICIA (1/2)	7-TW4-123
S3	MIDTOWN MOBILE HOMES INC (1/2) TEMPLIN TIM & PATRICIA (1/2)	7-TW4-125
T3	MIDTOWN MOBILE HOMES INC (1/2) TEMPLIN TIM & PATRICIA (1/2)	7-TW4-122
U3	MIDTOWN MOBILE HOMES INC (1/2) TEMPLIN TIM & PATRICIA (1/2)	7-TW4-133
V3	STARKEY OPHELIA E & R S	7-TW4-124
W3	MIDTOWN MOBILE HOMES INC (1/2) TEMPLIN TIM & PATRICIA (1/2)	7-TW4-121
X3	BLEIFUS TIRE SERVICE INC	7-TW4-92
Y3	ALLIETTA THOMAS J	7-TW4-63
Z3	470 LAND COMPANY LLC	7-TW4-34
A4	470 LAND COMPANY LLC	7-TW4-33
B4	470 LAND COMPANY LLC	7-TW4-32
C4	TRENTON ROBERT C & S G	7-TW4-31
D4	TOWN OF TRIADELPHIA	7-TW4-30
E4	TRENTON ROBERT C	6-T7-184
F4	TRENTON ROBT C & SYLVIA	6-T7-184.1
G4	TRENTON ROBERT C	6-T7-184.3
H4	TOWN OF TRIADELPHIA	7-TW4-24
I4	BRINKMEIER WILLIAM J	6-T7-177
J4	TOWN OF TRIADELPHIA	7-TW4-23.1
K4	OHIO VALLEY IND & BUS DEV CORP	7-TW4-8
L4	OHIO VALLEY IND & BUS DEV CORP	6-T7-166.1
M4	LUCKY FARMS KENNEL LLC	6-T7-163.22
N4	GEORGE GREGORY J & JENNIFER S	6-T7-163.19
O4	MIDDLE CREEK GARAGE INC	6-T7-166
P4	HUTCHINSON AMY JO	7-TW1-1.1
Q4	KNOLLINGER WOODROW J JR REV TRUST, ET AL	7-TW1-3.2
R4	MIDDLE CREEK GARAGE INC	7-TW1-9
S4	LUCKY FARMS LLC	6-T12-5
T4	OCH DANIEL F	6-T7-156
U4	FITZPATRICK CINDY L THOMAS W	6-T7-153
V4	HULS TERESA GELLNER	6-T7-152
W4	RICKER WILLIAM R AND KATHY L	6-T7-150
X4	CRISWELL JOHN T	6-T7-150.1
Y4	CRISWELL JOHN T	6-T7-148.1
Z4	WALTER GARY R & SUSAN L	6-T7-148
A5	MOORE STEVEN A & LISA K	6-T7-148.2
B5	WENZEL REGIS G & J R	6-T7G-4
C5	HEATH JAMES L	6-T7G-3
D5	HARRIS DONALD N & J A	6-T7-147.1
E5	HARRIS DONALD JEFFERY	6-T7-147
F5	SCHMID DAVID J & E T	6-T7-146
G5	DAVIS PROPERTY HOLDINGS LLC	6-T7-137.1
H5	WARD CHRISTIE L	6-T7C-1
I5	POWELL JAMES E JR & MARY A-LE POWELL J; POWELL M; BRAMAN M	6-T7-180
J5	STRADA JEFFREY M & LINDA F	6-T7C-11
K5	STRADA JEFFREY M & LINDA F	6-T7C-11.1
L5	BAUER HOLLY K & PAUL M	6-T7-112.1
M5	FRITTER RALPH LEE II FRITTER MELISSA EDITH	6-T7-111
N5	ORUM M D 6/9 INT, W B ORUM 1/9 K D ORUM 1/9 & J E ORUM 1/9	6-T7-135.1
O5	ORUM WILLIAM A & CYNTHIA	6-T7-178
P5	WHEELING PARK COMMISSION	6-T7-95
Q5	DANEHART LUANN AND ARTHUR W JR	6-T2-16.2
R5	VILLANOVA DONALD G AND BECKY J	6-T2-16
S5	VILLANOVA DONALD G AND BECKY J	6-T2-15.2
T5	FRANKE RODD A & LISA R	6-T2-15.3
U5	MONFRADI CHARLES AND DOLORES	4-R17-58
V5	ORUM WILLIAM A & CYNTHIA E	6-T2-19.1
W5	JUNIPER LODGE INC	6-T2-19
X5	MINCH TIMMY B & AMY L	4-R17-63
Y5	MINCH DANNY AND GINA	4-R17-61
Z5	CALVERT GROVE ANDREW	4-R17-62

REVISIONS:

COMPANY:

SWN
Production Company, LLC

SWN
Production Company™

12/16/2022

OPERATOR'S: TIMMY MINCH OHI
WELL #: 210H

API #: 47-069-00337

DATE: 09-19-2022

DISTRICT: TRIADELPHIA

COUNTY: OHIO

STATE: WV

DRAWN BY: N. MANO

SCALE: N/A

DRAWING NO: WELL LOCATION PLAT 4