

TH: 6604' LON: 81-02-30



*I, the undersigned, hereby certify that this plat is correct to the best of my knowledge and belief and shows all the information required by law and the regulations issued and prescribed by the Department of Environmental Protection.*

*[Signature]*  
P.S. 2092

**Seal**  
Ben R. Singleton  
LICENSED  
NO. 2092  
STATE OF WEST VIRGINIA  
PROFESSIONAL SURVEYOR  
SEAL

FILE NO: 49-23  
DRAWING NO: Wagner R-1  
SCALE: 1" = 500'  
MINIMUM DEGREE OF ACCURACY: 1:2500  
PROVEN SOURCE OF ELEVATION: NGS CORS Station

**STATE OF WEST VIRGINIA**  
DEPARTMENT OF ENVIRONMENTAL PROTECTION  
**OIL AND GAS DIVISION**

DATE: March 15 20 23  
OPERATOR'S WELL NO.: Wagner R-1  
API WELL NO  
47 - 073 - 00498  
STATE COUNTY PERMIT

WELL TYPE:  OIL  GAS  LIQUID INJECTION  WASTE DISPOSAL  
(IF GAS) PRODUCTION:  STORAGE  DEEP  SHALLOW

LOCATION: ELEVATION: 778' WATERSHED Middle Island Creek QUADRANGLE: Bens Run

DISTRICT: Union COUNTY: Pleasants

SURFACE OWNER: State of West Virginia Department of Commerce Division of Natural Resources ACREAGE: 288

ROYALTY OWNER: LEASE NO: ACREAGE:

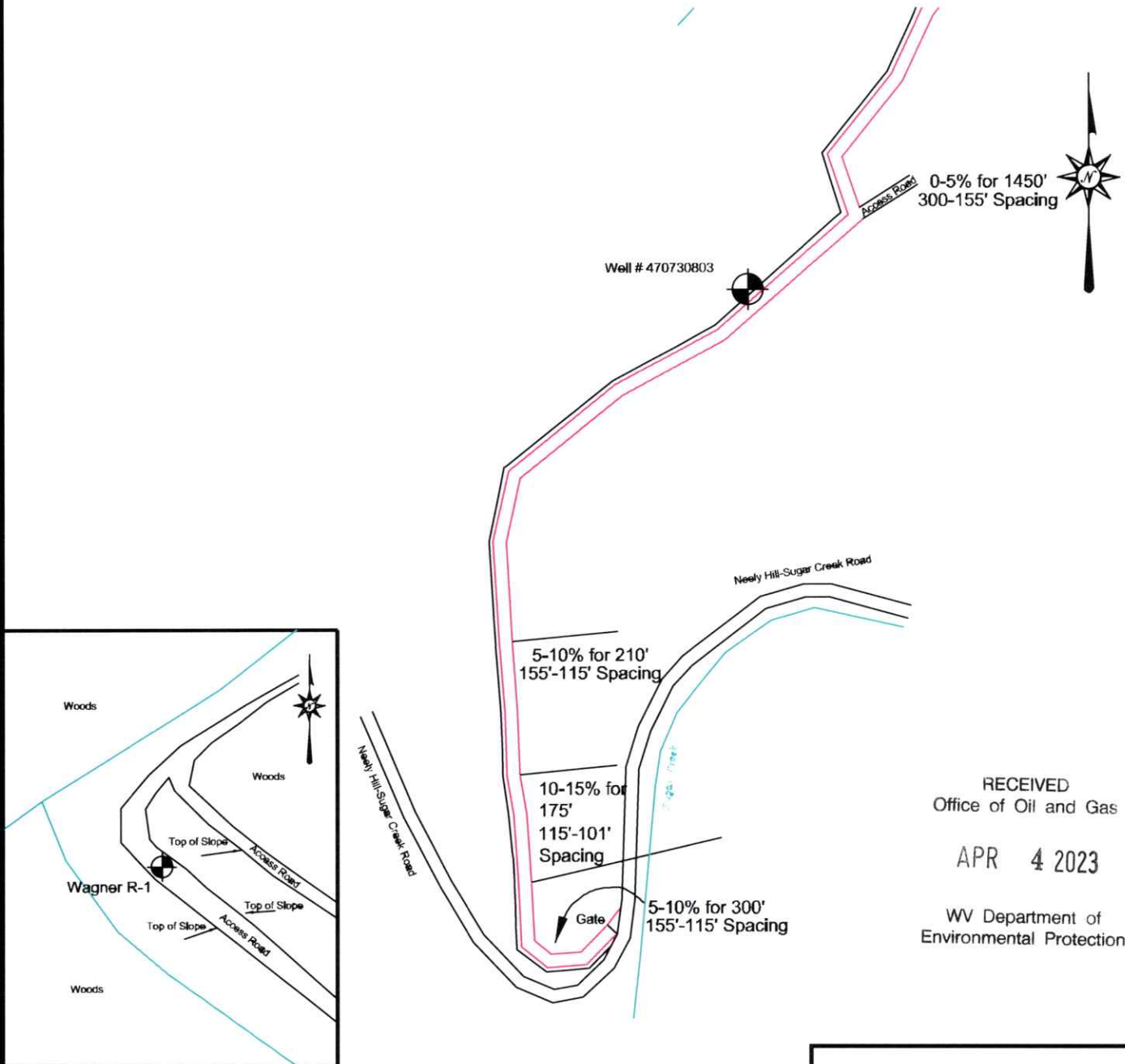
PROPOSED WORK:  DRILL  CONVERT  DRILL DEEPER  FRACTURE OR STIMULATE  PLUG OFF OLD FORMATION  
 PERFORATE NEW FORMATION  OTHER PHYSICAL CHANGE IN WELL (SPECIFY)  
 PLUG AND ABANDON  CLEAN OUT AND REPLUG TARGET FORMATION: Unknown ESTIMATED DEPTH: Unknown

WELL OPERATOR: Unknown - DEP Paid Plugging Contract WVDEP DESIGNATED AGENT: H. Jason Harmon

ADDRESS: 601 57th Street ADDRESS: 601 57th Street  
Charleston, WV 25304 Charleston, WV 25304

WW-9

EG23062 (47-073-00498)



RECEIVED  
Office of Oil and Gas  
APR 4 2023  
WV Department of  
Environmental Protection

Unless otherwise noted, all roads shown hereon are existing and shall be maintained in accordance with WV D.E.P., Office of Oil and Gas Erosion and Sediment Control Field Manual as revised 5/2012.

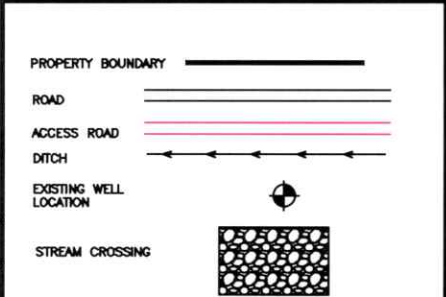
Entrances upon county/state roads shall be maintained in accordance with WV D.O.T. regulations, however, separate permits may be required by the WV D.O.T.

Sediment basins (traps) and appropriate erosion control barriers are to be constructed at all culverts and cross-drains as required in the aforementioned Erosion and Sediment Control Field Manual. Where field conditions dictate, alternative erosion control measures shall be enacted as required.

Earthwork contractors are responsible for notification to the operator and inspector prior to any deviation from this plan.

DRAWN BY: Mason Thomas

DATE: March 17, 2023



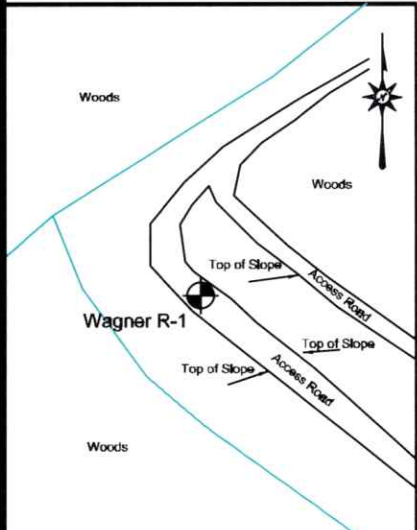
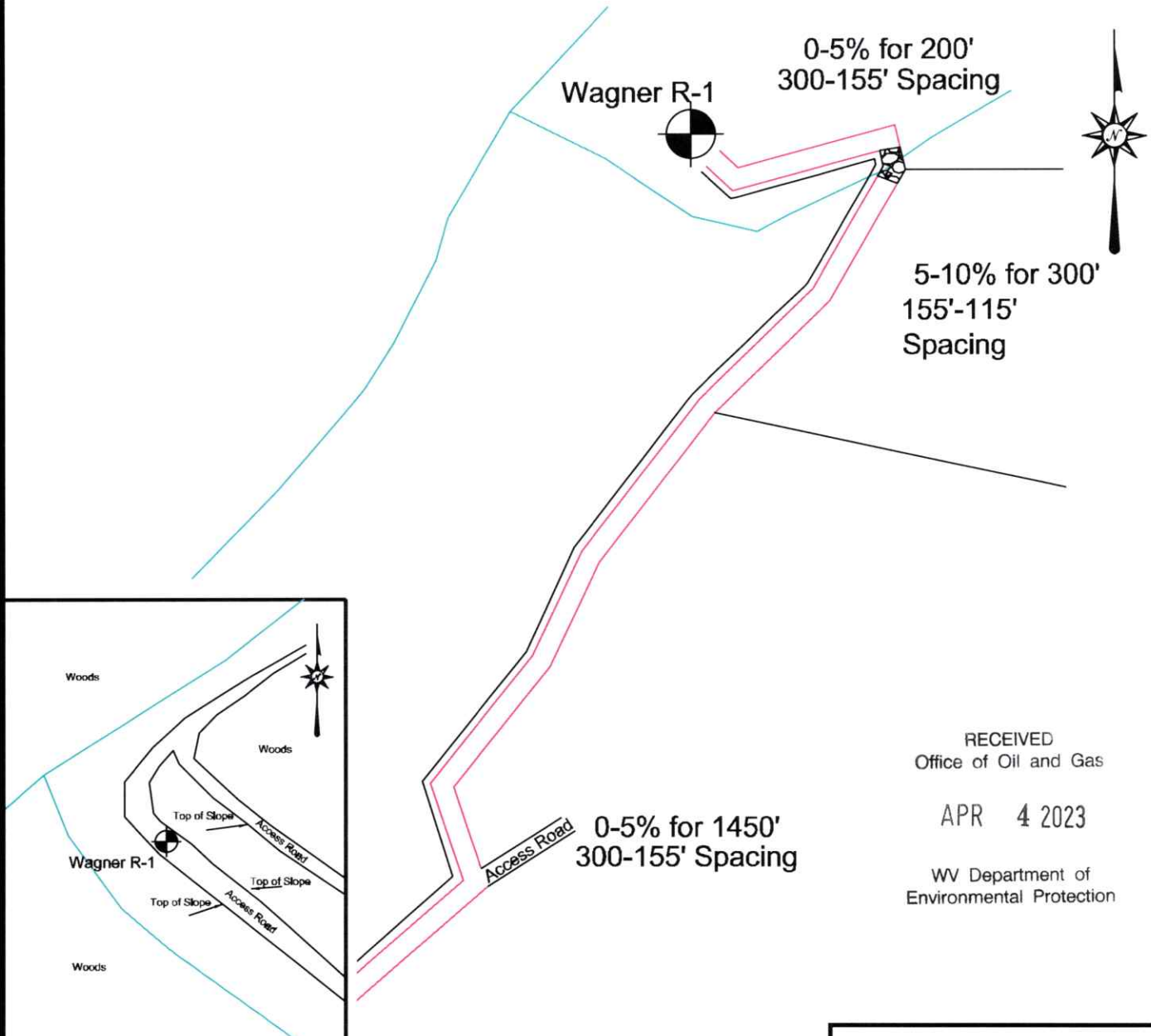
SURVEYING AND MAPPING SERVICES PERFORMED BY:  
**ALLEGHENY SURVEYS, INC.**

1-800-482-8606  
P.O. BOX 438  
BIRCH RIVER, WV 26610  
PH: (304) 649-8606  
FAX: (304) 649-8608

04/14/2023

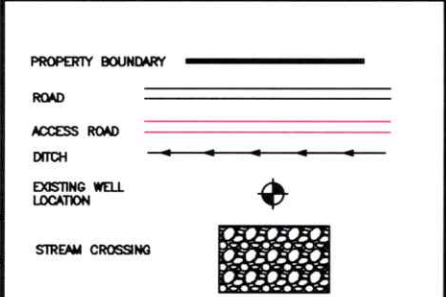
WW-9

EG23062 (47-073-00498)



RECEIVED  
Office of Oil and Gas  
APR 4 2023  
WV Department of  
Environmental Protection

Unless otherwise noted, all roads shown hereon are existing and shall be maintained in accordance with WV D.E.P., Office of Oil and Gas Erosion and Sediment Control Field Manual as revised 5/2012.  
Entrances upon county/state roads shall be maintained in accordance with WV D.O.T. regulations, however, separate permits may be required by the WV D.O.T.  
Sediment basins (traps) and appropriate erosion control barriers are to be constructed at all culverts and cross-drains as required in the aforementioned Erosion and Sediment Control Field Manual. Where field conditions dictate, alternative erosion control measures shall be enacted as required.  
Earthwork contractors are responsible for notification to the operator and inspector prior to any deviation from this plan.



DRAWN BY: Mason Thomas

DATE: March 17, 2023



SURVEYING AND MAPPING SERVICES PERFORMED BY:  
**ALLEGHENY SURVEYS, INC.**  
1-800-482-8606  
P.O. BOX 438  
BIRCH RIVER, WV 26610  
PH: (304) 649-8606  
FAX: (304) 649-8608

04/14/2023