

WW-7
8-30-06



West Virginia Department of Environmental Protection
Office of Oil and Gas

WELL LOCATION FORM: GPS

API: 47-073-02145 WELL NO.: Owens #1 (#2145)

FARM NAME: Davis, Otis D

RESPONSIBLE PARTY NAME: Triad Hunter, LLC

COUNTY: Pleasants DISTRICT: Union

QUADRANGLE: Ben's Run (75)

SURFACE OWNER: Davis Ottis D. & Donna L.

ROYALTY OWNER: _____

UTM GPS NORTHING: 4367253

UTM GPS EASTING: 489835.4 GPS ELEVATION: 610'

The Responsible Party named above has chosen to submit GPS coordinates in lieu of preparing a new well location plat for a plugging permit or assigned API number on the above well. The Office of Oil and Gas will not accept GPS coordinates that do not meet the following requirements:

- Datum: NAD 1983, Zone: 17 North, Coordinate Units: meters, Altitude: height above mean sea level (MSL) – meters.
- Accuracy to Datum – 3.05 meters
- Data Collection Method:
Survey grade GPS _____: Post Processed Differential _____

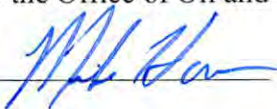
Real-Time Differential _____

Mapping Grade GPS : Post Processed Differential

Real-Time Differential _____

- Letter size copy of the topography map showing the well location.**

I the undersigned, hereby certify this data is correct to the best of my knowledge and belief and shows all the information required by law and the regulations issued and prescribed by the Office of Oil and Gas.

Signature  Title V.P. Operations Date 4/24/17

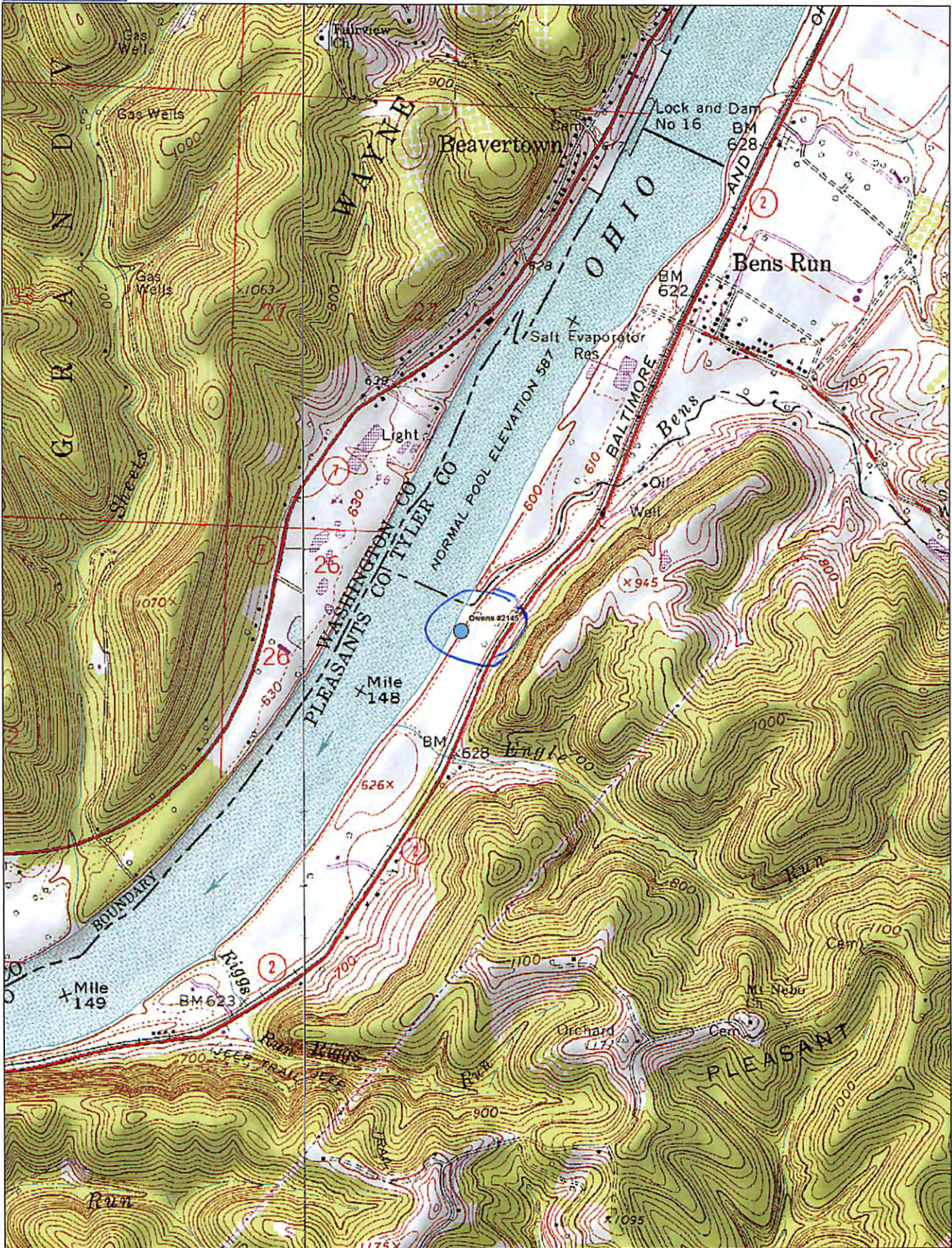
06/23/2017

RECEIVED
Office of Oil and Gas

MAY 11 2017

WV Department of
Environmental Protection

7302145P




Data use subject to license.
 © DeLorme. XMap® 7.
 www.delorme.com

Received
 Office of Oil & Gas



DMH
5-4-17



Data Zoom 13-4

MAY 11 2017

06/23/2017