

4707500039W

(BEVERLY EAST)



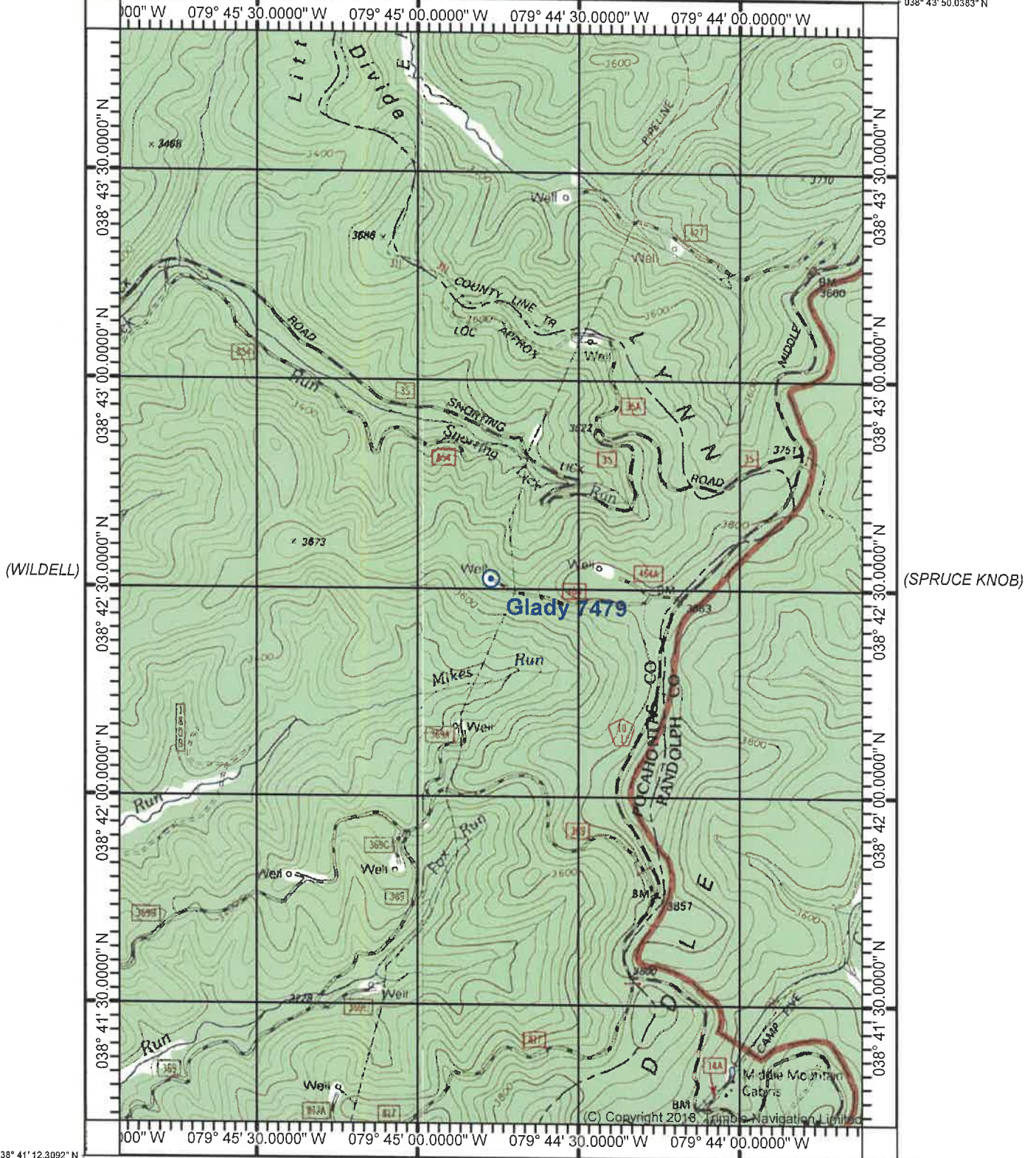
SINKS OF GANDY QUADRANGLE
WEST VIRGINIA
TOPOGRAPHIC SERIES

(WHITMER)

079° 45' 55.5350" W
038° 43' 50.0383" N

(GLADY)

079° 43' 36.5642" W
038° 43' 50.0383" N



038° 41' 12.3092" N
079° 45' 55.5350" W

(THORNWOOD)
SCALE 1:24000

Printed: Tue May 23, 2023

038° 41' 12.3092" N
079° 43' 36.5642" W

(DURBIN)

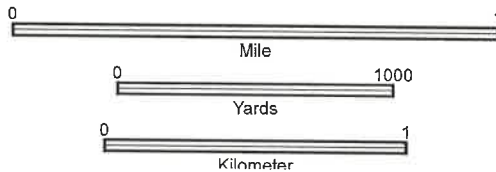
(SNOWY MT)

Produced by Trimble Terrain Navigator Pro
Topography based on USGS 1:24,000
Maps

North American 1983 Datum (NAD83)

To place on the predicted North American
1927 move the projection lines 13M N and
19M E

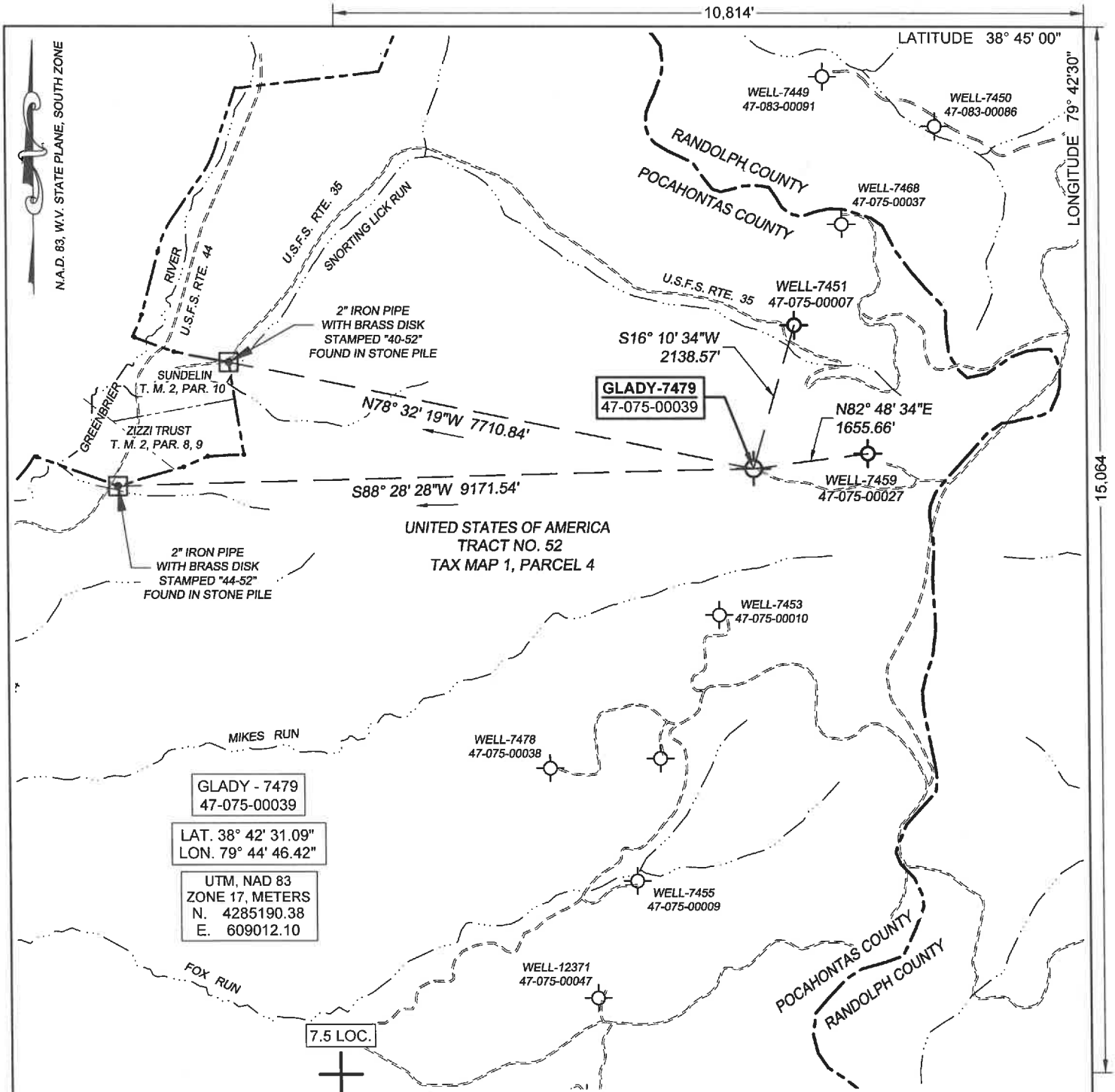
Declination



CONTOUR INTERVAL 40 FT

38079-F5-TM-024
SINKS OF GANDY, WV
JAN 1, 1998


09/29/2023



(+) DENOTES LOCATION OF WELL ON UNITED STATES TOPOGRAPHIC MAPS

FILE No **2201-2345-001-015**
 DRAWING No. **GLADY-7479**
 SCALE **1"=2000'**
 MINIMUM DEGREE OF ACCURACY **1:200**
 PROVEN SOURCE OF ELEVATION **TRIMBLE R-12**
 GPS UNIT

I THE UNDERSIGNED, HEREBY CERTIFY THAT THIS PLAT IS CORRECT TO THE BEST OF MY KNOWLEDGE AND BELIEF AND SHOWS ALL THE INFORMATION REQUIRED BY LAW AND THE REGULATIONS ISSUED AND PRESCRIBED BY THE DIVISION OF ENVIRONMENTAL PROTECTION.
 (SIGNED) *R. Thaw*
ROBERT F. THAW PS #965



FORM IV-6 (8-78)

STATE OF WEST VIRGINIA
DIVISION OF ENVIRONMENTAL PROTECTION
OFFICE OF OIL AND GAS
NITRO, WV

DATE JULY 17 2023
 OPERATOR'S WELL No. 7479
 API WELL No. 47 075 - 00039

WELL TYPE: OIL GAS LIQUID INJECTION WASTE DISPOSAL STATE COUNTY PERMIT
 (IF "GAS") PRODUCTION STORAGE DEEP SHALLOW

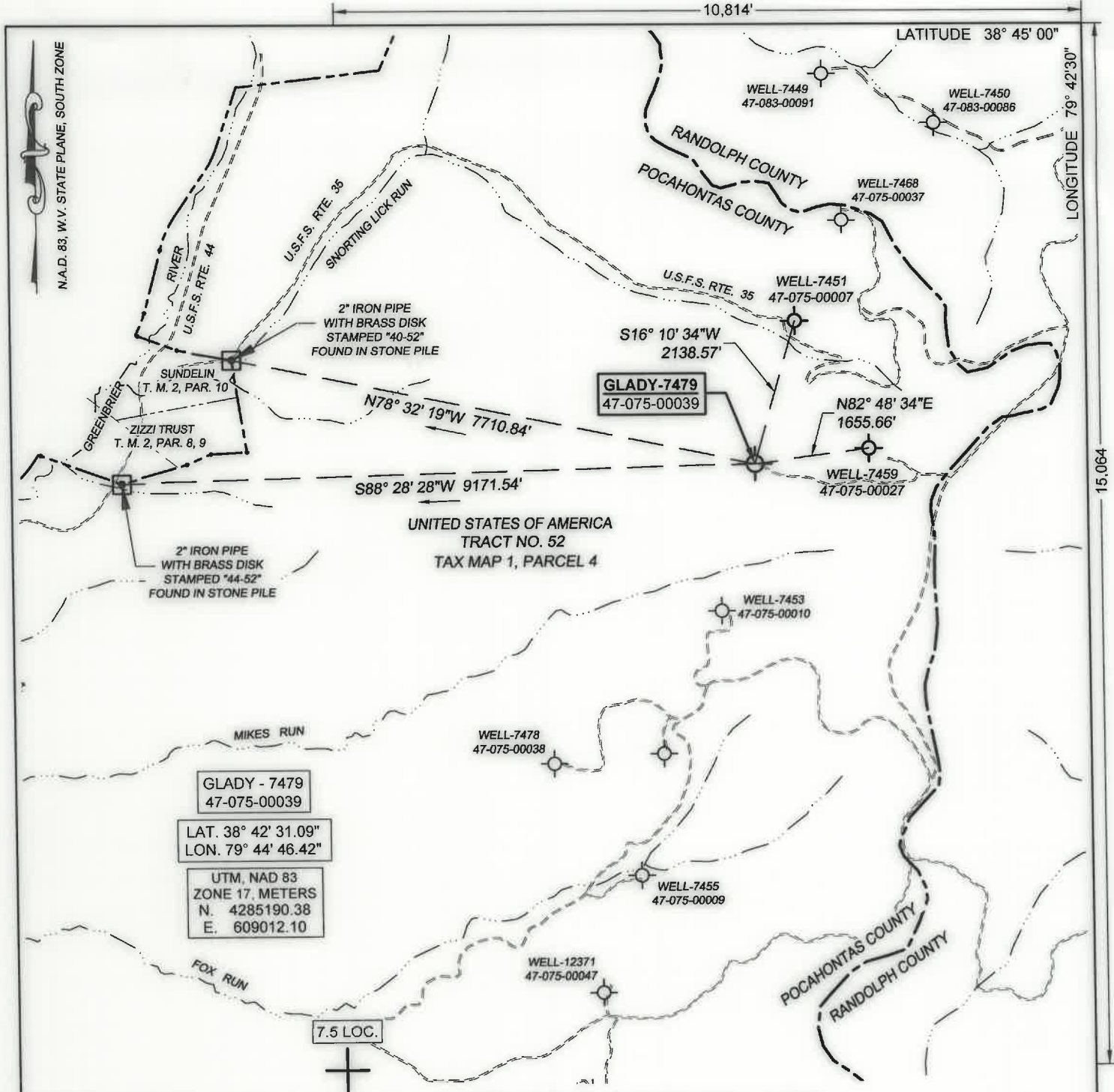
LOCATION: ELEVATION 3728.0 WATER SHED MIKES RUN
 DISTRICT GREENBANK COUNTY POCAHONTAS
 QUADRANGLE SINKS OF GANDY

SURFACE OWNER UNITED STATE DEPARTMENT OF THE INTERIOR ACREAGE 6,595
 OIL & GAS ROYALTY OWNER UNITED FUEL GAS COMPANY LEASE ACREAGE 48,212.33
 LEASE No. 1090700-000

PROPOSED WORK: DRILL CONVERT DRILL DEEPER REDRILL FRACTURE OR STIMULATE PLUG OFF OLD FORMATION PERFORATE NEW FORMATION OTHER PHYSICAL CHANGE IN WELL (SPECIFY) 09/29/2023

PLUG AND ABANDON CLEAN OUT AND REPLUG

TARGET FORMATION ORISKANY ESTIMATED DEPTH 6240
 WELL OPERATOR COLUMBIA GAS TRANSMISSION, LLC DESIGNATED AGENT MARIA MEDVEDEVA
 ADDRESS PO BOX 1273, CHARLESTON, WV 25325-1273 ADDRESS 1700 MACCORKLE AVE., SE CHARLESTON, WV 25314



GLADY - 7479
47-075-00039

LAT. 38° 42' 31.09"
LON. 79° 44' 46.42"

UTM, NAD 83
ZONE 17, METERS
N. 4285190.38
E. 609012.10

(+) DENOTES LOCATION OF WELL ON UNITED STATES TOPOGRAPHIC MAPS

FILE No **2201-2345-001-015**
DRAWING No. **GLADY-7479**
SCALE **1"=2000'**
MINIMUM DEGREE OF ACCURACY **1:200**
PROVEN SOURCE OF ELEVATION **TRIMBLE R-12**
GPS UNIT

I THE UNDERSIGNED, HEREBY CERTIFY THAT THIS PLAT IS CORRECT TO THE BEST OF MY KNOWLEDGE AND BELIEF AND SHOWS ALL THE INFORMATION REQUIRED BY LAW AND THE REGULATIONS ISSUED AND PRESCRIBED BY THE DIVISION OF ENVIRONMENTAL PROTECTION.

(SIGNED) *R. Thaw*
ROBERT F. THAW PS #965



STATE OF WEST VIRGINIA
DIVISION OF ENVIRONMENTAL PROTECTION
OFFICE OF OIL AND GAS
NITRO, WV

DATE JULY 17 2023
OPERATOR'S WELL No. 7479
API WELL No. 47 075 - 00039

WELL TYPE: OIL GAS LIQUID INJECTION WASTE DISPOSAL STATE COUNTY PERMIT
(IF "GAS") PRODUCTION STORAGE DEEP SHALLOW

LOCATION: ELEVATION 3728.0 WATER SHED MIKES RUN
DISTRICT GREENBANK COUNTY POCAHONTAS
QUADRANGLE SINKS OF GANDY

SURFACE OWNER UNITED STATE DEPARTMENT OF THE INTERIOR ACREAGE 6.595
OIL & GAS ROYALTY OWNER UNITED FUEL GAS COMPANY LEASE ACREAGE 48.212.33
LEASE No. 1090700-000

PROPOSED WORK: DRILL CONVERT DRILL DEEPER REDRILL FRACTURE OR STIMULATE PLUG OFF OLD FORMATION PERFORATE NEW FORMATION OTHER PHYSICAL CHANGE IN WELL (SPECIFY) 09/29/2023

PLUG AND ABANDON CLEAN OUT AND REPLUG

TARGET FORMATION ORISKANY ESTIMATED DEPTH 6240
WELL OPERATOR COLUMBIA GAS TRANSMISSION, LLC DESIGNATED AGENT MARIA MEDVEDEVA
ADDRESS PO BOX 1273, CHARLESTON, WV ADDRESS 1700 MACCORKLE AVE., SE
25325-1273 CHARLESTON, WV 25314

FORM IV-6 (8-78)