



1) Date: January 16, 19 84
 2) Operator's Well No. Pocahontas #2 (227-S)
 3) API Well No. 47 - 075 - 0040
 State County Permit

STATE OF WEST VIRGINIA
 DEPARTMENT OF MINES, OIL AND GAS DIVISION
 APPLICATION FOR A WELL WORK PERMIT

- 4) WELL TYPE: A Oil X / Gas X /
 B (If "Gas", Production X / Underground storage _____ / Deep _____ / Shallow X /)
- 5) LOCATION: Elevation: 2532 Watershed: Stamping Creek
 District: Little Levels County: Pocahontas Quadrangle: Hillsboro
- 6) WELL OPERATOR Stonewall Gas Company 7) DESIGNATED AGENT Charles W. Canfield
 Address P. O. Drawer F Address P. O. Drawer F
Buckhannon, WV 26201 Buckhannon, WV 26201
- 8) OIL & GAS INSPECTOR TO BE NOTIFIED 9) DRILLING CONTRACTOR:
 Name Craig Duckworth Name S. W. Jack Drilling
 Address Box 107 Davisson Rd. Address Buckhannon, WV 26201
Gassaway, WV 26624 (364-5942)
- 10) PROPOSED WELL WORK: Drill X / Drill deeper _____ / Redrill _____ / Stimulate _____
 Plug off old formation _____ / Perforate new formation _____
 Other physical change in well (specify) _____
- 11) GEOLOGICAL TARGET FORMATION, Devonian Shale
- 12) Estimated depth of completed well, 5995 feet
- 13) Approximate strata depths: Fresh, 80' feet; salt, _____ feet.
- 14) Approximate coal seam depths: No Coal Is coal being mined in the area? Yes _____

RECEIVED
 JAN 23 1984
 OIL & GAS DIVISION
 DEPT. OF MINES

15) CASING AND TUBING PROGRAM

CASING OR TUBING TYPE	SPECIFICATIONS					FOOTAGE INTERVALS		CEMENT FILL-UP OR SACKS (Cubic feet)	PACKERS
	Size	Grade	Weight per ft.	New	Used	For drilling	Left in well		
Conductor	20				X		20'	As required	Cement to surface
Fresh water	13 3/8	ERW	54	X			300	230 sacks	
Coal									Sizes
Intermediate	9 5/8	ERW	36	X			2000-2500	As required	to surface Rule 1505
Production	4 1/2	N80	11.6	X			5995	As required	Depths set Rule 1501
Tubing									
Liners									Perforations: Top Bottom

OFFICE USE ONLY
 DRILLING PERMIT

Permit number 47-075-0040

February 8, 19 84
 Date

This permit covering the well operator and well location shown below is evidence of permission granted to drill in accordance with the pertinent legal requirements subject to the conditions contained herein and on the reverse hereof. **Notification must be given to the District Oil and Gas Inspector, (Refer to No. 8) Prior to the construction of roads, locations and pits for any permitted work.** In addition, the well operator or his contractor shall notify the proper district oil and gas inspector 24 hours before actual permitted work has commenced.)

The permitted work is as described in the Notice and Application, plat, and reclamation plan, subject to any modifications and conditions specified on the reverse hereof.

Permit expires February 8, 1986 unless well work is commenced prior to that date and prosecuted with due diligence.

Bond: BLANKET	Agent: <u>LS</u>	Plat: <u>MH</u>	Casing: <u>MH</u>	Fee: <u>1324</u>
-------------------------	---------------------	--------------------	----------------------	---------------------

[Signature]
 Administrator, Office of Oil and Gas

NOTE: Keep one copy of this permit posted at the drilling location.

CONCERNING THE LINE ITEM

- 1) Date of Notice.
- 2) Your well name
- 3) To be filled or
- 4) & 5) Use separate sheets
- 4) Surface owner (see also Code section 22-4-11 in such lands".
- 5(i) "Coal Operator" corporation the
- 5(ii, iii) See Code § 22-4-11
- 6) See Code § 22-4-11 timing contract provided below.
- 7) See Code § § 22-4-11

CONCERNING THE REQUIRED

Filing. Code § 22-4-11 copies of the Notice accompanied by (i) a plat of the forms prescribed by Code § 22-4-11(d) 23, (iv) unless previously recorded and 22-3-12a, and (v) the owner of any water well.

Service. In addition to the above, with an interest in the

SENDER: Complete items 1, 2, and 3. Add your address in the "RETURN TO" space on reverse.

1. The following service is requested (check one.)
 Show to whom and date delivered.....
 Show to whom, date and address of delivery.....
 RESTRICTED DELIVERY
 Show to whom and date delivered.....
 RESTRICTED DELIVERY.
 Show to whom, date, and address of delivery. \$ _____

(CONSULT POSTMASTER FOR FEES)

2. ARTICLE ADDRESSED TO:
 Maurice T. Wimer
 General Delivery
 Mill Point, WV 24959

3. ARTICLE DESCRIPTION:

REGISTERED NO. P29	CERTIFIED NO. 0861194	INSURED NO.
-----------------------	--------------------------	-------------

 (Always obtain signature of addressee or agent)

I have received the article described above.
 SIGNATURE Addressee Authorized agent

4. DATE OF DELIVERY
 1-21-84

5. ADDRESS (Complete only if requested)

6. UNABLE TO DELIVER BECAUSE:

CLERK'S INITIALS
 EL

POSTMARK
 IAN
 1984

Application. However, common or other section hold interests

Partnership association or

e(s) or other condition in the space

Original and required administrator, accompanied by a bond in one of the forms prescribed by Code § 22-4-1a(c) and Regulation 22-4-8a from the well.

(s) and the person(s) 22-4-2a, and 22-4-2b.

GPO : 1978-900-469

INFORMATION SUPPLIED UNDER CODE § 22-4-11(d)

IN LIEU OF FILING LEASE(S) AND OTHER CONTINUING CONTRACT(S)

Under the oath required to make the verification on the obverse side of this Notice, I depose and say that I am the person who signed the Notice for the Applicant, and that—

- (1) the tract of land is the same tract described in the Application to which this Notice applies, partly or wholly depicted in the accompanying plat, and described in the Construction and Reclamation Plan;
- (2) the parties and recordation data (if recorded) for lease(s) or other continuing contract(s) by which the Applicant claims the right to extract, produce or market the oil or gas are as follows:

Grantor, lessor, etc.	Grantee, lessee, etc.	Royalty	Book Page
Maurice T. & Katherine L. Wimer, his wife	Amoco Production Co.	1/8	162/638
Amoco Production Co.	Stonewall Gas Company	None	Unrecorded



IV-9
(Rev 8-81)

DATE December 28, 1983

WELL NO. Pocahantas No. 2 *

API NO. 047 - 075 - 0040

State of West Virginia

Department of Mines
Oil and Gas Division

CONSTRUCTION AND RECLAMATION PLAN

COMPANY NAME Stonewall Gas Company DESIGNATED AGENT Charles Canfield
 Address P. O. Drawer F Buckhannon, WV 26201 Address P. O. Drawer F Buckhannon, WV 26201
 Telephone 304-269-7045 Telephone 304-269-7045
 LANDOWNER Maurice T. Wimer SOIL CONS. DISTRICT Greenbrier Valley
 Revegetation to be carried out by Stonewall Gas Co. Charles Canfield (Agent)

This plan has been reviewed by Greenbrier Valley SCD. All corrections and additions become a part of this plan:
 Date: Jan 9th 1984 * Site #2 was not visited in person - will do so at later date
 Signature: Darryl Block (SCD Agent)

ACCESS ROAD		LOCATION
Structure <u>Drainage Ditch</u> (A)		Structure <u>None</u> (1)
Spacing <u>On upper road cuts</u>		Material _____
Page Ref. Manual <u>2-12</u>		Page Ref. Manual _____
Structure <u>Rip-Rap</u> (B)		Structure _____
Spacing <u>Accord. to O & G Manual</u>		Material _____
Page Ref. Manual <u>2-10</u>		Page Ref. Manual _____
Structure <u>Cross Drain</u> (C)		Structure <u>Culvert</u> (3)X (D)
From <u>3% grade (Every 212')</u>		Material <u>18" Minimum</u>
Spacing <u>To 9% grade (Every 91')</u>		Page Ref. Manual <u>2-7</u>
Page Ref. Manual <u>2-1</u>		

RECEIVED
 JAN 23 1984
 OIL & GAS DIVISION
 DEPT. OF MINES
 ACCESS ROAD

All structures should be inspected regularly and repaired if necessary. All commercial timber is to be cut and stacked and all brush and small timber to be cut and removed from the site before dirt work begins.

REVEGETATION

Treatment Area I
 Lime As determined by pH test Tons/acre
 or correct to pH 6.5
 Fertilizer 600 lbs/acre
 (10-20-20 or equivalent)
 Mulch Hay or Straw 2 Tons/acre
 Seed* Ky 31 Fescue 35 lbs/acre
Birdsfoot Trefoil 10 lbs/acre
Domestic Rye 10 lbs/acre

Treatment Area II test
 Lime As determined by pH test Tons/acre
 or correct to pH 6.5
 Fertilizer 600 lbs/acre
 (10-20-20 or equivalent)
 Mulch Hay or Straw 2 Tons/acre
 Seed* Ky 31 Fescue 35 lbs/acre
Birdsfoot Trefoil 10 lbs/acre
Domestic Rye 10 lbs/acre

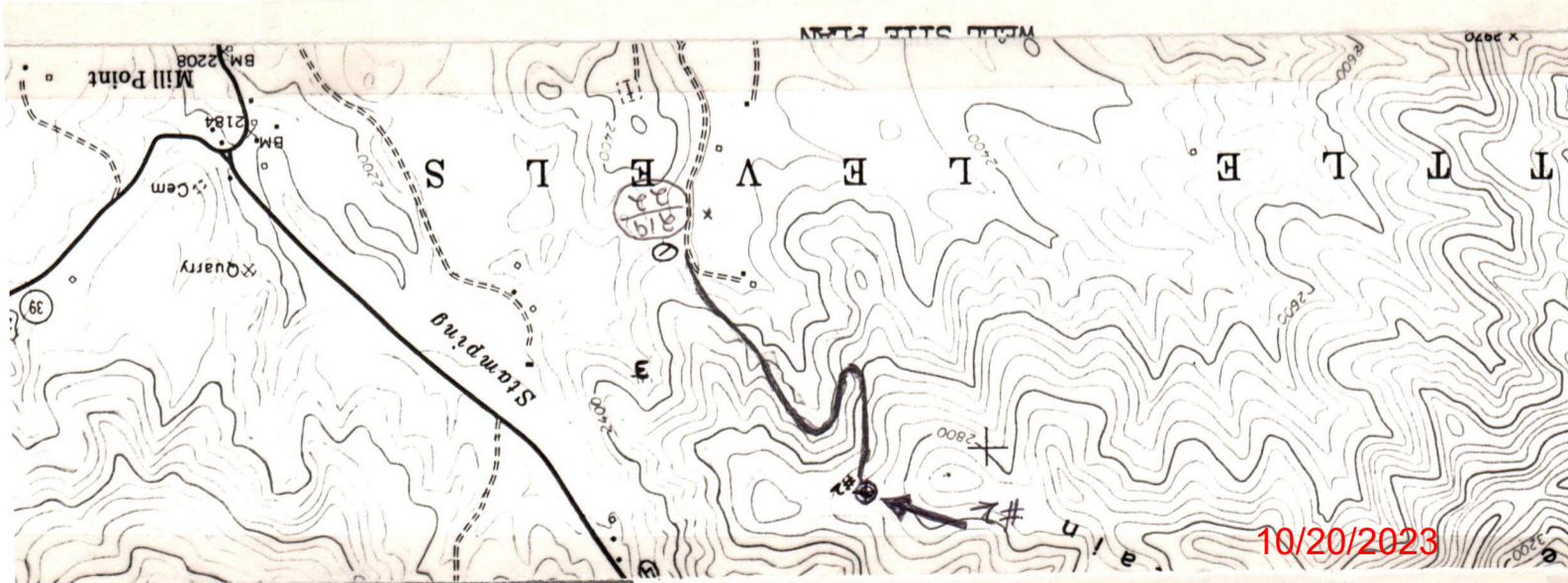

*Inoculate all legumes such as vetch, trefoil and clovers with the proper bacterium. Inoculate with 3X recommended amount.

PLAN PREPARED BY LAND SURVEYING 10/20/2023

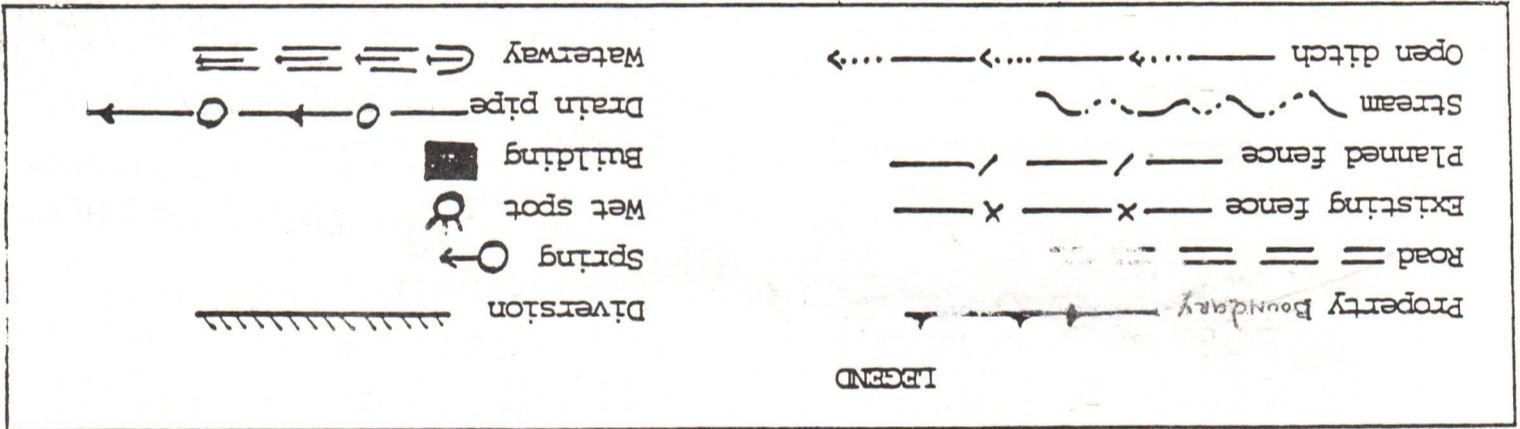
NOTES: Please request landowner's cooperation to protect new seedling for one growing season. Attach separate sheets as necessary for comments.

ADDRESS Rt. 2, Box 215E
Jane Lew, WV 26378
 PHONE NO. 304-745-4426

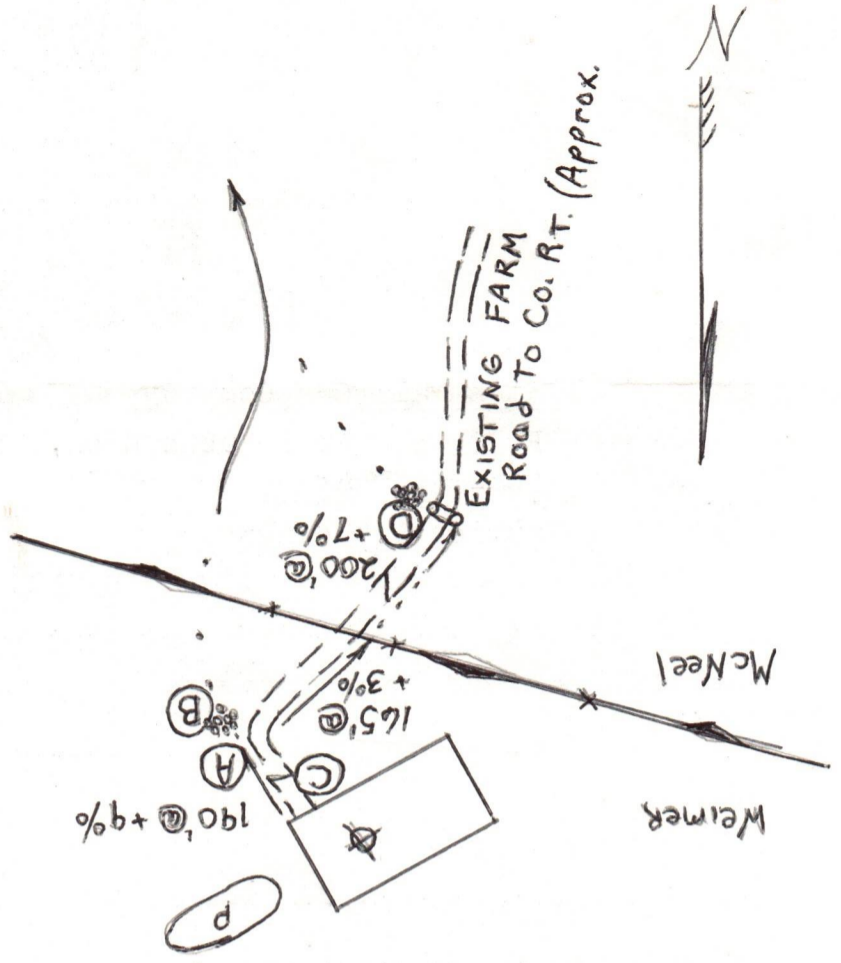
ATTACH OR PHOTOCOPY SECTION OF INVOLVED TOPOGRAPHIC MAP. QUADRANGLE Hillsboro 7.5 Min.



Ketch to include well location, existing access road, roads to be constructed, wellsites, drilling pits and necessary structures numbered or lettered to correspond with the first part of this plan. Include all natural drainage.



This location is on a broad, cleared low gap. Approx. 550 feet of well road will need to be built to link up with existing farm road which will be upgraded by the following methods to handle the heavier traffic and additional run-off.
1) Drainage ditches to be cut on upper road cuts.
2) Cross drains and broad based dips to be cut where necessary according to the O & G manual.
3) Culverts to be placed at all natural drains.
All gates and fences are to be maintained due to the presence of livestock on the farm. Topsoil should be stockpiled for use in revegetation.



A S S I G N M E N T

STATE OF WEST VIRGINIA:

COUNTY OF POCAHONTAS :

In consideration of the sum of One Dollar (\$1.00) and other good and valuable consideration, the receipt and sufficiency of which is hereby acknowledged, AMOCO PRODUCTION COMPANY, a Delaware corporation, whose address is Post Office Box 50879, New Orleans, Louisiana 70150, hereinafter referred to as "Assignor", hereby does bargain, sell, assign, transfer and convey, subject to all of the provisions herein set out, without warranty of title, either express or implied, unto STONEWALL GAS COMPANY, whose address is Post Office Box 1575, Richmond, Virginia 23213, hereinafter referred to as "Assignee", all of its right, title and interest in the oil and gas leases described in Exhibit "A" attached hereto and made a part hereof.

The lease interest covered hereby is conveyed by Assignor and accepted by Assignee subject to the royalties, overriding royalties, production payments, net profit obligations, carried working interests and other payments out of or with respect to production which are of record and with which said lease acreage is encumbered. Assignor does covenant unto said Assignee that it has not heretofore conveyed away, assigned or disposed of any interest in the leased acreage subject to this Assignment.

All notices, reports and other communication required or permitted or desired to be given with respect to the rights or interest herein assigned or reserved shall have been properly given or delivered when

RECEIVED

FEB 1 - 1984

OIL & GAS DIVISION
DEPT. OF MINES

10/20/2023

delivered personally or sent by mail and addressed to Assignor and Assignee at the addresses hereinabove set out.

The terms, covenants and conditions hereof shall be binding upon and shall inure to the benefit of Assignor and Assignee and their respective successors and assigns.

Assignee shall fully defend, protect, indemnify and hold Amoco, its employees and agents harmless from and against all claims, demands, suits and causes of action of every kind and character, including reasonable attorney's fees and costs of investigation, which may be made or asserted by Assignee, Assignee's employees, agents and subcontractors, or by any third parties, including Amoco's employees and agents, on account of personal injury, death or property damage, including claims for pollution and environmental damage, any fines or penalties assessed on account of such damage, and causes of action alleging statutory liability caused by, or arising out of this assignment.

EXECUTED this 5th day of December, 1983.

AMOCO PRODUCTION COMPANY

BY: D. Croppell
Its Attorney-in-Fact

MSA

STONEWALL GAS COMPANY


BY: W. Keith Gentry

10/20/2023

STATE OF LOUISIANA:

PARISH OF ORLEANS :

On this 14th day of December, 1983, before me appeared D. Chappell, to me personally known, who, being by me duly sworn, did say that he is the Attorney-in-Fact for AMOCO PRODUCTION COMPANY and that the foregoing instrument was signed in behalf of said corporation by authority of its Board of Directors, and said D. Chappell acknowledged said instrument to be the free act and deed of said corporation.



Notary Public

STATE OF VIRGINIA

~~CITY~~ COUNTY OF Richmond To-Wit:

I, Maureen Ann Jarrett, a Notary Public in and for said county, in the state aforesaid, do hereby certify that M. Kent Carter, Jr., Chairman of STONEWALL GAS COMPANY, personally known to me to be the same person whose name is subscribed to the foregoing instrument, appeared before me this day in person and acknowledged that he signed, sealed and delivered the said instrument on behalf of said corporation by authority of its Board of Directors and that he acknowledged the instrument to be the free act and deed of the corporation.

Given under my hand and seal this 14th day of December, 1983.

My commission expires: 6/16/87

Maureen Ann Jarrett

Notary Public

RF/mlc/54
11/29/83

10/20/2023

EXHIBIT "A"

rental date

Amoco Lease No.: 587111
Lessor: Sinking Springs Farms, Inc.
Lessee: Amoco Production Company
Date: June 26, 1980
Recorded: Deed Book 155, Page 338
Description: 1038.75 acres, more or less, located in Pocahontas County, West Virginia; being all the land described as Tract 1 in said lease.

12/20

Amoco Lease No.: 336008
Lessor: Maurice T. Wimer, et ux
Lessee: Amoco Production Company
Date: August 24, 1981
Recorded: Deed Book 162, Page 638
Description: 434 acres, more or less, located in Pocahontas County, West Virginia; being all the land described in said lease.

1/6

Amoco Lease No.: 335408
Lessor: Maurice T. Wimer, et ux
Lessee: Amoco Production Company
Date: August 14, 1981
Recorded: Deed Book 162, Page 668
Description: 74 acres, more or less, located in Pocahontas County, West Virginia; being described as Tract 2 in said lease.

8/24

Amoco Lease No.: 335526
Lessor: John J. Goudie, et ux
Lessee: Amoco Production Company
Date: January 25, 1982
Recorded: Deed Book 164, Page 406
Description: 47.70 acres, more or less, located in Pocahontas County, West Virginia; being described as Tract 1 in said lease.

1/25

Amoco Lease No.: 335404
Lessor: E. R. Totten, et ux
Lessee: Amoco Production Company
Date: August 24, 1981
Recorded: Deed Book 162, Page 665
Description: 116.75 acres, more or less, located in Pocahontas County, West Virginia; being all the land described in said lease.

8/24

All recording references set out above are to the Deed Records of Pocahontas County, West Virginia, to which leases, any amendments thereto, ratifications thereof, and the respective records thereof, reference is here made.

RF/mlc/54a
11/29/83

10/20/2023

INSPECTOR'S PERMIT SUMMARY FORM

(2-8-84)

WELL TYPE _____
ELEVATION 2532
DISTRICT LITTLE LEVELS
QUADRANGLE HILLSBORD
COUNTY POCAHONTAS

API# 47-075 - 0040-E
OPERATOR STONEWALL GAS CO.
TELEPHONE _____
FARM MAURICE WIMER
WELL # 2 - 227-5

SURFACE OWNER _____ COMMENTS _____ TELEPHONE _____

TARGET FORMATION _____ DATE APPLICATION RECEIVED _____

DATE STARTED _____

LOCATION _____ NOTIFIED _____ DRILLING COMMENCED _____

RECEIVED
DEPARTMENT OF ENERGY
OIL AND GAS

WATER DEPTHS _____, _____, _____, _____

COAL DEPTHS _____, _____, _____, _____

CASING

MAY 21 1986

Ran _____ feet of _____ "pipe on _____ with _____ fill up
Ran _____ feet of _____ "pipe on _____ with _____ fill up
Ran _____ feet of _____ "pipe on _____ with _____ fill up
Ran _____ feet of _____ "pipe on _____ with _____ fill up

TD _____ feet on _____

CANCEL PERMIT EXPIRED PLUGGING

Type	From	To	Pipe Removed

Pit Discharge date: _____ Type _____

Field analysis ph _____ fe _____ cl _____

Well Record received _____

DATE CANCELED
Date Released 5/15/86

Craig Duckworth 10/20/2023
Inspector's signature

API# 47 _____ - _____

LIST ALL VISITS FOR THIS PERMIT

	DATE	TIME	PURPOSE	COMMENTS
1				
2				
3				
4				
5				
6				
7				
8				
9				
10				
11				
12				
13				
14				
15				
16				
17				
18				
19				
20				

Notes



STATE OF WEST VIRGINIA
DEPARTMENT OF ENERGY
DIVISION OF OIL AND GAS
1615 Washington Street, East
Charleston, West Virginia 25311

Telephone: 348-3500

May 28, 1986

ARCH A. MOORE, JR.
Governor

John Johnston
Director

Stonewall Gas Company
Post Office Drawer R
Jane Lew, West Virginia 26378

In Re: Permit No: 47-075-0040
Farm: Maurice T. & Katherine Wimer
Well NO: 2-227-S
District: Little Levels
County: Pocahontas
Issued: 2-08-84

Gentlemen:

The FINAL INSPECTION REPORT for the above captioned well has been received in this office. ONLY the Column checked below applies:

The well designated by the above captioned permit number has been released under XXXX your Blanket Bond.

Please return the enclosed cancelled single bond which covered the well designated by the above captioned permit number to the surety company that executed said bond in your behalf, in order that they may give you credit on their records.

Your well record was received and reclamation requirements approved. In accordance with Chapter 22B, Article 1, Section 26, the above captioned well will remain under bond coverage for life of the well.

XXXX PERMIT CANCELLED - NEVER DRILLED

Respectively,

Theodore M. Streit
Deputy Director--Inspection & Enforcement

TMS/nw

10/20/2023

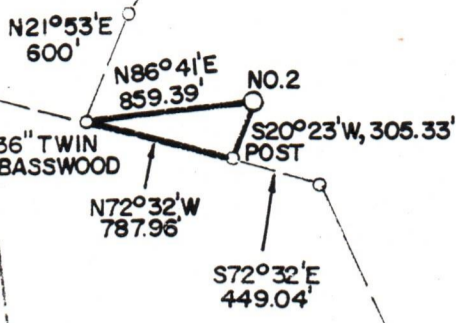
SMITH

STAMPING CREEK

HEVENER

LAND SURVEYING SERVICES
RT. 2, BOX 215E
JANE LEW, WV 26378
PHONE: 304-745-4426

LONGITUDE 80° 10' 00"



COCKLEY

M. T. WIMER
434 AC.

SINKING SPRINGS FARM, INC.

MC NEAL

39

219

NO WELLS IN
2400' FT.

BEARD

FILE NO. _____
 DRAWING NO. _____
 SCALE 1" = 1000'
 MINIMUM DEGREE OF ACCURACY 1 in 200
 PROVEN SOURCE OF ELEVATION BM 2900' N.W. OF LOCATION
ELEV. - 2377'

I THE UNDERSIGNED, HEREBY CERTIFY THAT THIS PLAT IS CORRECT TO THE BEST OF MY KNOWLEDGE AND BELIEF AND SHOWS ALL THE INFORMATION REQUIRED BY LAW AND THE REGULATIONS ISSUED AND PRESCRIBED BY THE DEPARTMENT OF MINES.

(SIGNED) *Stephen D. Losh*
 R.P.E. _____ L.L.S. 674
STEPHEN D. LOSH

PLACE SEAL HERE

STATE OF WEST VIRGINIA
 DEPARTMENT OF MINES
 OIL AND GAS DIVISION



DATE DECEMBER 28, 19 83
 OPERATOR'S WELL NO. POCAHONTAS NO. 2
 API WELL NO.

47 - 075 - 0040
 STATE COUNTY PERMIT
Cancelled

(H) DENOTES LOCATION OF WELL ON UNITED STATES TOPOGRAPHIC MAPS
 WELL TYPE: OIL ___ GAS X LIQUID INJECTION ___ WASTE DISPOSAL ___
 (IF 'GAS,') PRODUCTION X STORAGE ___ DEEP ___ SHALLOW X
 LOCATION: ELEVATION 2532' WATER SHED STAMPING CREEK
 DISTRICT LITTLE LEVELS COUNTY POCAHONTAS
 QUADRANGLE HILLSBORO - 7.5 min.

SURFACE OWNER MAURICE T. WIMER ACREAGE 433.70
 OIL & GAS ROYALTY OWNER MAURICE T. WIMER LEASE ACREAGE 434
 LEASE NO. _____

10/20/2023

PROPOSED WORK: DRILL X CONVERT ___ DRILL DEEPER ___ REDRILL ___ FRACTURE OR STIMULATE ___ PLUG OFF OLD FORMATION ___ PERFORATE NEW FORMATION ___ OTHER PHYSICAL CHANGE IN WELL (SPECIFY) _____

PLUG AND ABANDON ___ CLEAN OUT AND REPLUG ___
 TARGET FORMATION DEVONIAN SHALE ESTIMATED DEPTH 5995'
 WELL OPERATOR STONEWALL GAS COMPANY DESIGNATED AGENT CHARLES CANFIELD
 ADDRESS P.O. DRAWER F ADDRESS P.O. DRAWER F
BUCKHANNON, WV 26201 BUCKHANNON, WV 26201