


(+) DENOTES LOCATION OF WELL ON UNITED STATES TOPOGRAPHIC MAPS

FILE No. 2001-3079-001-016
 DWG No. TERRA ALTA-7368
 SCALE 1"=200'
 MINIMUM DEGREE OF ACCURACY 1:200
 PROVEN SOURCE OF ELEVATION TRIMBLE R10 GPS UNIT

I THE UNDERSIGNED, HEREBY CERTIFY THAT THIS PLAT IS CORRECT TO THE BEST OF MY KNOWLEDGE AND BELIEF AND SHOWS ALL THE INFORMATION REQUIRED BY LAW AND THE REGULATIONS ISSUED AND PRESCRIBED BY THE DIVISION OF ENVIRONMENTAL PROTECTION.

(SIGNED) *Robert F. Thaw*
 ROBERT F. THAW PS #965



STATE OF WEST VIRGINIA
 DIVISION OF ENVIRONMENTAL PROTECTION
 OFFICE OF OIL AND GAS
 NITRO, WV



DATE NOVEMBER 24 2020
 OPERATOR'S WELL No. 7368
 API WELL No. 47 077 - 000049

WELL TYPE: OIL GAS LIQUID INJECTION WASTE DISPOSAL STATE COUNTY PERMIT
 (IF "GAS") PRODUCTION STORAGE DEEP SHALLOW

LOCATION: ELEVATION 2038.0' WATER SHED SALTlick CREEK
 DISTRICT PORTLAND COUNTY PRESTON
 QUADRANGLE TERRA ALTA, WV

SURFACE OWNER EVA K. SISLER HEIRS, ET AL ACREAGE 126
 OIL & GAS ROYALTY OWNER HARRISON A. SISLER, ET UX
 LEASE No. 1090396-000 LEASE ACREAGE 128

PROPOSED WORK: DRILL CONVERT DRILL DEEPER REDRILL FRACTURE OR STIMULATE
 PLUG OFF OLD FORMATION PERFORATE NEW FORMATION
 OTHER PHYSICAL CHANGE IN WELL (SPECIFY) _____
 PLUG AND ABANDON CLEAN OUT AND REPLUG

TARGET FORMATION CHERT/ORISKANY ESTIMATED DEPTH 5910
 WELL OPERATOR COLUMBIA GAS TRANSMISSION, LLC DESIGNATED AGENT JAMES AMOS
 ADDRESS PO BOX 1273, CHARLESTON, WV 25325-1273 ADDRESS 48 COLUMBIA GAS ROAD SANDYVILLE, WV 25275

05/07/2021

FORM IV-6 (8-78)

4707700004
(VALLEY POINT)

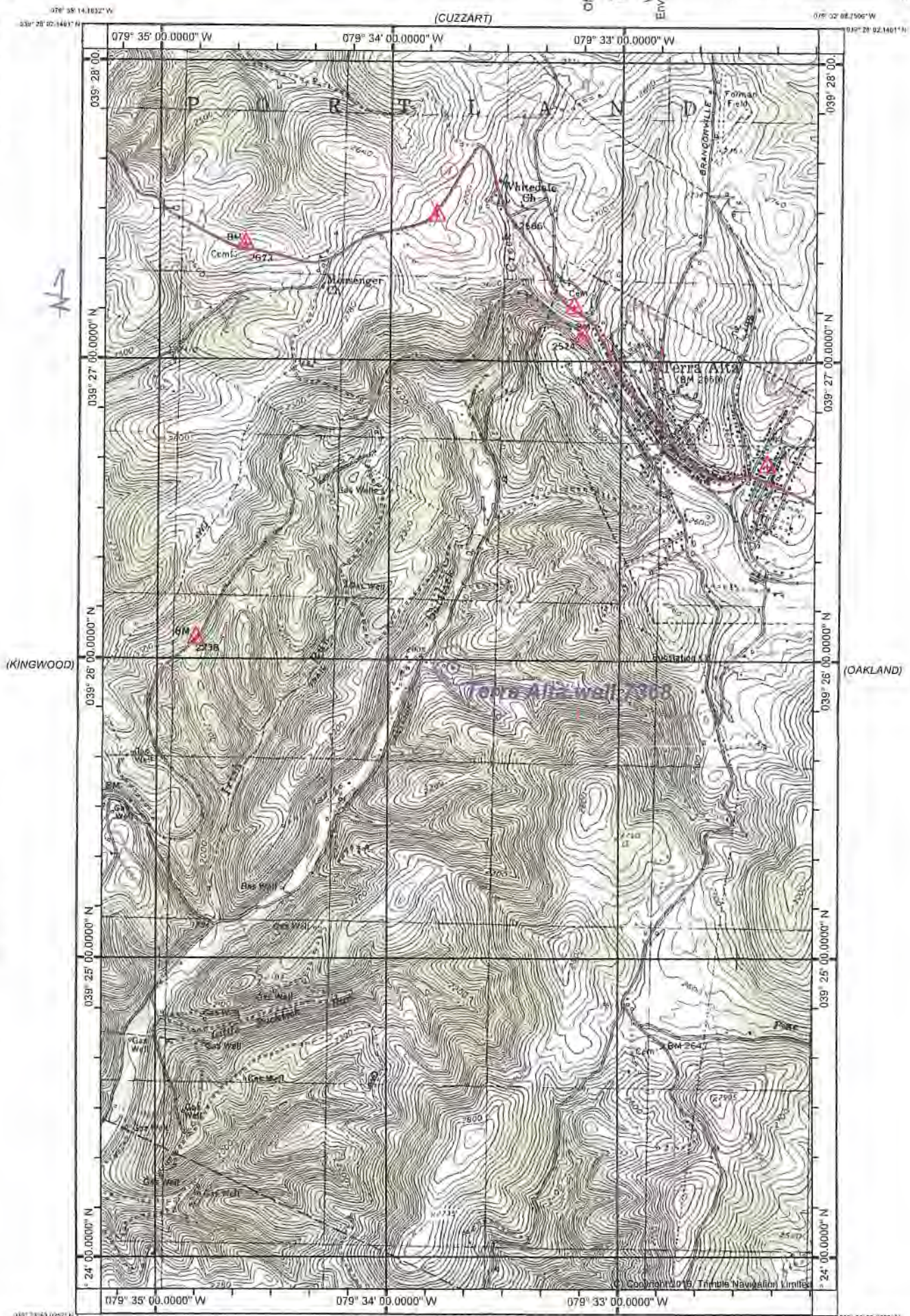


RECEIVED
Office of Oil and Gas
FEB - 2 2021

WV Department of
Environmental Protec

TERRA ALTA QUADRANGLE
WEST VIRGINIA
TOPOGRAPHIC SERIES

(SANG RUN)



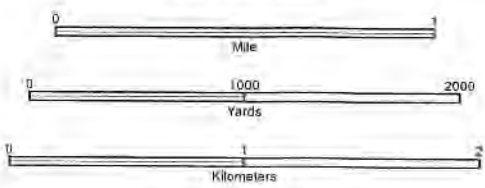
4707700004

(ROWLESBURG)

Produced by Trimble Terrain Navigator Pro
Topography based on USGS 1:24,000 Maps
North American 1983 Datum (NAD83)
To place on the predicted North American 1927 move the
projection lines (GM N and 19M E



(AURORA)
SCALE 1:24000



CONTOUR INTERVAL 20 FT

(TABLE ROCK)

39079-D4-TM-024
TERRA ALTA 05/07/2021
JAN 1, 2000